

APPENDIX A – PUBLIC PARTICIPATION

VAN ZYL FARMS INTENDS TO APPLY FOR A
PROSPECTING RIGHT AND RELATED
INFRASTRUCTURAL ACTIVITIES ON THE FARM
WORTEL 42, PORTION 1 AND THE REMAINDER
EXTENT, KHAI MA LOCAL MUNICIPALITY, NAMAKWA
DISTRICT MUNICIPALITY, NAMAQUALAND
MAGISTERIAL DISTRICT, NORTHERN CAPE PROVINCE

REFERENCE NUMBER: NC 30/5/1/1/2/12408 PR



**EXAMPLE OF THE BACKGROUND INFORMATION DOCUMENT SENT TO
INFORM THE STAKEHOLDERS AND I&AP'S ON THE 17TH OF JULY 2019**



Ref No: NC 30/5/1/1/2/ PR

Van Zyl Farms

Portion 182

Neilersdrif

Keimoes

8860

Cell: 083 391 8749

BACKGROUND INFORMATION DOCUMENT

To whom it may concern

17 July 2019

Dear sir/madam

RE: NOTICE OF AN APPLICATION IN TERMS OF SECTION 16 OF THE MINERALS AND PETROLEUM RESOURCES DEVELOPMENT ACT, 2002 (ACT NO 28 OF 2002) AND THE NATIONAL ENVIRONMENTAL MANAGEMENT ACT, 1998 (ACT NO 107 OF 1998 NEMA) AS WELL AS THE ENVIRONMENTAL IMPACT ASSESSMENT REGULATIONS OF 2014 (AS AMENDED BY GNR 326 EFFECTIVE 7 APRIL 2017).

Van Zyl Mining has previously, on 30th January 2019, applied for a prospecting right (12321 PR) for the prospecting right and associated activities on the farm Wortel 42, Portion 0 (Remaining Extent) and Portion 1, Khai Ma Local Municipality, Namakwa District Municipality, Namaqualand Magisterial District, Northern Cape Province

Van Zyl Farms intends to apply for a prospecting right and related infrastructural activities on the farm Wortel 42, Portion 1 and the Remainder Extent, Khai Ma Local Municipality, Namakwa District Municipality, Namaqualand Magisterial District, Northern Cape Province

SITE DESCRIPTION

The farm Wortel 42 is situated approximately 74,7km west of Pofadder and 148km east of Springbok, Northern Cape Province. The commodity of interest is Sillimanite (SI).

The GPS coordinates of the proposed prospecting areas are as follow:

Table 1: Proposed location of the prospecting right area.

COORDINATES SYSTEM : WG19		
Topographical Map : 1 : 50 000		
2818DC, 2818DD, 29188A, 29188B		
Name	y	X
A	21711.73	3208574.80
B	11815.66	3207881.16
C	12565.26	3213376.31
D	17604.95	3223810.54
E	22704.05	3218068.32
EXCLUDED FIGURE		
F	16694.89	3221421.98
G	16901.60	3221576.68
H	16941.04	3221562.55
J	16977.70	3221587.10
K	16980.97	3221616.58
L	17080.15	3221681.24
M	17119.13	3221716.32
N	17118.78	3221754.89
P	17138.02	3221774.43
Q	17134.08	3221805.01
R	17134.71	3221844.14
S	17154.23	3221875.43
T	17210.12	3221921.40
U	17194.12	3221950.30
V	17171.93	3221945.84
W	17115.79	3221865.95
X	17079.04	3221841.06
Y	16874.66	3221628.40
Z	16663.09	3221468.81

The GPS coordinates of the proposed prospecting boreholes are indicated on the map below, and Table below.

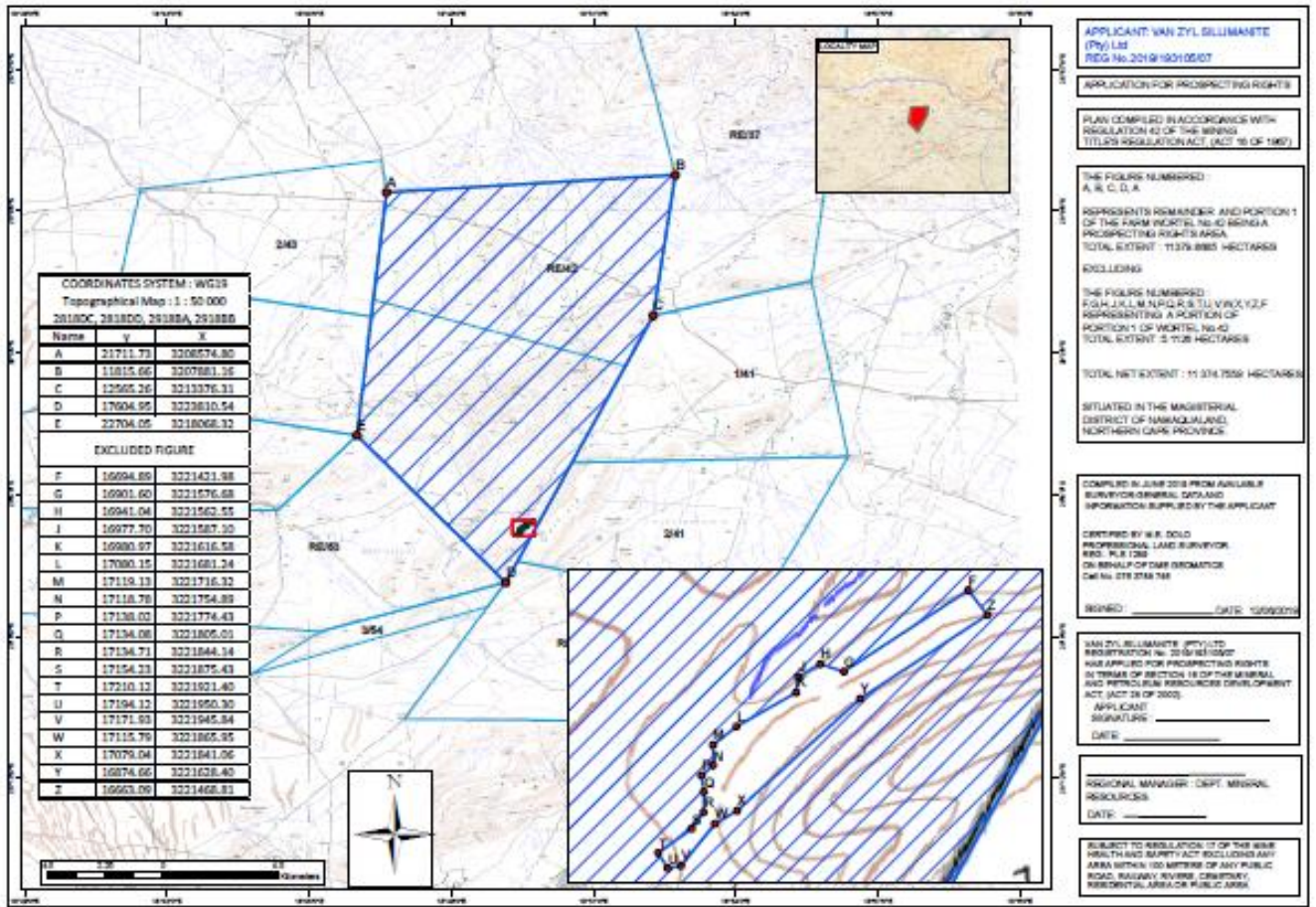


Figure 1: Locality map of the proposed prospecting borehole locations.

Table 2: Proposed prospecting borehole locations.

Label	Site Co-ordinates			
	Decimal Degrees		Degrees, Minutes, Seconds	
	Latitude	Longitude	Latitude	Longitude
Site 1	-29.020115°	18.809274°	29° 1'12.41"S	18°48'33.39"E
Site 2	-29.025068°	18.822269°	29° 1'30.24"S	18°49'20.17"E
Site 3	-29.063849°	18.821445°	29° 3'49.86"S	18°49'17.20"E
Site 4	-29.091551°	18.810702°	29° 5'29.58"S	18°48'38.53"E
Site 5	-29.095624°	18.837969°	29° 5'44.25"S	18°50'16.69"E

LEGAL COMPLIANCE

An application for a prospecting right in terms of Section 16 of the Mineral and Petroleum Resources Development Act, 2002 (Act No. 28 of 2002) [MPRDA] will be submitted to the Department of Mineral Resources (DMR).

The proposed project triggers the following listed activities in terms of the National Environmental Management Act, 1998 (Act No. 107 of 1998) [NEMA] and the Environmental Impact Assessment (EIA) Regulations (as amended by GNR 326 effective 7 April 2017), and therefore requires a basic

assessment process to obtain environmental authorisation:

■ GNR 327 Environmental Impact Assessment Regulations Listing Notice 1 of 2017 Activity 20:

Any activity including the operation of that activity which requires a prospecting right in terms of Section 16 of the Mineral and Petroleum Resources Development Act, 2002 (Act No. 28 of 2002), including —

(a) associated infrastructure, structures and earthworks, directly related to the prospecting of a mineral resource [,]; or [including activities for which an exemption has been issued in terms of section 106 of the Mineral and Petroleum Resources Development Act, 2002 (Act No. 28 of 2002)]

(b) the primary processing of a mineral resource including winning, extraction, classifying, concentrating, crushing, screening or washing;

but excluding the secondary processing of a mineral resource, including the smelting, beneficiation, reduction, refining, calcining or gasification of the mineral resource in which case activity 6 in Listing Notice 2 applies.

Other legislation triggered by the proposed project includes:

- An application for a Prospecting Right in terms of Section 16 of the Mineral and Petroleum Resources Development Act, 2002 (Act No. 28 of 2002) has been submitted to the Department of Mineral Resource.

PROJECT DESCRIPTION

The proposed prospecting area is a natural area. The planned activities for the proposed site's is detailed below.

All activities will be contained within the boundaries of the site.

DESCRIPTION OF PLANNED NON-INVASIVE ACTIVITIES:

(These activities do not disturb the land where prospecting will take place, e.g. aerial photography, desktop studies, aeromagnetic surveys, etc)

Phase 1 (month 0 to 4)

- Desktop Studies

Desktop studies form a very important preparatory step in a new coal exploration project, and as the name suggests, this task is executed mainly from an office environment. Desktop studies will be conducted by the project geologist as part of preliminary investigations into the prospecting area by looking at all relevant published literature, geological maps, mining maps and any available evidence or records of coal findings. The outcome of the desktop studies will be a geological report of the prospecting area with a particular emphasis on the prospectively of the area. This report will also inform other subsequent prospecting steps.

- Spatial Database Compilation

Spatial information will be compiled into a GIS database for access, correlation and evaluation. The GIS system will be used and maintained for the period of the prospecting right exploration program and regularly updated as new information is generated by the exploration program.

- Land Survey

All spatial information accessed and collected in the field will be standardized using the WGS84 datum.

Remote Sensing

As part of the initial review, public domain aerial photos will be acquired and a detailed geological and structural interpretation will be done on these to aid in identifying target areas that are not readily evident on the ground and to provide an independent interpretation of the geology of the area. Satellite imagery will also be acquired to provide a more regional viewpoint of the area of interest. As before a detailed geological and structural interpretation will be done on these images to provide a more regional viewpoint on the target areas. Satellite imagery is used to complement the aerial photos interpretations as the combination of multi-spectral bands can be used to highlight certain lithology's, vegetation types, soil types, alteration minerals, etc.

DESCRIPTION OF PLANNED INVASIVE ACTIVITIES:

(These activities result in land disturbances e.g. sampling, drilling, bulk sampling, etc.)

Phase 2 (month 5 to 16) and Phase 3 (month 17 to 24).

Drilling:

The exact location where drilling will be carried out will be determined by the results of geophysical and geological work carried out in Phase 1 of the prospecting programme. It will be assumed that a drill hole will be located in intervals of 350 meters (measured resource as per SAMREC code) with no more than 2 holes being actively drilled at any given time. The initial holes will be drilled on the Prospecting area that forms part of this application. All drill holes will be approved by the team's environmental manager prior to approval thereof. The environmental management plan related to this project will consider environmental sensitivities and advise on the location of drilling holes. By the quarter of exploration, there will be clearly defined targets that will warrant testing by diamond, reverse circulation or percussions drilling. It is envisaged that a combination of HQ (63.5 mm) and NQ (47.63 mm) drilling will be used to drill targets. The core will be logged, cut and sampled at a core yard to be located near the prospecting site. The samples will be crushed and milled and then analysed at an accredited laboratory in for iron ore quality. The resultant drill holes will be cased and capped to make it safe for people and animals, and also allow for future access by the exploration team.

Phase 3 – Infill drilling

All drill holes will be logged every meter containing information such as hole location, hole depth, commodity depth and other geological structure encountered within the hole. The drill samples obtained from the drilling programme will be kept within suitable trays for future referencing.

Portions of the sample material representing the commodity body will be taken and placed in bags for sample analysis. Each sample will be marked with the whole number and the sample number. The sample number will also appear on the holes 'log sheet for accuracy purposes of the programme and results to be obtained.

All samples obtained from the drilling programme will be sent to an independent accredited laboratory for analysis and commodity grade. The certificated obtained will be safe kept together with the log sheets for future referencing.

All data obtained during the proposed activities will be digitally captured and already existing maps updated to form more detailed and accurate models of the study area.

All findings and results of all prospecting activities will be drafted and explained within a geological report. The geological models created will be used for the purposes and also be included within the report. The report will be further included proven resources, reserve estimation, mineral economy as well as recommendations for future work to be done.

MAIN PROSPECTING ACTIVITIES:

■ Drill site establishment:

A drill site of approximately 400 m² will be established that will require:

- Clearing of vegetation for sumps and the drill entrance point;
- Earth sumps for water recycling;
- Laydown area for drill rods, fuel and chemical storage;
- Chemical toilets.

■ Drilling and removal of geological cores:

Drilling a hole of approximately 110 mm in diameter and removing of rock core. Number of boreholes will be finalised once non-invasive prospecting is completed.

■ Casing of boreholes:

1m² per borehole.

■ Rehabilitation of drill sites.

DESCRIPTION OF PRE-/FEASIBILITY STUDIES:

(Activities in this section include but are not limited to: initial geological modelling, resource determination, possible future funding models, etc.)

The pre-/feasibility studies team will comprise of a diverse team of technical expertise in the field of mineral projects, including, geologists, mining engineers, metallurgical engineers, civil engineers, mechanical engineers, environmental scientists, marketing professionals and mineral project finance professionals. The list of activities under pre-/feasibility studies includes the following:

- Geological modelling and coal resource estimation;
- Iron Ore reserve estimation;
- Mine design and scheduling;
- Market development;
- Infrastructure design;
- Engineering development;
- Human resourcing; and
- Project development and operational costing.

The mining site will contain the following:

- Surveying Equipment;
- Drilling equipment;
- Field Vehicles;
- Sample Analysis equipment; and
- Other relevant field equipment.

BIOPHYSICAL DESCRIPTION

CLIMATE:

Aggeneys normally receives about 34 mm of rain per year, with most of the rainfall occurring mainly during autumn. Figure 1 shows the average rainfall values for Aggeneys per month. It receives the lowest rainfall (0 mm) in December and the highest (9 mm) in March. The monthly distribution of average daily maximum temperatures in Figure 2 shows the average midday temperatures for Aggeneys range from 17.7 °C in July to 31.6 °C in January. The region is coldest during July when temperatures drops to 3 °C on an average during the night. Refer to Figure 3 below for an indication of the monthly variation of average minimum daily temperatures.

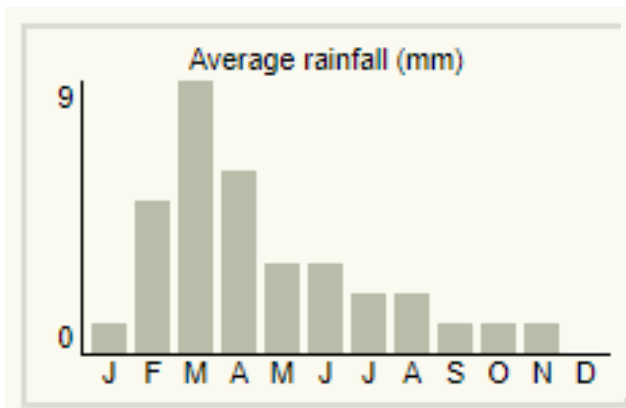


Figure 2: Average rainfall for Aggeneys

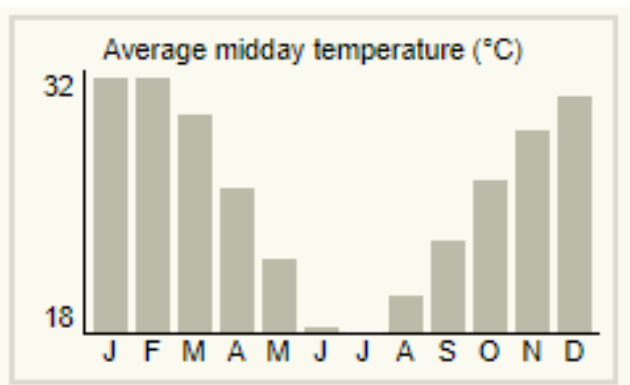


Figure 3: Average midday temperature

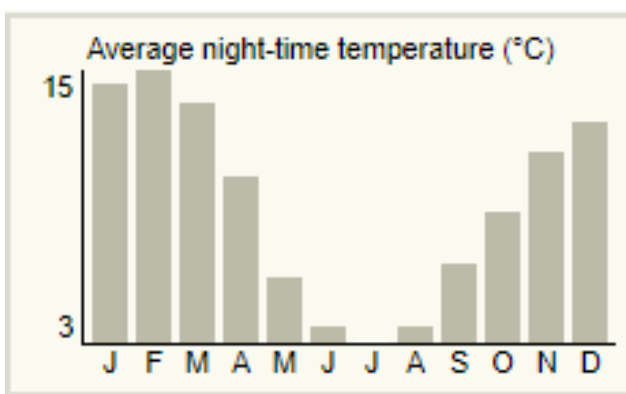


Figure 4: Average night-time temperature

GEOLOGY & SOILS:

Supracrustal rocks occur in several discontinuous east-west-trending belts within the Bushmanland Terrane, increasing in abundance toward the south in the vicinity of Garies. The heterogeneity of rocks types and the disruption cause by thrust-related deformation and the voluminous sheet-like intrusions make correlation difficult. Moore (1989) suggested a broad two-fold subdivision into a southern succession (Bitterfontein-Kammieskroon area), comprising basal quartzofeldspathic gneisses, and overlying feldspathic quartzites and garnet-cordierite gneisses, and a northern succession (Springbok-Steinkopf-Pofadder area) known as the Bushmanland Group, which comprises basal leucocratic gneisses and overlying quartzites and mica-sillimanite schists.

In the region west of Pofadder, Colliston *et al.* (1989) subdivided the supracrustal rocks of their Aggeneys Terrane into six formations (Wortel, Witputs, Skelmpoort, T'hammaberg, Hotson and Koeris. These were later grouped together as the Aggeneys Subgroup of the Bushmanland Group by Praekelt and Schoch (1997), who provided detailed descriptions of all the formations.

The basal Wortel Formations (650 to 920 m thick) consists of interlayers of biotite-sillimanite schist and subordinate quartzite, which is magnetite-bearing in places. Lenses of amphibolite occur sporadically, while sillimanite was mined for many years from sillimanite lenses in this formation.¹

There is limited soils in the area with mostly rock outcrops or mountains. On the lower laying areas, soils have minimal development and are usually shallow on hard or weathered rock, with or without intermitted diverse soils. Lime is generally present in part or most of the landscape.

Management:

- Activity should be limited to area of disturbance. Where required the compacted soils should be disked to an adequate depth and re-vegetated with indigenous plants.
- All vehicles will be regularly serviced to ensure they are in proper working condition and to reduce risk of leaks. All leaks will be cleaned up immediately using an absorbent material.
- Ensure activities occur only within the designated areas and stockpile and revegetated soil as soon as possible.

SURFACE AND GROUND WATER:

The environmental impact assessment will identify water resources within the proposed footprint area, and prescribe no-go buffer areas to be managed throughout the invasive phase of the proposed prospecting activity. The proposed site falls within the Lower Orange Water Management Area (WMA), specifically in the Orange Sub Water Management Area (Boegoeberg Sub Catchment), in the D81G quaternary catchment area.

Management:

- Truck, machinery and equipment will be regularly serviced to reduce risk of leaks. Any leakages should be reported and treated immediately in a reputable manner. For large spills Hazmat will called in.
- All vehicles will be regularly serviced to ensure they are in proper working condition and to reduce risk of leaks. All leaks will be cleaned up immediately using an absorbent material.

- Ensure water management facilities are operating adequately. Clean out silt build up over dry season.
- Monitor area for erosion and pooling and rehabilitate if necessary. Continue with Surface water monitoring.
- Portable toilets will be managed by reputable contractors and inspected daily for potential leaks
- Waste generated on site should be recycled as far as possible and sold/ given to interested contractors. Recycled waste should not be stored on site for excessive periods to reduced risk of environmental contamination. Refuse bins will be placed around site to collect all non-recycle waste for disposal at the municipality.
- Rigs will be regularly serviced to reduce risk of leaks. Pans will be placed under potential leak sites. Any leakages should be reported and treated as per the emergency response plan. For large spills a hazardous materials company will called in.

SENSITIVE LANDSCAPES:

There are no protected areas (game parks/ nature reserves or monument) in close proximity to the proposed site. There are various dry stream beds leading from the Orange river in the north. This area will be classified as a sensitive area.

Management:

- Pans and artificial watering points must be cordoned off with at least 100m horizontal distance buffer zones and no activity is too take place within these areas. Consideration should be given to create alternative watering point if existing artificial water point will be disturbed.

AIR QUALITY:

Management:

- Speed on the access road will be limited to 30 km/h to prevent the generation of excess dust.
- Roads will be sprayed with water or an environmentally friendly dust-allaying agent that contains no PCB's (e.g. DAS products) if dust is generated above acceptable limits.
- All vehicles will be regularly serviced to ensure they are in proper working condition and to reduce the risk of excessive emissions.

NOISE:

Management:

- Vehicles will be regularly serviced to ensure acceptable noise levels are not exceeded.
- All mining vehicles will be equipped with silencers and maintained in a road worthy condition in terms of the Road Transport Act.
- It will be ensured that employees and staff conduct themselves in an acceptable manner while on site.
- Screens will be considered if I&AP complaints are received.

FLORA:

The mining area is situated within the Desert Biome. The vegetation consists of Eastern Gariep Plains and Eastern Gariep Rocky vegetation types (Dg 9 and Dg10 according to Mucina and Rutherford, 2006). The area is not conserved in statutory conservation areas. Few intact examples of this vegetation still exist. The target conservation of this area is at 34%.

The dominant species outside the disturbed area is covered by sparse open grassland, with prominent *Stipagrostis* grass species, along with scattered drought resistant dwarf shrubs. No protected plant species could be identified at the time of the site inspection.

Management:

- Ensure permits are obtained to remove protected species. Relocate all protected species with aid of specialists. Only remove species in areas designated for activity and do not disturb surrounding areas.
- Rehabilitate disturbed areas with natural indigenous flora. Monitor for cover abundance.
- Eradicate and control all alien invasive species on site. Rehabilitate and revegetated all areas where alien invasive species were removed.

FAUNA:

Various small mammals and reptiles occur on the property. Larger herbivore species are very scarce or absent due to the conflicting land use. Animals that may occur in the area will be very similar to those found around Pella / Aggeneys and surrounding towns. Small mammals, reptiles and insects will occur in the area. The fauna at the site will not be impacted by the proposed mining activity as they will be able to move away or through the site, without being harmed. Workers should be educated and managed to ensure that no fauna at the site is harmed. Upon commencement of the proposed mining activities, a fence surrounding the mining area should be erected to prevent sheep entering the site.

Management:

- Relocate larger animals with the aid of specialists. Ensure relevant permits are in place.

SITES OF ARCHAEOLOGICAL AND CULTURAL INTEREST:

No graves or site of cultural interest were observed during the site investigation. A heritage specialist will conduct a Heritage Impact Assessment of the proposed footprint area to determine the presence of site of archaeological or cultural importance to be conserved throughout the operational phase of the activity.

Management:

- Should artefacts archaeological items be observed, then all activity should cease immediately, the area marked off and a specialist consulted prior to any further activity.
- Should graves be observed on site during activity progress then all activity should have ceased and the area demarcated as a no-go zone. A specialist will need to be consulted and responsible action considered, whether grave relocation or ceasing activity completely within the area and 50m buffer zone

ACCESS ROUTE:

The site can be accessed via the unnamed road from Klein Pella (Goodhouse) to Poffadder. These roads are gravel roads accessing the farms in the area. The existing farm roads/tracks will be used as far as practically possible. The farms roads needs to be upgraded and constructed where needed, with landowner consent.

Management:

- Informal roads already exist on site and no new roads will be constructed. Vehicular movement will be restricted to existing access routes to prevent crisscrossing of tracks through undisturbed areas.
- Should any other access roads to the mining area be required it will be established in consultation with the landowner however existing roads will be used as far as practicable.
- All intersections with main tarred roads will be clearly signposted. drivers will be enforced to keep to set speed limits. Trucks will be road-worthy condition with reflective strips.
- A fund will be set aside to maintain the serviceability of the road verge where the trucks approach or depart from the main road.

EXISTING INFRASTRUCTURE:

- The existing infrastructure, such as housing, power lines, roads etc. within the footprint of the proposed prospecting area will be accommodated and no drill sites will require the demolition/removal of existing infrastructure.
- Further to the above, the applicant will contain all activities to the 400 m² boundaries of each drill site.

VISUAL EXPOSURE:

The mining area was identified to constitute the lowest possible visual impact on the surrounding environment. Please note that prospecting will be done, so the sites of interest will be small and will be viewable from different areas.

The proposed prospecting footprint falls within a rural area partially altered through subsistence farming and the presence of community areas. As mentioned earlier, a maximum of 2 holes (400 m²/holes) will be actively drilled at any given time, with drill sites reinstated as the activity progress. In light of this the invasive activities associated with the proposed prospecting project will impact the aesthetics of the study area at the location of each drill site.

Management:

- The applicant should however ensure that housekeeping is managed to standard, as this will mitigate the visual impacts during the operational phase of the mine.
- Upon closure the site will be rehabilitated and sloped to insure that the visual impact on the aesthetic value of the area is kept to a minimum.
- The site will have a neat appearance and be kept in good condition at all times.

ABLUTION, WASTE WATER & WASTE DISPOSAL:

- Ablution facilities will consist of chemical toilets hired from a contractor and serviced regularly.

- Any effluents containing oil, grease or other industrial substances will be collected in a suitable receptacle and removed from the site, either for resale or for appropriate disposal at a recognised facility.
- Spills would be cleaned up immediately to the satisfaction of the Regional Manager by removing the spillage together with the polluted soil and by disposing of them at a recognised facility.
- No mining waste will be generated. General waste will be disposed at the authorised Aggeneys Disposal facility.
- Non-biodegradable refuse such as glass bottles, plastic bags, metal scrap, etc., will be stored in a container at a collecting point and collected on a regular basis and disposed of at a recognised landfill site.
- Biodegradable refuse generated will be handled as indicated above.
- No waste will be burned or buried on site.

FINAL REHABILITATION:

- Progressive rehabilitation will entail the ongoing reinstatement of drilled sites during the invasive phase of the project.
- Upon final rehabilitation, all infrastructures, equipment, and other items used during the prospecting period will be removed from the prospecting footprint (Section 44 of the MPRDA).
- Waste material of any description, including receptacles, scrap, rubble and tyres, will be removed entirely from the prospecting area and disposed of at a recognized landfill facility. It will not be permitted to be buried or burned on the site.
- The environmental management programme to be approved for the project will prescribe the rehabilitation objectives to be implemented both during progressive rehabilitation as well as the final closure of the prospecting area. Final rehabilitation shall be completed within a period specified by the Regional Manager.
- Rehabilitation of the surface area shall entail landscaping, levelling, top dressing, land preparation, seeding (if required), and weed / alien clearing.
- Weed / Alien clearing will be done in a sporadic manner during the life of the mining activities. Species categorised as weeds according to the National Environmental Management: Biodiversity Act (Act No. 10 of 2004) [NEMBA] Alien and Invasive Species Regulation GNR 598 and 599 of 2014 Species regarded as need to be eradicated from the site on final closure.
- Final rehabilitation shall be completed within a period specified by the Regional Manager.

Van Zyl Farms will make use of temporary infrastructure during the mining operations. Workers will be transported to and from the site daily.

PUBLIC INVOLVEMENT

This document is to inform you about the proposed activity and to determine whether there are any concerns or objections from Interested and Affected Parties (I&AP's) that need to be considered.

As an Interested and Affected Party you are kindly requested to complete the comments form and give any comment, concern or input with regard to the current land use of the area, the environment as well as socio-

economic conditions that you feel might be affected by the proposed activity. When submitting response please provide suggestions to mitigate the anticipated impact of each identified activity.

Please contact Yolandie Coetzee at the contact details as presented in the letterhead or at yolandie.c@greenmined.co.za through any means should you need more information, have concerns or comments that need to be considered or if you want to be registered as an interested and / or affected party and would like to receive a copy of the Draft Basic Assessment Report (DBAR) on or before **20 August 2019**. If we do not receive any comments from you within 30 days of receipt of this notice, it will be accepted that you do not have any objections / comments with regard to the project.

A register of interested and affected parties (I&AP's) will be opened and maintained containing the names, contact details and address of all persons who have submitted written comments, attended meetings or have in writing requested to be registered and all organs of state which have jurisdiction in respect of the activity.

Please note that only registered I&AP's and stakeholders will be entitled to comment on reports and plans to be submitted to the Department provided that the party provide its name, contact details and address and discloses any direct business, financial, personal or other interest which he / she may have in the approval or refusal of the applications.

The DBAR will be submitted to the Department of Mineral Resources (DMR), Northern Cape, for review purposes. This report will also be made available to the public for a 30 days' review period. An electronic copy of the report will be published on the Greenmined Environmental website (www.greenmined.com)

The DBAR will then be updated to reflect the comments received during the public commenting period. Upon which, the Final Basic Assessment Report (FBAR) will be submitted to the DMR for its consideration as part of the authorization process in terms of the NEMA regulation. A copy of the final report will be made available on the Greenmined Environmental website (www.greenmined.com). All registered I&AP's and stakeholders will be notified in writing within 14 days of the date of the decision of the outcome of the application, including the reasons for the decision and the right of appeal.

CONTACT DETAILS:

Name/Naam	
Organisation/Instansie	
Interest/Belange	
Postal Address/Pos Adres	
Tel	
Fax/Faks	
E-mail/E-pos	

COMMENTS/ OPMERKINGS:

Objection:	
Request additional information:	
Concerns:	

Signature: _____

Are there any other organisations or individuals that you feel should be invited to comment? If so, please provide their contact details:

Contact name:
Organisation (if applicable):
Address:
Tel:
Fax
E-mail

Contact name:
Organisation (if applicable):
Address:
Tel:
Fax
E-mail

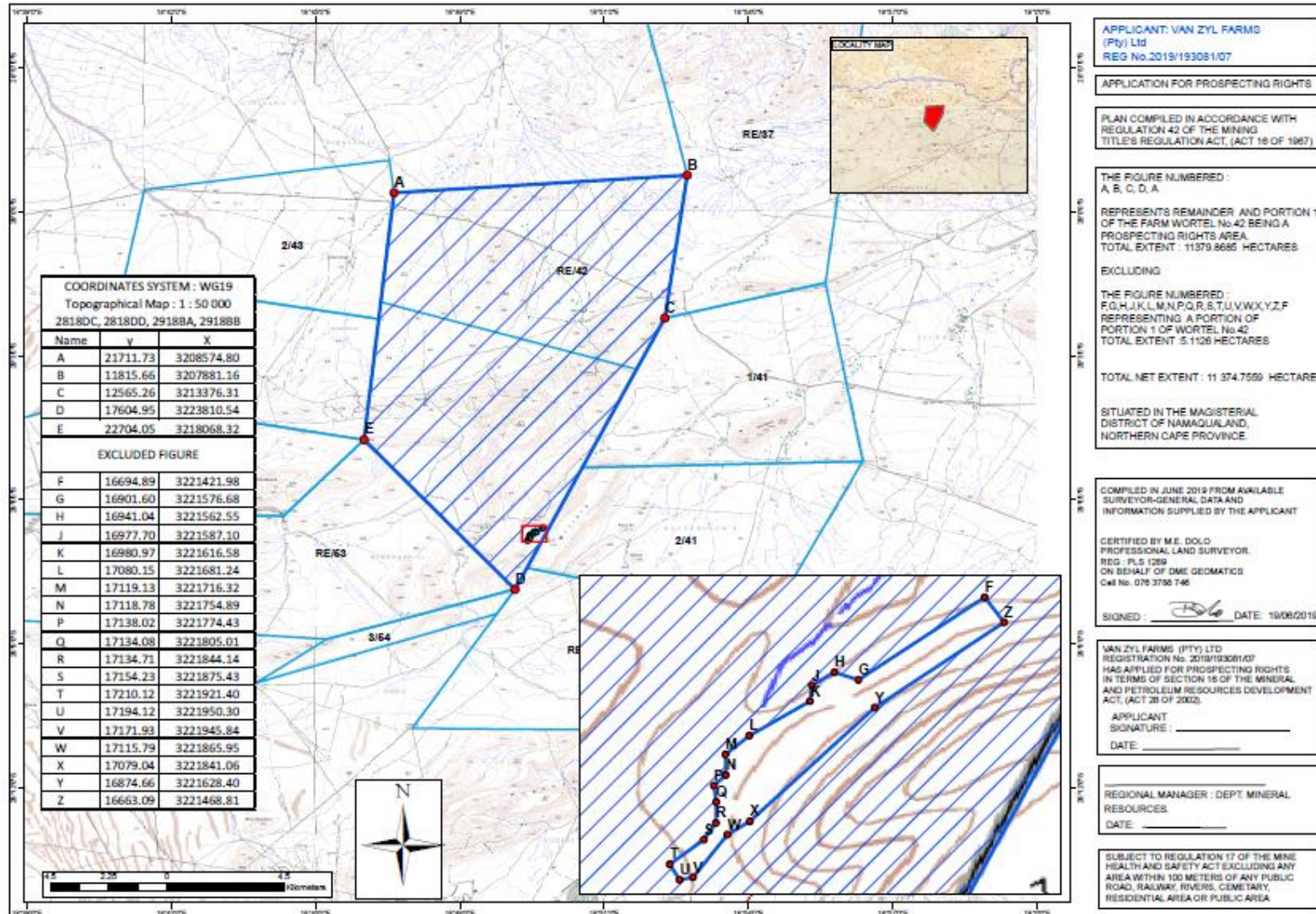
Your feedback is valued and will be addressed appropriately.

Kind Regards



Yolandie Coetzee
Greenmined Environmental

REGULATION 42 MAP



PROOF OF LAND CLAIM RECEIVED ON 25TH APRIL 2019



OFFICE OF THE REGIONAL LAND CLAIMS COMMISSIONER: NORTHERN CAPE
Hyscoo Arcade, 4-8 Old Main Road, Kimberley, 8300 | PO Box 2458, Kimberley, 8300
Tel: (053) 807 5700 | Fax: (053) 831 6501

Enquiries: Ngabisa Mkalipi

Applicant: Marlene Lingenfelder

1. LAND CLAIMS ENQUIRY: FARM WORTEL 43, PORTION 1 AND THE REMAINDER EXTENT, KHAI MA LOCAL MUNICIPALITY, NAMAKWA DISTRICT, PROVINCE NORTHERN CAPE.

We refer to your letter dated: 25 April 2019

We confirm that as at the date of this letter no land claims appear on our database in respect of the Property. This includes the database for claims lodged by 31 December 1998; and those lodged between 1 July 2014 and 27 July 2018 in terms of the Restitution of Land Rights Amendment Act, 2014. Whilst the Commission takes reasonable care to ensure the accuracy of the information it provides, there are various factors that are beyond the Commission's control, particularly relating to claims that have lodged but not yet been gazetted such as:

1. Some Claimants referred to properties they claim dispossession of rights in land against using historical property descriptions which may not match the current property description; and
2. Some Claimants provided the geographic descriptions of the land they claim without mentioning the particular actual property description they claim dispossession of rights in land against.

The Commission therefore does not accept any liability whatsoever if through the process of further investigation of claims it is found that there is in fact a land claim in respect of the above property.

If you are aware of any change in the description of the above property after 19 June 1913 kindly supply us with such description so as to enable us to do a further search.

Yours faithfully



COMMUNICATION DIVISION

OFFICE OF THE REGIONAL LAND CLAIMS COMMISSIONER: NORTHERN CAPE

NGABISA MKALIPi

DATE: 25/04/2019

**PROOF OF LAND OWNERS CONSENT SIGNED BY PETRONELLA CATHARINA
VAN DEN HEEVER ON THE 27TH OF AUGUST 2019**

ADDRESS

Portion 1, Wortel 42
Phela

Attention: Mrs. Petronella Catharina Van Den Heever

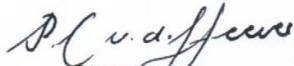
Dear Mam,


1 July 2019

RE: PROPOSED MINING APPLICATION ON PORTION 1 OF THE FARM WORTEL, PHELA

We herewith request your confirmation, as landowner of the farm Wortel 42, that you were contacted with regard to the current proposed mining application on Portion 1 of the farm Wortel 42, Phela.

Herewith I, _____ registered landowner of farm Wortel 42, acknowledge receipt as per above:


Signature:


Name:

27.08.2019
Date:

PROOF OF LAND OWNERS CONSENT SIGNED BY PIETER ANDREAS VAN DEN HEEVER ON THE 27TH OF AUGUST 2019

ADDRESS

Portion 0 (RE), Wortel 42
Phela

Attention: Mr. Pieter Andrias van Den Heever

Dear ~~Mam~~ *Sir,*




1 July 2019

RE: PROPOSED MINING APPLICATION ON PORTION 0 (RE) OF THE FARM WORTEL, PHELA

We herewith request your confirmation, as landowner of the farm Wortel 42, that you were contacted with regard to the current proposed mining application on Portion 0 (RE) of the farm Wortel 42, Phela.

Herewith I, _____ registered landowner of farm Wortel 42, acknowledge receipt as per above:



Signature:

Name:

PETRE

Date:

27/8/19.

NOTIFICATION OF STAKEHOLDERS

Organisation	Name
Department of Agriculture, Land Reform and Rural Development	Head of Department: Mr W.V.D Mothibi
Department of Environment and Nature Conservation	Head of Department: Mr Denver van Heerden Director for Environmental Quality Management Mr B Fisher
Department of Economic Development and Tourism	Head of Department: Mr S Mabilo
Department of Roads and Public Works	Head of Department: Mr. Kholekile Nogwili
Department of Water Affairs	Mr A Abrahams
Department of Labour	Head of Department Mr Zolile Albanie
Namakwa District Municipality	Municipal Manager: Mr Christiaan Fortuin
Khâi-Ma Local Municipality	Municipal Manager: Mr Obegang
Khâi-Ma Local Municipality Ward 4	Ward Councillor: Mr Quincy
SANRAL	Ms Nicole Abrahams
SANBI	M Mokonoto
Succulent Karoo Ecosystem Programme (SKEP)	E Marinus

WESSA	Me Suzanne Erasmus
Endangered Wildlife Trust	Dr Ian Little
Botanical Society of South Africa	Mr. Mark Botha
Agri Namakwa and Associated Farmers Associations	Mr. Danie Jacobs
South African Heritage Resource Agency	Heritage Officer

**PROOF OF CORRESPONDENCE WITH THE DEPARTMENT OF AGRICULTURE,
LAND REFORM AND RURAL DEVELOPMENT ON THE 17TH OF JULY 2019**



Ref No: NC 3015/1/1/2/ PR Van Zyl Farms
Portion 182
Nellensdrif
Kelmoes
8860
Cell: 083 391 8749

BACKGROUND INFORMATION DOCUMENT

Department of Agriculture, Land Reform and Rural Development

Private Bag X5018

Kimberley

8300

Attention: Mr W.V.D Mothibi

17 July 2019

Dear sir

RE: NOTICE OF AN APPLICATION IN TERMS OF SECTION 16 OF THE MINERALS AND PETROLEUM RESOURCES DEVELOPMENT ACT, 2002 (ACT NO 28 OF 2002) AND THE NATIONAL ENVIRONMENTAL MANAGEMENT ACT, 1998 (ACT NO 107 OF 1998 NEMA) AS WELL AS THE ENVIRONMENTAL IMPACT ASSESSMENT REGULATIONS OF 2014 (AS AMENDED BY GNR 326 EFFECTIVE 7 APRIL 2017).

Van Zyl Mining has previously, on 30th January 2019, applied for a prospecting right (12321 PR) for the prospecting right and associated activities on the farm Wortel 42, Portion 0 (Remaining Extent) and Portion 1, Khal Ma Local Municipality, Namakwa District Municipality, Namaqualand Magisterial District, Northern Cape Province

Van Zyl Farms intends to apply for a prospecting right and related infrastructural activities on the farm Wortel 42, Portion 1 and the Remainder Extent, Khal Ma Local Municipality, Namakwa District Municipality, Namaqualand Magisterial District, Northern Cape Province

SITE DESCRIPTION


The farm Wortel 42 is situated approximately 74,7km west of Pofadder and 148km east of Springbok, Northern Cape Province. The commodity of interest is Sillimanite (Si).

the goal isn't to live forever, it is to protect a planet that will


Greenmined Environmental (Pty) Ltd | Tel: 021 851 2878 | Fax: 086 648 0578
Office No 38, Baker Square Block 1, De Beers Avenue, Paardevlei, Somerset West, 7130
Postnet Suite 62, Private Bag X15, Somerset West, 7129
Directors: S Smit; R L Shedlock; C Weideman | Reg No: 2012/065586/07 | VAT No. 4040283032

Van Zyl Farms PR - DOA - Message (HTML)

File Message Tell me what you want to do...


 Marlene Lingenfelder | 'alexander@hantam.co.za'; 'ACloete@ncpg.gov.za'; 'ngoltz@ncpg.gov.za' | 1 | Wed 07/17
Van Zyl Farms PR - DOA

You forwarded this message on 2019/07/17 01:41 PM.


 BID for VZF.pdf
 0 bytes

Dear Sir / Madam

RE: NOTICE OF AN APPLICATION IN TERMS OF SECTION 16 OF THE MINERALS AND PETROLEUM RESOURCES DEVELOPMENT ACT, 2002 (ACT NO 28 OF 2002) AND THE NATIONAL ENVIRONMENTAL MANAGEMENT ACT, 1998 (ACT NO 107 OF 1998 NEMA) AS WELL AS THE ENVIRONMENTAL IMPACT ASSESSMENT REGULATIONS OF 2014 (AS AMENDED BY GNR 326 EFFECTIVE 7 APRIL 2017).

Please find attached notification that Van Zyl Farms intends to apply for a prospecting right and related infrastructural activities on the farm Wortel 42, Portion 1 and the Remainder Extent, Khai Ma Local Municipality, Namakwa District Municipality, Namaqualand Magisterial District, Northern Cape Province.

The attached document is to inform you of the proposed prospecting right and associated activities, and to determine whether there are any concerns or objections from interested and affected parties (I&AP's)/stakeholders that need to be

Delivered: Van Zyl Farms PR - DOA - Report

File Report

Delete Forward More Move Rules OneNote Mark Unread Categorize Follow Up Find Related Select Zoom

Delete Respond Move Tags Find Zoom

From Mail Delivery System <Mailer-Daemon@mail40.exim.smtpcorp.com>
 To Marlene Lingenfelder
 Subject Delivered: Van Zyl Farms PR - DOA

Sent Wed 2019/07/17 02:30 PM

Your message has been delivered to the following recipients:

alexander@hantam.co.za
ACloete@ncpg.gov.za
ngoltz@ncpg.gov.za

Subject: Van Zyl Farms PR - DOA

PROOF OF POST SEND TO THE DEPARTMENT OF AGRICULTURE, LAND REFORM AND RURAL DEVELOPMENT ON THE 17TH OF JULY 2019

REGISTERED LETTER
(with a domestic insurance option)
• Full Domestic tracking and tracing
• Domestic Enquiries:
ShareCall 0860 111 502 www.sapo.co.za
RC361325560ZA

A RC361325560ZA



1st RC361325560ZA



D RC361325560ZA



RECIPIENT NAME (please print clearly)

REGISTERED LETTER
(with a domestic insurance option)
RC361325560ZA
A BOOK COPY

REGISTERED LETTER
(with a domestic insurance option)
RC361325560ZA
CUSTOMER COPY 361026R

Department of Agriculture, Land Reform and Rural
Development
Private Bag X5018
Kimberley
8300

Att: Mr W.V.D Mothibi
(053) 838 9102

Ref: BID – Van Zyl Farms PR

**PROOF OF CORRESPONDENCE WITH THE DEPARTMENT OF ENVIRONMENT
AND NATURE CONSERVATION ON THE 17TH OF JULY 2019**



Ref No: NC 30/5/1/1/2/ PR Van Zyl Farms
Portion 182
Nellersdrif
Kalmoes
8860
Cell: 083 391 8749

BACKGROUND INFORMATION DOCUMENT

Department of Environment and Nature Conservation

Private Bag X6010

Kimberley

8301

Attention: Mr Brian Fisher

17 July 2019

Dear sir

RE: NOTICE OF AN APPLICATION IN TERMS OF SECTION 16 OF THE MINERALS AND PETROLEUM RESOURCES DEVELOPMENT ACT, 2002 (ACT NO 28 OF 2002) AND THE NATIONAL ENVIRONMENTAL MANAGEMENT ACT, 1998 (ACT NO 107 OF 1998 NEMA) AS WELL AS THE ENVIRONMENTAL IMPACT ASSESSMENT REGULATIONS OF 2014 (AS AMENDED BY GNR 326 EFFECTIVE 7 APRIL 2017).

Van Zyl Mining has previously, on 30th January 2019, applied for a prospecting right (12321 PR) for the prospecting right and associated activities on the farm Wortel 42, Portion 0 (Remaining Extent) and Portion 1, Khal Ma Local Municipality, Namakwa District Municipality, Namaqualand Magisterial District, Northern Cape Province

Van Zyl Farms intends to apply for a prospecting right and related infrastructural activities on the farm Wortel 42, Portion 1 and the Remainder Extent, Khal Ma Local Municipality, Namakwa District Municipality, Namaqualand Magisterial District, Northern Cape Province

SITE DESCRIPTION

The farm Wortel 42 is situated approximately 74,7km west of Pofadder and 148km east of Springbok, Northern Cape Province. The commodity of interest is Sillimanite (Si).


The GPS coordinates of the proposed prospecting areas are as follow:

the goal isn't to live forever, it is to protect a planet that will


Greenmined Environmental (Pty) Ltd | Tel: 021 851 2873 | Fax: 086 648 0578
Office No 88, Baker Square Block 1, De Beers Avenue, Paardevlei, Somerset West, 7180
Postnet Suite 62, Private Bag X15, Somerset West, 7129
Directors: B Smit; R L Shedlock; C Weideman | Reg No: 2012/055586/07 | VAT No. 4040283082

Van Zyl Farms PR - DENC - Message (HTML)

File Message Tell me what you want to do...


 Marlene Lingenfelder | 'bfisher@ncpg.gov.za' | 1 | Wed 07/17
Van Zyl Farms PR - DENC

You forwarded this message on 2019/07/17 01:39 PM.


 BID for VZF.pdf
 0 bytes

Dear Sir / Madam

RE: NOTICE OF AN APPLICATION IN TERMS OF SECTION 16 OF THE MINERALS AND PETROLEUM RESOURCES DEVELOPMENT ACT, 2002 (ACT NO 28 OF 2002) AND THE NATIONAL ENVIRONMENTAL MANAGEMENT ACT, 1998 (ACT NO 107 OF 1998 NEMA) AS WELL AS THE ENVIRONMENTAL IMPACT ASSESSMENT REGULATIONS OF 2014 (AS AMENDED BY GNR 326 EFFECTIVE 7 APRIL 2017).

Please find attached notification that Van Zyl Farms intends to apply for a prospecting right and related infrastructural activities on the farm Wortel 42, Portion 1 and the Remainder Extent, Khai Ma Local Municipality, Namakwa District Municipality, Namaqualand Magisterial District, Northern Cape Province.

The attached document is to inform you of the proposed prospecting right and associated activities, and to determine whether there are any concerns or objections from interested and affected parties (I&AP's)/stakeholders that need to be

Delivered: Van Zyl Farms PR - DENC - Report

File Report

Delete Forward More Move Rules OneNote Mark Unread Categorize Follow Up Find Related Select Zoom

Delete Respond Move Move Tags Find Zoom

From Mail Delivery System <Mailer-Daemon@mail40.exim.smtpcorp.com>
 To Marlene Lingenfelder
 Subject Delivered: Van Zyl Farms PR - DENC

Sent Wed 2019/07/17 02:32 PM

Your message has been delivered to the following recipients:

bfisher@ncpg.gov.za

Subject: Van Zyl Farms PR - DENC

PROOF OF POST SEND TO THE DEPARTMENT OF ENVIRONMENT AND NATURE CONSERVATION ON THE 17TH OF JULY 2019

REGISTERED LETTER
(with a domestic insurance option)
• Full Domestic tracking and tracing
• Domestic Enquiries:
ShareCall 0860 111 502 www.sapo.co.za
RC361325715ZA

A RC361325715ZA

1st RC361325715ZA

D RC361325715ZA


RECIPIENT NAME (please print clearly)

REGISTERED LETTER
(with a domestic insurance option)
RC361325715ZA
A BOOK COPY

REGISTERED LETTER
(with a domestic insurance option)
ShareCall 0860 111 502 www.sapo.co.za
RC361325715ZA
CUSTOMER COPY 351028R

Department of Environment and Nature Conservation
Private Bag X6010
Kimberley
8301

Att: Mr Brian Fisher
(053) 807 7305

Ref: BID – Van Zyl Farms PR

**PROOF OF CORRESPONDENCE WITH THE DEPARTMENT OF ECONOMIC
DEVELOPMENT AND TOURISM ON THE 17TH JULY 2019**



Ref No: NC 30/5/1/1/2/ PR Van Zyl Farms
Portion 1B2
Nellersdrif
Kalmoes
8860
Cell: 083 391 8749

BACKGROUND INFORMATION DOCUMENT

Department of Economic Development and Tourism

Private Bag X6108

Kimberley

8300

Attention: Mr S Mabilo

17 July 2019

Dear sir

RE: NOTICE OF AN APPLICATION IN TERMS OF SECTION 16 OF THE MINERALS AND PETROLEUM RESOURCES DEVELOPMENT ACT, 2002 (ACT NO 28 OF 2002) AND THE NATIONAL ENVIRONMENTAL MANAGEMENT ACT, 1998 (ACT NO 107 OF 1998 NEMA) AS WELL AS THE ENVIRONMENTAL IMPACT ASSESSMENT REGULATIONS OF 2014 (AS AMENDED BY GNR 326 EFFECTIVE 7 APRIL 2017).

Van Zyl Mining has previously, on 30th January 2019, applied for a prospecting right (12321 PR) for the prospecting right and associated activities on the farm Wortel 42, Portion 0 (Remaining Extent) and Portion 1, Khal Ma Local Municipality, Namakwa District Municipality, Namaqualand Magisterial District, Northern Cape Province

Van Zyl Farms intends to apply for a prospecting right and related infrastructural activities on the farm Wortel 42, Portion 1 and the Remainder Extent, Khal Ma Local Municipality, Namakwa District Municipality, Namaqualand Magisterial District, Northern Cape Province

SITE DESCRIPTION

The farm Wortel 42 is situated approximately 74,7km west of Pofadder and 148km east of Springbok, Northern Cape Province. The commodity of interest is Sillimanite (Si).


The GPS coordinates of the proposed prospecting areas are as follow:

the goal isn't to live forever, it is to protect a planet that will


Greenmined Environmental (Pty) Ltd | Tel: 021 851 2878 | Fax: 088 648 0578
Office No 38, Baker Square Block 1, De Beers Avenue, Faardewie, Somerset West, 7130
Postnet Suite 82, Private Bag X15, Somerset West, 7129
Directors: S Smit; R L Shedlock; C Weideman | Reg No: 2012/065686/07 | VAT No. 4040283032

Van Zyl Farms PR - DEDAT - Message (HTML)

File Message Tell me what you want to do...


 Marlene Lingenfelder | 'ungomane@ncpg.gov.za' | 1 | Wed 07/17
Van Zyl Farms PR - DEDAT

You forwarded this message on 2019/07/17 01:35 PM.


 BID for VZF.pdf
 0 bytes

Dear Sir / Madam

RE: NOTICE OF AN APPLICATION IN TERMS OF SECTION 16 OF THE MINERALS AND PETROLEUM RESOURCES DEVELOPMENT ACT, 2002 (ACT NO 28 OF 2002) AND THE NATIONAL ENVIRONMENTAL MANAGEMENT ACT, 1998 (ACT NO 107 OF 1998 NEMA) AS WELL AS THE ENVIRONMENTAL IMPACT ASSESSMENT REGULATIONS OF 2014 (AS AMENDED BY GNR 326 EFFECTIVE 7 APRIL 2017).

Please find attached notification that Van Zyl Farms intends to apply for a prospecting right and related infrastructural activities on the farm Wortel 42, Portion 1 and the Remainder Extent, Khai Ma Local Municipality, Namakwa District Municipality, Namaqualand Magisterial District, Northern Cape Province.

The attached document is to inform you of the proposed prospecting right and associated activities, and to determine whether there are any concerns or objections from interested and affected parties (I&AP's)/stakeholders that need to be

Delivered: Van Zyl Farms PR - DEDAT - Report

File Report

Delete Forward More Move Rules OneNote Mark Unread Categorize Follow Up Find Related Select Zoom

Delete Respond Move Move Tags Find Zoom

From: Mail Delivery System <Mailer-Daemon@mail40.exim.smtpcorp.com>
 To: Marlene Lingenfelder
 Subject: Delivered: Van Zyl Farms PR - DEDAT

Sent Wed 2019/07/17 02:30 PM

Your message has been delivered to the following recipients:

ungomane@ncpg.gov.za

Subject: Van Zyl Farms PR - DEDAT

**PROOF OF POST SEND TO THE DEPARTMENT OF ECONOMIC
DEVELOPMENT AND TOURISM ON THE 17TH JULY 2019**

REGISTERED LETTER
(with a domestic insurance option)
• Full Domestic tracking and tracing
• Domestic Enquiries:
ShareCall 0860 111 502 www.sapo.co.za
RC361338271ZA

A **RC361338271ZA**

1st **RC361338271ZA**

D **RC361338271ZA**


RECIPIENT NAME (please print clearly)

REGISTERED LETTER
(with a domestic insurance option)
RC361338271ZA

A BOOK COPY

REGISTERED LETTER
(with a domestic insurance option)
ShareCall 0860 111 502 www.sapo.co.za
RC361338271ZA

CUSTOMER COPY 301038R

Department of Economic Development and Tourism
Private Bag X6108
Kimberley
8300

Att: Mr S Mabilo
(053) 839 4002

Ref: BID – Van Zyl Farms PR

**PROOF OF CORRESPONDENCE WITH THE DEPARTMENT OF ROADS AND
PUBLIC WORKS ON THE 17TH OF JULY 2019**



Ref No: NC 30/5/1/1/2/ PR Van Zyl Farms
Portion 1B2
Nellersdrif
Kelmoes
8860
Cell: 083 391 8749

BACKGROUND INFORMATION DOCUMENT

Department of Roads and Public Works

PO Box 3132

Kimberley

8301

Attention: Mr. Kholokile Nogwill

17 July 2019

Dear sir

RE: NOTICE OF AN APPLICATION IN TERMS OF SECTION 16 OF THE MINERALS AND PETROLEUM RESOURCES DEVELOPMENT ACT, 2002 (ACT NO 28 OF 2002) AND THE NATIONAL ENVIRONMENTAL MANAGEMENT ACT, 1998 (ACT NO 107 OF 1998 NEMA) AS WELL AS THE ENVIRONMENTAL IMPACT ASSESSMENT REGULATIONS OF 2014 (AS AMENDED BY GNR 326 EFFECTIVE 7 APRIL 2017).

Van Zyl Mining has previously, on 30th January 2019, applied for a prospecting right (12321 PR) for the prospecting right and associated activities on the farm Wortel 42, Portion D (Remaining Extent) and Portion 1, Khal Ma Local Municipality, Namakwa District Municipality, Namaqualand Magisterial District, Northern Cape Province.

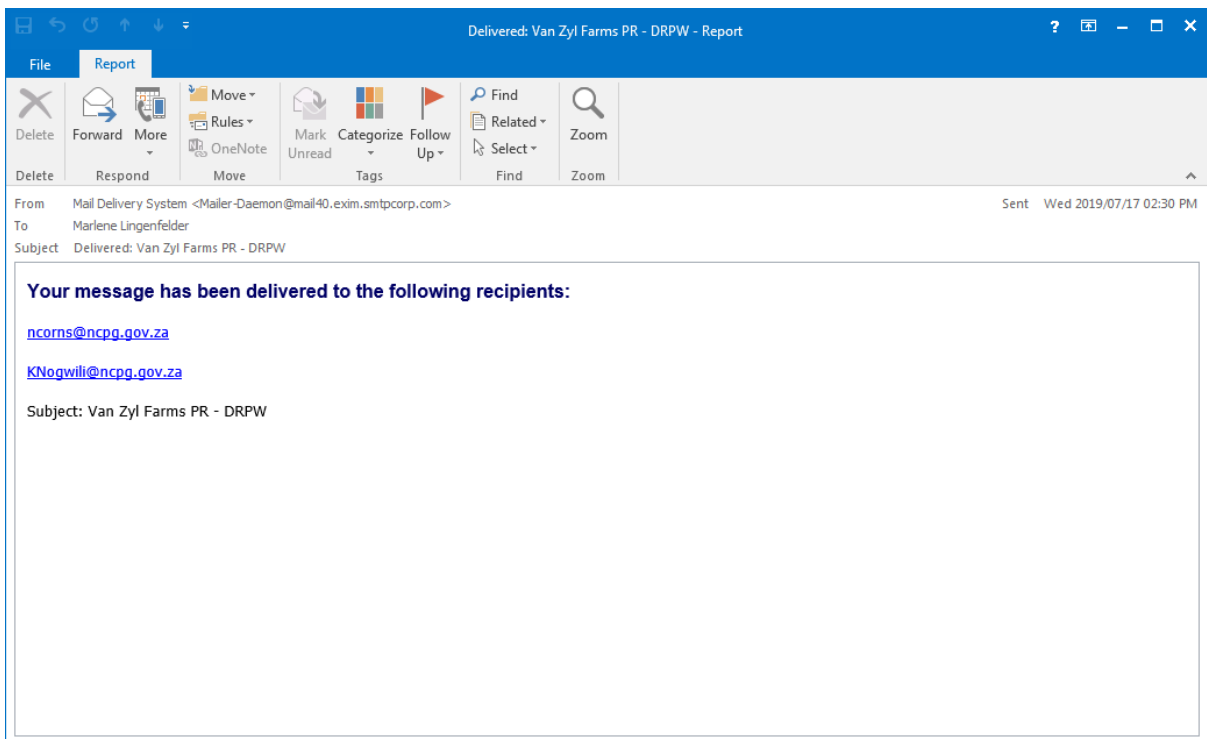
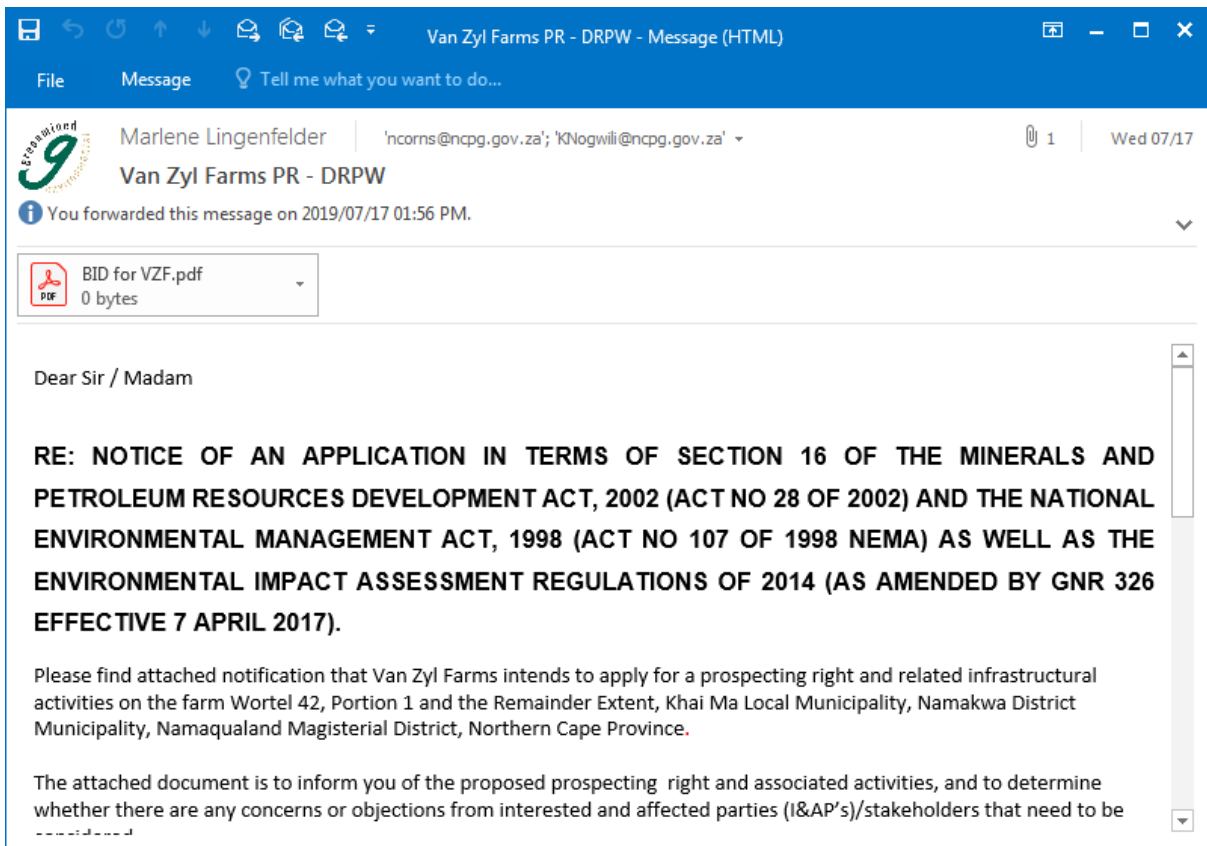
Van Zyl Farms intends to apply for a prospecting right and related infrastructural activities on the farm Wortel 42, Portion 1 and the Remainder Extent, Khal Ma Local Municipality, Namakwa District Municipality, Namaqualand Magisterial District, Northern Cape Province.

SITE DESCRIPTION

The farm Wortel 42 is situated approximately 74,7km west of Pofadder and 148km east of Springbok, Northern Cape Province. The commodity of interest is Sillimanite (Si).

the goal isn't to live forever, it is to protect a planet that will

Greenmined Environmental (Pty) Ltd (Tel: 021 851 2873 | Fax: 088 648 0578
Office: No 38, Baker Square Block 1, De Beers Avenue, Paardevlei, Somerset West, 7130
Postnet Suite 82, Private Bag X15, Somerset West, 7139
Directors: S Smit; R.L. Shedlock; C Weideman | Reg No: 2012/0655885/07 | VAT No. 4040283032



PROOF OF POST SEND TO THE DEPARTMENT OF ROADS AND PUBLIC WORKS ON THE 17TH OF JULY 2019

REGISTERED LETTER
(with a domestic insurance option)
• Full Domestic tracking and tracing
• Domestic Enquiries:
ShareCall 0860 111 502 www.sapo.co.za
RC361325542ZA

A RC361325542ZA


1st RC361325542ZA


D RC361325542ZA


RECIPIENT NAME (please print clearly)

REGISTERED LETTER
(with a domestic insurance option)
RC361325542ZA
A BOOK COPY

REGISTERED LETTER
(with a domestic insurance option)
ShareCall 0860 111 502 www.sapo.co.za
RC361325542ZA
CUSTOMER COPY 361028R

Department of Roads and Public Works
PO Box 3132
Kimberley
8301

Att: Mr. Kholekile Nogwili
053 - 8392109

Ref: BID – Van Zyl Farms PR

**PROOF OF CORRESPONDENCE WITH THE DEPARTMENT OF WATER
AFFAIRS ON THE 17TH OF JULY 2019**



Ref No: NC 30/5/1/1/2/ PR Van Zyl Farms
Portion 182
Nellensdrif
Kelmoes
8860
Cell: 083 391 8749

BACKGROUND INFORMATION DOCUMENT

Department of Water and Sanitation

Private Bag X8101

Kimberley

8300

Attention: Mr A. Abrahams

17 July 2019

Dear sir

RE: NOTICE OF AN APPLICATION IN TERMS OF SECTION 16 OF THE MINERALS AND PETROLEUM RESOURCES DEVELOPMENT ACT, 2002 (ACT NO 28 OF 2002) AND THE NATIONAL ENVIRONMENTAL MANAGEMENT ACT, 1998 (ACT NO 107 OF 1998 NEMA) AS WELL AS THE ENVIRONMENTAL IMPACT ASSESSMENT REGULATIONS OF 2014 (AS AMENDED BY GNR 326 EFFECTIVE 7 APRIL 2017).

Van Zyl Mining has previously, on 30th January 2019, applied for a prospecting right (12321 PR) for the prospecting right and associated activities on the farm Wortel 42, Portion 0 (Remaining Extent) and Portion 1, Khal Ma Local Municipality, Namakwa District Municipality, Namaqualand Magisterial District, Northern Cape Province

Van Zyl Farms intends to apply for a prospecting right and related infrastructural activities on the farm Wortel 42, Portion 1 and the Remainder Extent, Khal Ma Local Municipality, Namakwa District Municipality, Namaqualand Magisterial District, Northern Cape Province

SITE DESCRIPTION


The farm Wortel 42 is situated approximately 74,7km west of Pofadder and 148km east of Springbok, Northern Cape Province. The commodity of interest is Sillimanite (Si).


the goal isn't to live forever, it is to protect a planet that will

Greenmined Environmental (Pty) Ltd | Tel: 021 851 2878 | Fax: 088 648 0578
Office No 38, Baker Square Block 1, De Beers Avenue, Paardevlei, Somerset West, 7130
Postnet Suite 62, Private Bag X15, Somerset West, 7129
Directors: B Smit; R.L. Shedlock; C Weideman | Reg No: 2012/065585/07 | VAT No. 4040283032

Van Zyl Farms PR - DWS - Message (HTML)

File Message Tell me what you want to do...


 Marlene Lingenfelder 'AbrahamsA@dwa.gov.za' 1 Wed 07/17
 Van Zyl Farms PR - DWS


 BID for VZF.pdf
 0 bytes

Dear Sir / Madam

RE: NOTICE OF AN APPLICATION IN TERMS OF SECTION 16 OF THE MINERALS AND PETROLEUM RESOURCES DEVELOPMENT ACT, 2002 (ACT NO 28 OF 2002) AND THE NATIONAL ENVIRONMENTAL MANAGEMENT ACT, 1998 (ACT NO 107 OF 1998 NEMA) AS WELL AS THE ENVIRONMENTAL IMPACT ASSESSMENT REGULATIONS OF 2014 (AS AMENDED BY GNR 326 EFFECTIVE 7 APRIL 2017).

Please find attached notification that Van Zyl Farms intends to apply for a prospecting right and related infrastructural activities on the farm Wortel 42, Portion 1 and the Remainder Extent, Khai Ma Local Municipality, Namakwa District Municipality, Namaqualand Magisterial District, Northern Cape Province.

The attached document is to inform you of the proposed prospecting right and associated activities, and to determine whether there are any concerns or objections from interested and affected parties (I&AP's)/stakeholders that need to be considered.

Delivered: Van Zyl Farms PR - DWS - Report

File Report

Delete Forward More Move Rules OneNote Mark Unread Categorize Follow Up Find Related Select Zoom
 Delete Respond Move Tags Find Zoom

From Mail Delivery System <Mailer-Daemon@mail40.exim.smtpcorp.com>
 To Marlene Lingenfelder
 Subject Delivered: Van Zyl Farms PR - DWS
 Sent Wed 2019/07/17 02:31 PM

Your message has been delivered to the following recipients:

AbrahamsA@dwa.gov.za

Subject: Van Zyl Farms PR - DWS

**PROOF OF POST SEND TO THE DEPARTMENT OF WATER AFFAIRS ON THE
17TH OF JULY 2019**

Department of Water and Sanitation
Private Bag X6101
Kimberley
8300

Att: Mr A Abrahams
(053) 830 8803

Ref: BID – Van Zyl Farms PR

REGISTERED LETTER
(with a domestic insurance option)
• Full Domestic tracking and tracing
• Domestic Enquiries:
ShareCall 0800 111 502 www.sapo.co.za
RC361338254ZA

A RC361338254ZA

1st RC361338254ZA

D RC361338254ZA


RECIPIENT NAME (please print clearly)

REGISTERED LETTER
(with a domestic insurance option)
RC361338254ZA

A BOOK COPY

REGISTERED LETTER
(with a domestic insurance option)
RC361338254ZA

CUSTOMER COPY 301028R

PROOF OF CORRESPONDENCE WITH THE DEPARTMENT OF LABOUR ON THE 17TH OF JULY 2019



Ref No: NC 30/5/1/1/2/PR Van Zyl Farms
Portion 1&2
Nellersdrif
Kelmoes
8860
Cell: 083 391 8749

BACKGROUND INFORMATION DOCUMENT

Department of Labour

Private Bag X5012

Kimberley

8300

Attention: Mr Zoille Albanie

17 July 2019

Dear sir

RE: NOTICE OF AN APPLICATION IN TERMS OF SECTION 16 OF THE MINERALS AND PETROLEUM RESOURCES DEVELOPMENT ACT, 2002 (ACT NO 28 OF 2002) AND THE NATIONAL ENVIRONMENTAL MANAGEMENT ACT, 1998 (ACT NO 107 OF 1998 NEMA) AS WELL AS THE ENVIRONMENTAL IMPACT ASSESSMENT REGULATIONS OF 2014 (AS AMENDED BY GNR 326 EFFECTIVE 7 APRIL 2017).

Van Zyl Mining has previously, on 30th January 2019, applied for a prospecting right (12321 PR) for the prospecting right and associated activities on the farm Wortel 42, Portion 0 (Remaining Extent) and Portion 1, Khal Ma Local Municipality, Namakwa District Municipality, Namaqualand Magisterial District, Northern Cape Province

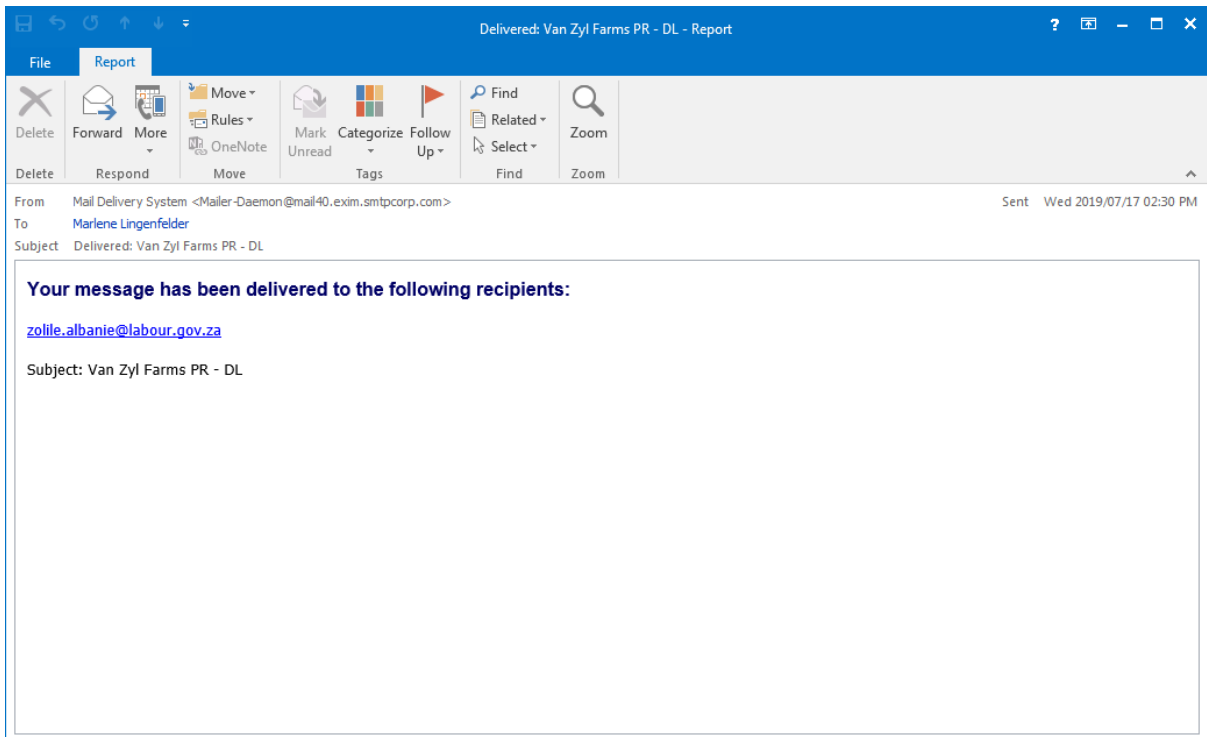
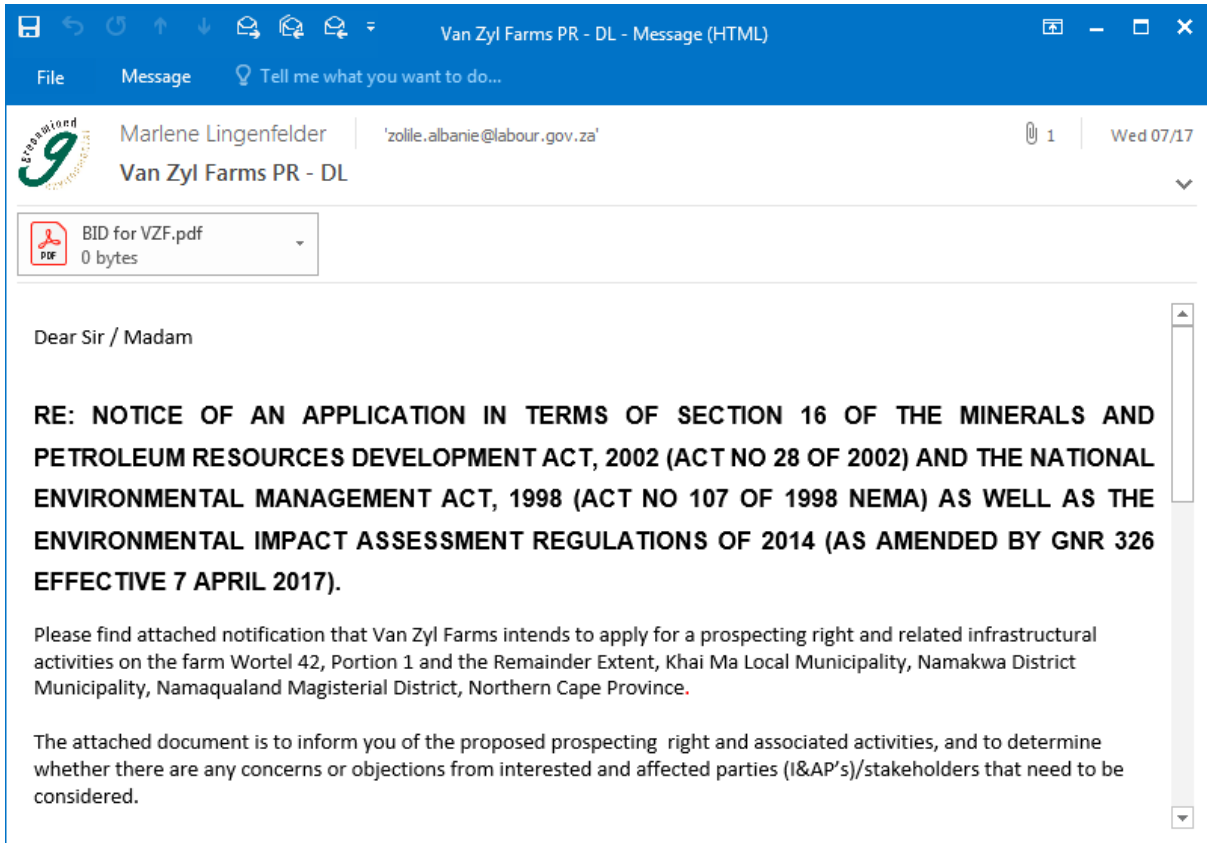
Van Zyl Farms intends to apply for a prospecting right and related infrastructural activities on the farm Wortel 42, Portion 1 and the Remainder Extent, Khal Ma Local Municipality, Namakwa District Municipality, Namaqualand Magisterial District, Northern Cape Province

SITE DESCRIPTION

The farm Wortel 42 is situated approximately 74,7km west of Pofadder and 148km east of Springbok, Northern Cape Province. The commodity of interest is Sillimanite (Si).

the goal isn't to live forever, it is to protect a planet that will

Greenmined Environmental (Pty) Ltd | Tel: 021 851 2873 | Fax: 088 648 0578
Office No 38, Baker Square Block 1, De Beers Avenue, Faardewlei, Somerset West, 7130
Postnet Suite 62, Private Bag X15, Somerset West, 7129
Directors: S Smit; R L Shedlock; G Weideman | Reg No: 2012/055585/07 | VAT No. 4040298032



**PROOF OF POST SEND TO THE DEPARTMENT OF LABOUR ON THE 17TH OF
JULY 2019**

REGISTERED LETTER
(with a domestic insurance option)
• Full Domestic tracking and tracing
• Domestic Enquiries:
ShareCall 0860 111 502 www.sapo.co.za
RC361325803ZA

A RC361325803ZA


1st RC361325803ZA


D RC361325803ZA


RECIPIENT NAME (please print clearly)

REGISTERED LETTER
(with a domestic insurance option)
RC361325803ZA
BOOK COPY

REGISTERED LETTER
(with a domestic insurance option)
ShareCall 0860 111 502 www.sapo.co.za
RC361325803ZA
CUSTOMER COPY 301026R

Department of Labour
Private Bag X5012
Kimberley
8300

Att: Mr Zolile Albanie
(053) 838 1500

Ref: BID – Van Zyl Farms PR

**PROOF OF CORRESPONDENCE WITH THE NAMAKWA DISTRICT
MUNICIPALITY ON THE 17TH OF JULY 2019**



Ref No: NC 30/5/11/1/2/ PR Van Zyl Farms
Portion 1B2
Nellersdrif
Kelmoes
8860
Cell: 083 391 8749

BACKGROUND INFORMATION DOCUMENT

Namakwa District Municipality

Private Bag X20

Springbok

8240

Attention: Mr Christiaan Fortuin

17 July 2019

Dear sir

RE: NOTICE OF AN APPLICATION IN TERMS OF SECTION 16 OF THE MINERALS AND PETROLEUM RESOURCES DEVELOPMENT ACT, 2002 (ACT NO 28 OF 2002) AND THE NATIONAL ENVIRONMENTAL MANAGEMENT ACT, 1998 (ACT NO 107 OF 1998 NEMA) AS WELL AS THE ENVIRONMENTAL IMPACT ASSESSMENT REGULATIONS OF 2014 (AS AMENDED BY GNR 326 EFFECTIVE 7 APRIL 2017).

Van Zyl Mining has previously, on 30th January 2019, applied for a prospecting right (12321 PR) for the prospecting right and associated activities on the farm Wortel 42, Portion 0 (Remaining Extent) and Portion 1, Khal Ma Local Municipality, Namakwa District Municipality, Namaqualand Magisterial District, Northern Cape Province

Van Zyl Farms intends to apply for a prospecting right and related infrastructural activities on the farm Wortel 42, Portion 1 and the Remainder Extent, Khal Ma Local Municipality, Namakwa District Municipality, Namaqualand Magisterial District, Northern Cape Province

SITE DESCRIPTION


The farm Wortel 42 is situated approximately 74,7km west of Pofadder and 148km east of Springbok, Northern Cape Province. The commodity of interest is Sillimanite (Si).


the goal isn't to live forever, it is to protect a planet that will

Greenmined Environmental (Pty) Ltd | Tel: 021 851 2878 | Fax: 088 648 0578
Office No 38, Baker Square Block 1, De Beers Avenue, Paardevlei, Somerset West, 7130
Postnet Suite 82, Private Bag X15, Somerset West, 7129
Directors: B Smit; R.L. Shedlock; C Weideman | Reg No: 2012/056686/07 | VAT No. 4040283082

Van Zyl Farms PR - DM - Message (HTML)

File Message Tell me what you want to do...

 Marlene Lingenfelder 'munmansec@namakwa-dm.gov.za' 1 Wed 07/17
Van Zyl Farms PR - DM

 BID for VZF.pdf
0 bytes

Dear Sir / Madam

RE: NOTICE OF AN APPLICATION IN TERMS OF SECTION 16 OF THE MINERALS AND PETROLEUM RESOURCES DEVELOPMENT ACT, 2002 (ACT NO 28 OF 2002) AND THE NATIONAL ENVIRONMENTAL MANAGEMENT ACT, 1998 (ACT NO 107 OF 1998 NEMA) AS WELL AS THE ENVIRONMENTAL IMPACT ASSESSMENT REGULATIONS OF 2014 (AS AMENDED BY GNR 326 EFFECTIVE 7 APRIL 2017).

Please find attached notification that Van Zyl Farms intends to apply for a prospecting right and related infrastructural activities on the farm Wortel 42, Portion 1 and the Remainder Extent, Khai Ma Local Municipality, Namakwa District Municipality, Namaqualand Magisterial District, Northern Cape Province.

The attached document is to inform you of the proposed prospecting right and associated activities, and to determine whether there are any concerns or objections from interested and affected parties (I&AP's)/stakeholders that need to be considered.

**PROOF OF POST SEND TO THE NAMAKWA DISTRICT MUNICIPALITY ON THE
17TH OF JULY 2019**

REGISTERED LETTER
(with a domestic insurance option)
• Full Domestic tracking and tracing
• Domestic Enquiries:
ShareCall 0860 111 502 www.sapo.co.za
RC361325539ZA

A RC361325539ZA



1st RC361325539ZA



D RC361325539ZA



RECIPIENT NAME (please print clearly)

REGISTERED LETTER
(with a domestic insurance option)
RC361325539ZA
A BOOK COPY

REGISTERED LETTER
(with a domestic insurance option)
RC361325539ZA
CUSTOMER COPY 901028R

Namakwa District Municipality
Private Bag X20
Springbok
8240

Att: Mr Christiaan Fortuin
(027) 712 8000

Ref: BID – Van Zyl Farms PR

**PROOF OF CORRESPONDENCE WITH THE KHÂI-MA LOCAL MUNICIPALITY
ON THE 17TH OF JULY 2019**



Ref No: NC 30/5/1/1/2/ PR: Van Zyl Farms
Portion 1&2
Nellersdrif
Kalmoes
8860
Cell: 083 391 8749

BACKGROUND INFORMATION DOCUMENT

Khâi-Ma Local Municipality

PO Box 106

Pofadder

8890

Attention: Mr Obegang

17 July 2019

Dear sir

RE: NOTICE OF AN APPLICATION IN TERMS OF SECTION 16 OF THE MINERALS AND PETROLEUM RESOURCES DEVELOPMENT ACT, 2002 (ACT NO 28 OF 2002) AND THE NATIONAL ENVIRONMENTAL MANAGEMENT ACT, 1998 (ACT NO 107 OF 1998 NEMA) AS WELL AS THE ENVIRONMENTAL IMPACT ASSESSMENT REGULATIONS OF 2014 (AS AMENDED BY GNR 326 EFFECTIVE 7 APRIL 2017).

Van Zyl Mining has previously, on 30th January 2019, applied for a prospecting right (12321 PR) for the prospecting right and associated activities on the farm Wortel 42, Portion 0 (Remaining Extent) and Portion 1, Khâi Ma Local Municipality, Namakwa District Municipality, Namaqualand Magisterial District, Northern Cape Province

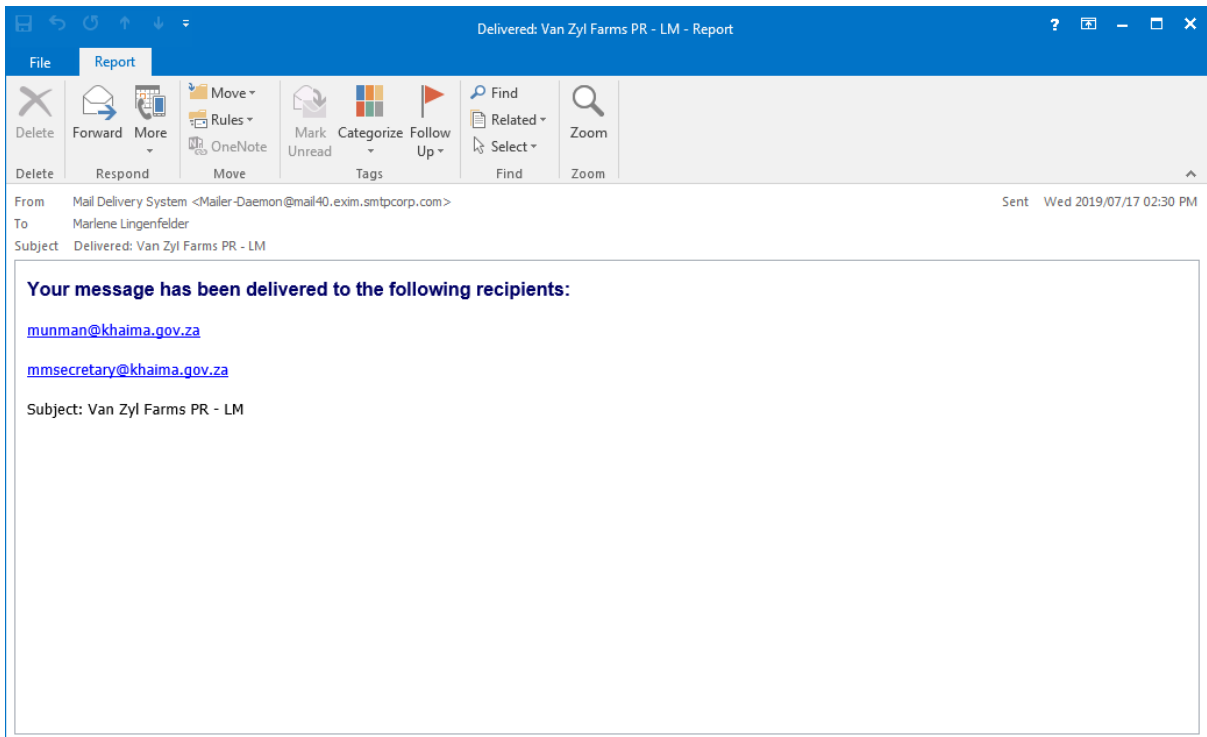
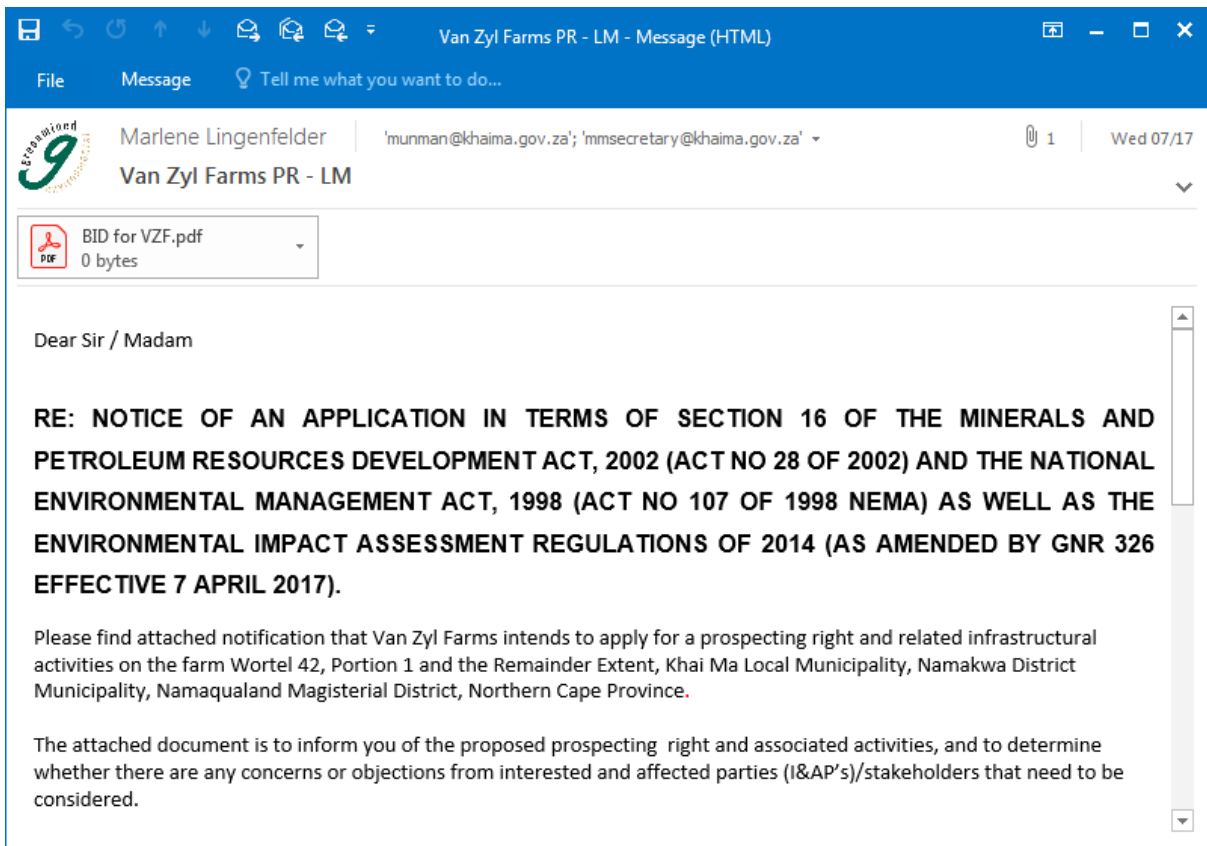
Van Zyl Farms intends to apply for a prospecting right and related infrastructural activities on the farm Wortel 42, Portion 1 and the Remainder Extent, Khâi Ma Local Municipality, Namakwa District Municipality, Namaqualand Magisterial District, Northern Cape Province

SITE DESCRIPTION

The farm Wortel 42 is situated approximately 74,7km west of Pofadder and 148km east of Springbok, Northern Cape Province. The commodity of interest is Sillimanite (Si).

the goal isn't to live forever, it is to protect a planet that will

Greenmined Environmental (Pty) Ltd (Tel: 021 861 2878 | Fax: 088 648 0678)
Office No 38, Baker Square Block 1, De Beers Avenue, Paardevlei, Somerset West, 7130
Postnet Suite 82, Private Bag X16, Somerset West, 7129
Directors: S Smit; R L Shedlock; C Weideman | Reg No: 2012/066686/07 | VAT No. 4040283032



**PROOF OF POST SEND TO THE KHÂI-MA LOCAL MUNICIPALITY ON THE 17TH
OF JULY 2019**

REGISTERED LETTER
(with a domestic insurance option)
• Full Domestic tracking and tracing
• Domestic Enquiries:
ShareCall 0860 111 502 www.sapo.co.za
RC361338245ZA

A RC361338245ZA


1st RC361338245ZA

D 
RC361338245ZA

RECIPIENT NAME (please print clearly)

REGISTERED LETTER
(with a domestic insurance option)
RC361338245ZA

A BOOK COPY

REGISTERED LETTER
(with a domestic insurance option)
ShareCall 0860 111 502 www.sapo.co.za
RC361338245ZA

CUSTOMER COPY 301623R

Khâi-Ma Local Municipality
PO Box 106
Pofadder
8890

Att: Mr Obegang
054 9331017

Ref: BID – Van Zyl Farms PR

**PROOF OF CORRESPONDENCE WITH THE KHÂI-MA LOCAL MUNICIPALITY
WARD 4 ON THE 17TH OF JULY 2019**



Ref No: NC 30/5/1/1/2/ PR Van Zyl Farms
Portion 182
Nellersdrif
Kalmoes
8860
Cell: 083 391 8749

BACKGROUND INFORMATION DOCUMENT

19 Skoolstraat

Pofadder

8890

Clr Quincy

Attention: Clr Quincy

17 July 2019

Dear sir

RE: NOTICE OF AN APPLICATION IN TERMS OF SECTION 16 OF THE MINERALS AND PETROLEUM RESOURCES DEVELOPMENT ACT, 2002 (ACT NO 28 OF 2002) AND THE NATIONAL ENVIRONMENTAL MANAGEMENT ACT, 1998 (ACT NO 107 OF 1998 NEMA) AS WELL AS THE ENVIRONMENTAL IMPACT ASSESSMENT REGULATIONS OF 2014 (AS AMENDED BY GNR 326 EFFECTIVE 7 APRIL 2017).

Van Zyl Mining has previously, on 30th January 2019, applied for a prospecting right (12321 PR) for the prospecting right and associated activities on the farm Wortel 42, Portion 0 (Remaining Extent) and Portion 1, Khai Ma Local Municipality, Namakwa District Municipality, Namaqualand Magisterial District, Northern Cape Province

Van Zyl Farms intends to apply for a prospecting right and related infrastructural activities on the farm Wortel 42, Portion 1 and the Remainder Extent, Khai Ma Local Municipality, Namakwa District Municipality, Namaqualand Magisterial District, Northern Cape Province

SITE DESCRIPTION


The farm Wortel 42 is situated approximately 74,7km west of Pofadder and 148km east of Springbok, Northern Cape Province. The commodity of interest is Sillimanite (Si).


the goal isn't to live forever, it is to protect a planet that will

Greenmined Environmental (Pty) Ltd (Tel: 021 851 2873 | Fax: 088 648 0578
Office No 38, Baker Square Block 1, De Beers Avenue, Paardevlei, Somerset West, 7130
Postnet Suite 82, Private Bag X15, Somerset West, 7129
Directors: S Smit; R L Shedlock; C Weideman | Reg No: 2012/065685/07 | VAT No. 4040283032

Van Zyl Farms PR - WARD 4 - Message (HTML)

File Message Tell me what you want to do...


 Marlene Lingenfelder | 'ron.quincy@gmail.com' | 1 | Wed 07/17
Van Zyl Farms PR - WARD 4
 You forwarded this message on 2019/07/18 12:54 PM.


 BID for VZF.pdf
 0 bytes

Dear Sir / Madam

RE: NOTICE OF AN APPLICATION IN TERMS OF SECTION 16 OF THE MINERALS AND PETROLEUM RESOURCES DEVELOPMENT ACT, 2002 (ACT NO 28 OF 2002) AND THE NATIONAL ENVIRONMENTAL MANAGEMENT ACT, 1998 (ACT NO 107 OF 1998 NEMA) AS WELL AS THE ENVIRONMENTAL IMPACT ASSESSMENT REGULATIONS OF 2014 (AS AMENDED BY GNR 326 EFFECTIVE 7 APRIL 2017).

Please find attached notification that Van Zyl Farms intends to apply for a prospecting right and related infrastructural activities on the farm Wortel 42, Portion 1 and the Remainder Extent, Khai Ma Local Municipality, Namakwa District Municipality, Namaqualand Magisterial District, Northern Cape Province.

The attached document is to inform you of the proposed prospecting right and associated activities, and to determine whether there are any concerns or objections from interested and affected parties (I&AP's)/stakeholders that need to be

Delivered: Van Zyl Farms PR - WARD 4 - Report

File Report

Delete Forward More Move Rules OneNote Mark Unread Categorize Follow Up Find Related Select Zoom

Delete Respond Move Move Unread Tags Find Zoom

From Mail Delivery System <Mailer-Daemon@mail40.exim.smtpcorp.com>
 To Marlene Lingenfelder
 Subject Delivered: Van Zyl Farms PR - WARD 4
 Sent Wed 2019/07/17 02:31 PM

Your message has been delivered to the following recipients:

ron.quincy@gmail.com

Subject: Van Zyl Farms PR - WARD 4

**PROOF OF POST SEND TO THE KHÂI-MA LOCAL MUNICIPALITY WARD 4 ON
THE 17TH OF JULY 2019**

REGISTERED LETTER
(with a domestic insurance option)
• Full Domestic tracking and tracing
• Domestic Enquiries:
ShareCall 0860 111 502 www.sapo.co.za
RC361338197ZA

A RC361338197ZA

1st RC361338197ZA

D RC361338197ZA


RECIPIENT NAME (please print clearly)

REGISTERED LETTER
(with a domestic insurance option)
RC361338197ZA
A BOOK COPY

REGISTERED LETTER
(with a domestic insurance option)
ShareCall 0860 111 502 www.sapo.co.za
RC361338197ZA
CUSTOMER COPY 301038R

19 Skoolstraat
Pofadder
8890
Att: Cllr Quincy
073 590 3617
Ref: BID – Van Zyl Farms PR

PROOF OF CORRESPONDENCE WITH SANRAL ON THE 17TH OF JULY 2019



Ref No: NC 30/5/1/1/2/ PR Van Zyl Farms
Portion 182
Nelliesdrif
Kellmoes
8860
Cell: 083 391 8749

BACKGROUND INFORMATION DOCUMENT

Sanral

Private Bag X19

Belville

7535

Attention: Ms Nicole Abrahams

17 July 2019

Dear madam

RE: NOTICE OF AN APPLICATION IN TERMS OF SECTION 16 OF THE MINERALS AND PETROLEUM RESOURCES DEVELOPMENT ACT, 2002 (ACT NO 28 OF 2002) AND THE NATIONAL ENVIRONMENTAL MANAGEMENT ACT, 1998 (ACT NO 107 OF 1998 NEMA) AS WELL AS THE ENVIRONMENTAL IMPACT ASSESSMENT REGULATIONS OF 2014 (AS AMENDED BY GNR 326 EFFECTIVE 7 APRIL 2017).

Van Zyl Mining has previously, on 30th January 2019, applied for a prospecting right (12321 PR) for the prospecting right and associated activities on the farm Wortel 42, Portion 0 (Remaining Extent) and Portion 1, Khal Ma Local Municipality, Namakwa District Municipality, Namaqualand Magisterial District, Northern Cape Province

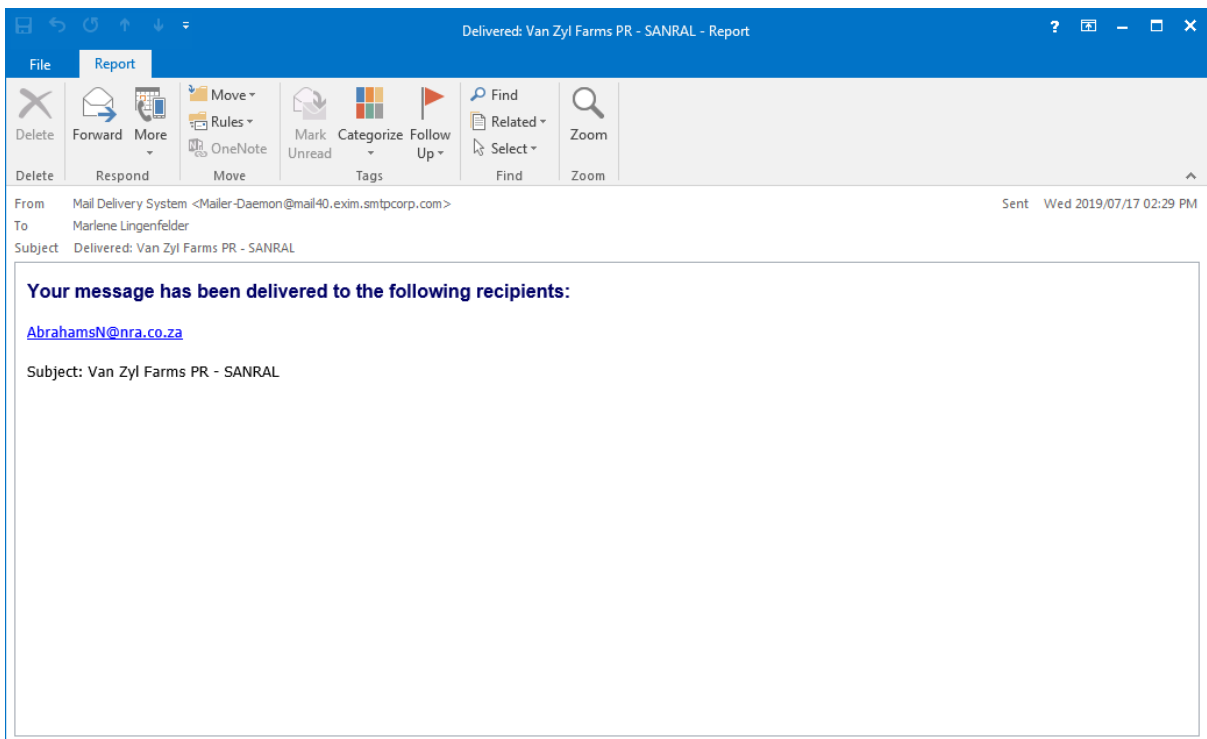
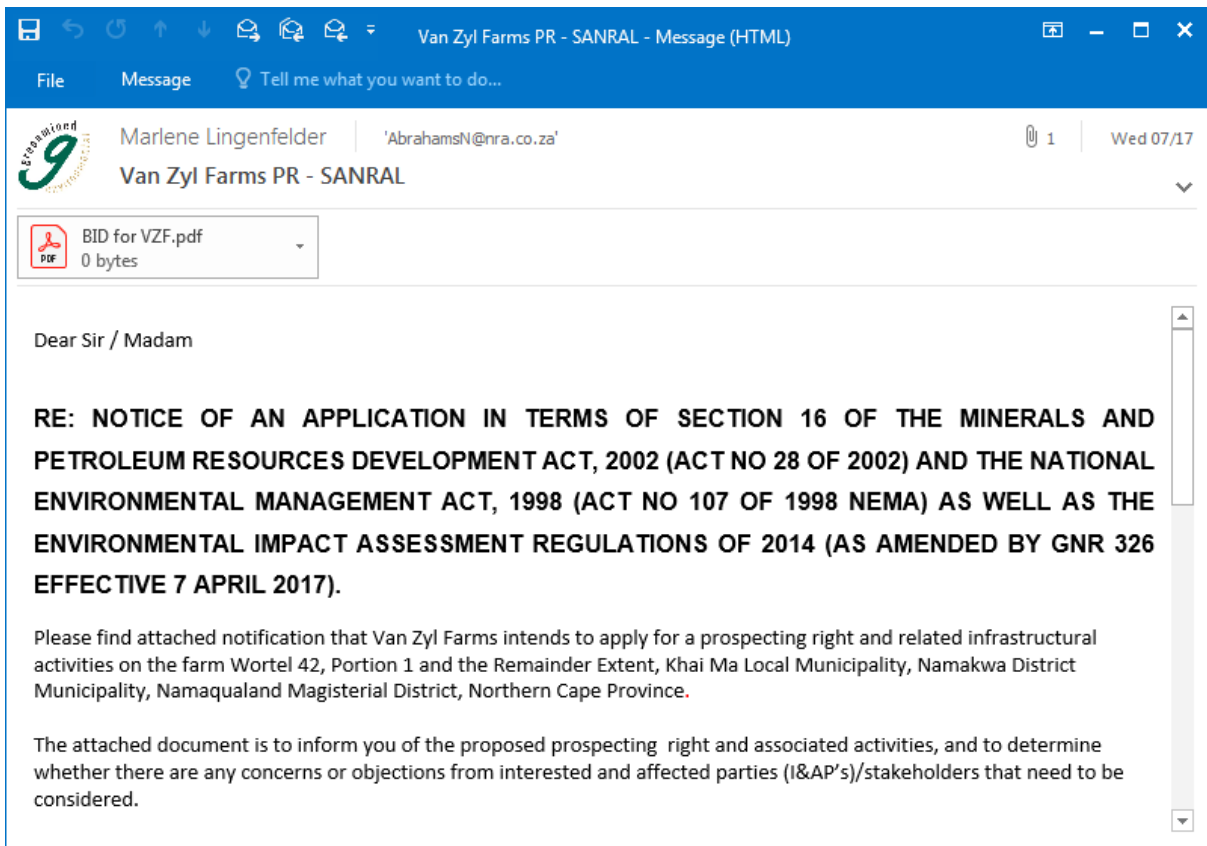
Van Zyl Farms intends to apply for a prospecting right and related infrastructural activities on the farm Wortel 42, Portion 1 and the Remainder Extent, Khal Ma Local Municipality, Namakwa District Municipality, Namaqualand Magisterial District, Northern Cape Province

SITE DESCRIPTION

The farm Wortel 42 is situated approximately 74,7km west of Pofadder and 146km east of Springbok, Northern Cape Province. The commodity of interest is Sillimanite (Si).

the goal isn't to live forever, it is to protect a planet that will

Greenmined Environmental (Pty) Ltd (Tel: 021 851 2878 | Fax: 088 648 0578)
Office No 38, Baker Square Block 1, De Beers Avenue, Paardevlei, Somerset West, 7130
Postnet Suite 62, Private Bag X15, Somerset West, 7129
Directors: B Smit; R L Shedlock; C Weideman | Reg No: 2012/056686/07 | VAT No. 4040283032



PROOF OF POST SEND TO SANRAL ON THE 17TH OF JULY 2019

REGISTERED LETTER
(with a domestic insurance option)
• Full Domestic tracking and tracing
• Domestic Enquiries:
ShareCall 0800 111 502 www.sapo.co.za
RC361338237ZA

A RC361338237ZA
RC361338237ZA

1st RC361338237ZA

D RC361338237ZA

RECIPIENT NAME (please print clearly)

REGISTERED LETTER
(with a domestic insurance option)
RC361338237ZA

A BOOK COPY

REGISTERED LETTER
(with a domestic insurance option)
RC361338237ZA

CUSTOMER COPY 361028R

Sanral
Private Bag X19
Belville
7535

Att: Ms Nicole Abrahams
(0)219574613

Ref: BID – Van Zyl Farms PR

PROOF OF CORRESPONDENCE WITH THE SANBI ON THE 17TH OF JULY 2019



Ref No: NC 30/5/1/1/2/ PR: Van Zyl Farms
Portion 1B2
Nellersdrif
Kalmoes
8860
Cell: 083 391 8749

BACKGROUND INFORMATION DOCUMENT

SANBI

Attention: M Mokonoto

17 July 2019

Dear madam

RE: NOTICE OF AN APPLICATION IN TERMS OF SECTION 16 OF THE MINERALS AND PETROLEUM RESOURCES DEVELOPMENT ACT, 2002 (ACT NO 28 OF 2002) AND THE NATIONAL ENVIRONMENTAL MANAGEMENT ACT, 1998 (ACT NO 107 OF 1998 NEMA) AS WELL AS THE ENVIRONMENTAL IMPACT ASSESSMENT REGULATIONS OF 2014 (AS AMENDED BY GNR 326 EFFECTIVE 7 APRIL 2017).

Van Zyl Mining has previously, on 30th January 2019, applied for a prospecting right (12321 PR) for the prospecting right and associated activities on the farm Wortel 42, Portion 0 (Remaining Extent) and Portion 1, Khai Ma Local Municipality, Namakwa District Municipality, Namaqualand Magisterial District, Northern Cape Province

Van Zyl Farms intends to apply for a prospecting right and related infrastructural activities on the farm Wortel 42, Portion 1 and the Remainder Extent, Khai Ma Local Municipality, Namakwa District Municipality, Namaqualand Magisterial District, Northern Cape Province

SITE DESCRIPTION

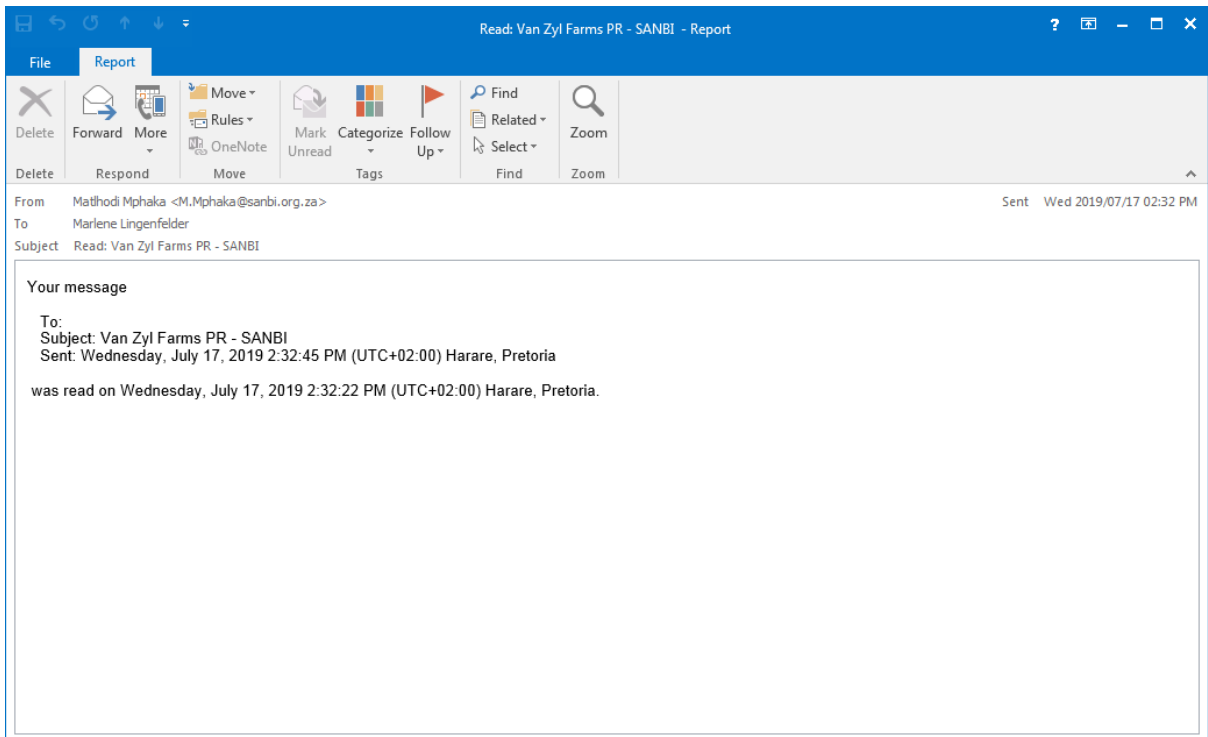
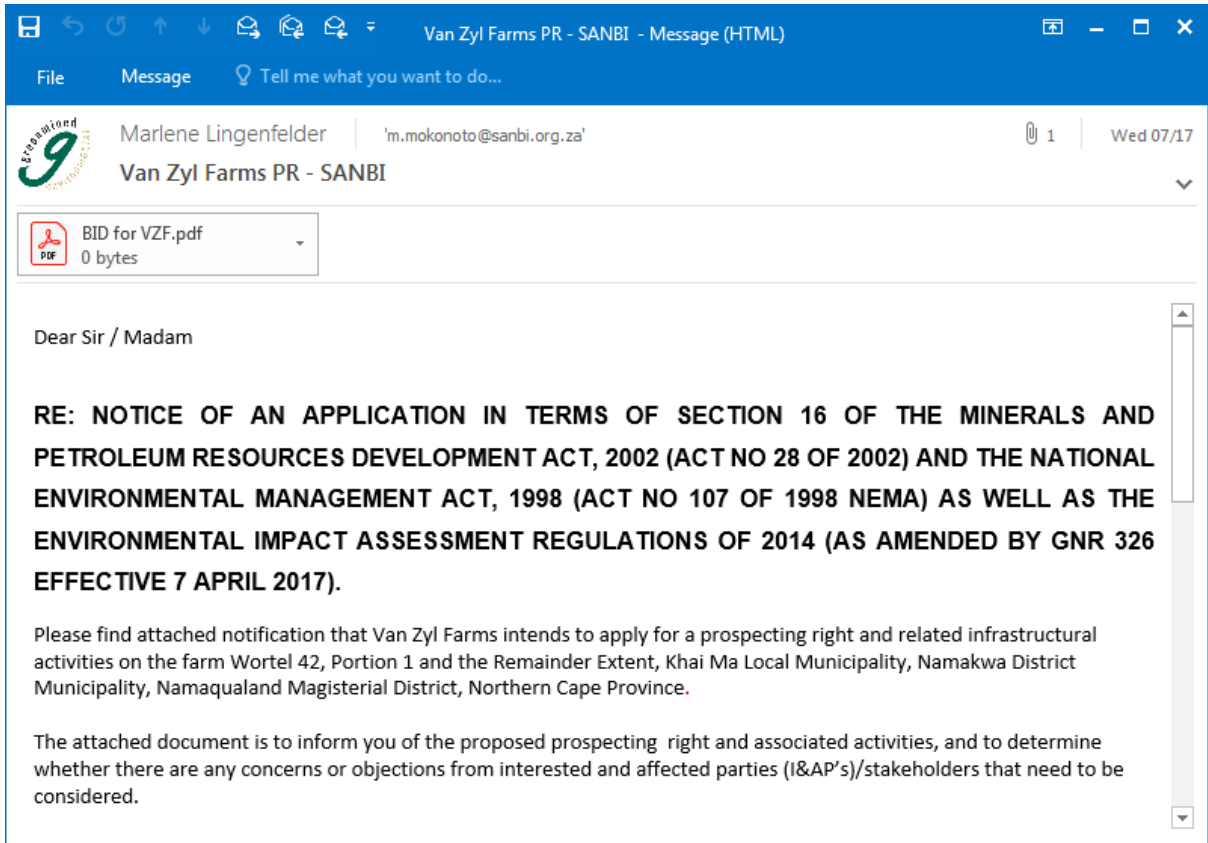
The farm Wortel 42 is situated approximately 74,7km west of Pofadder and 148km east of Springbok, Northern Cape Province. The commodity of interest is *Sillimanite* (Si).

The GPS coordinates of the proposed prospecting areas are as follow:

Table 1: Proposed location of the prospecting right area.

the goal isn't to live forever, it is to protect a planet that will

Greenmined Environmental (Pty) Ltd | Tel: 021 851 2878 | Fax: 088 648 0578
Office No 38, Baker Square Block 1, De Beers Avenue, Pzaardevelei, Somerset West, 7130
Postnet Suite 62, Private Bag X16, Somerset West, 7129
Directors: B Smit; R L Shedlock; C Weideman | Reg No: 2012/066665/07 | VAT No. 4040293032



RESPONSE RECEIVED FROM SANBI ON THE 17TH OF JULY 2019

RE: Van Zyl Farms PR - SANBI - Message (HTML)

File Message Tell me what you want to do...

 Matlhodi Mphaka <M.Mphaka@sanbi.org.za> | Marlene Lingenfelder Wed 07/17

RE: Van Zyl Farms PR - SANBI

Hi Marlene

Apologies, but please don't send me this anymore, as per our agreement previously.

From: Marlene Lingenfelder [<mailto:admin@greenmined.co.za>]
Sent: Wednesday, 17 July 2019 1:46 PM
To: Matlhodi Mphaka <M.Mphaka@sanbi.org.za>
Subject: Van Zyl Farms PR - SANBI

Dear Sir / Madam

RE: NOTICE OF AN APPLICATION IN TERMS OF SECTION 16 OF THE MINERALS AND PETROLEUM RESOURCES DEVELOPMENT ACT, 2002 (ACT NO 28 OF 2002) AND THE NATIONAL ENVIRONMENTAL MANAGEMENT ACT, 1998 (ACT NO 107 OF 1998 NEMA) AS WELL AS THE ENVIRONMENTAL IMPACT ASSESSMENT REGULATIONS OF 2014 (AS AMENDED BY GNR 326 EFFECTIVE 7 APRIL 2017).

Please find attached notification that Van Zyl Farms intends to apply for a prospecting right and related infrastructural

PROOF OF CORRESPONDENCE WITH THE SUCCULENT KAROO ECOSYSTEM PROGRAMME (SKEP) ON THE 17TH OF JULY 2019



Ref No: NC 30/5/1/1/2/ PR Van Zyl Farms
Portion 182
Nellensdrif
Kalmoes
8860
Cell: 083 391 8749

BACKGROUND INFORMATION DOCUMENT

Succulent Karoo Ecosystem Programme (SKEP)

To whom it may concern

17 July 2019

Dear sirmadam

RE: NOTICE OF AN APPLICATION IN TERMS OF SECTION 16 OF THE MINERALS AND PETROLEUM RESOURCES DEVELOPMENT ACT, 2002 (ACT NO 28 OF 2002) AND THE NATIONAL ENVIRONMENTAL MANAGEMENT ACT, 1998 (ACT NO 107 OF 1998 NEMA) AS WELL AS THE ENVIRONMENTAL IMPACT ASSESSMENT REGULATIONS OF 2014 (AS AMENDED BY GNR 326 EFFECTIVE 7 APRIL 2017).

Van Zyl Mining has previously, on 30th January 2019, applied for a prospecting right (12321 PR) for the prospecting right and associated activities on the farm Wortel 42, Portion 0 (Remaining Extent) and Portion 1, Khal Ma Local Municipality, Namakwa District Municipality, Namaqualand Magisterial District, Northern Cape Province

Van Zyl Farms intends to apply for a prospecting right and related infrastructural activities on the farm Wortel 42, Portion 1 and the Remainder Extent, Khal Ma Local Municipality, Namakwa District Municipality, Namaqualand Magisterial District, Northern Cape Province

SITE DESCRIPTION

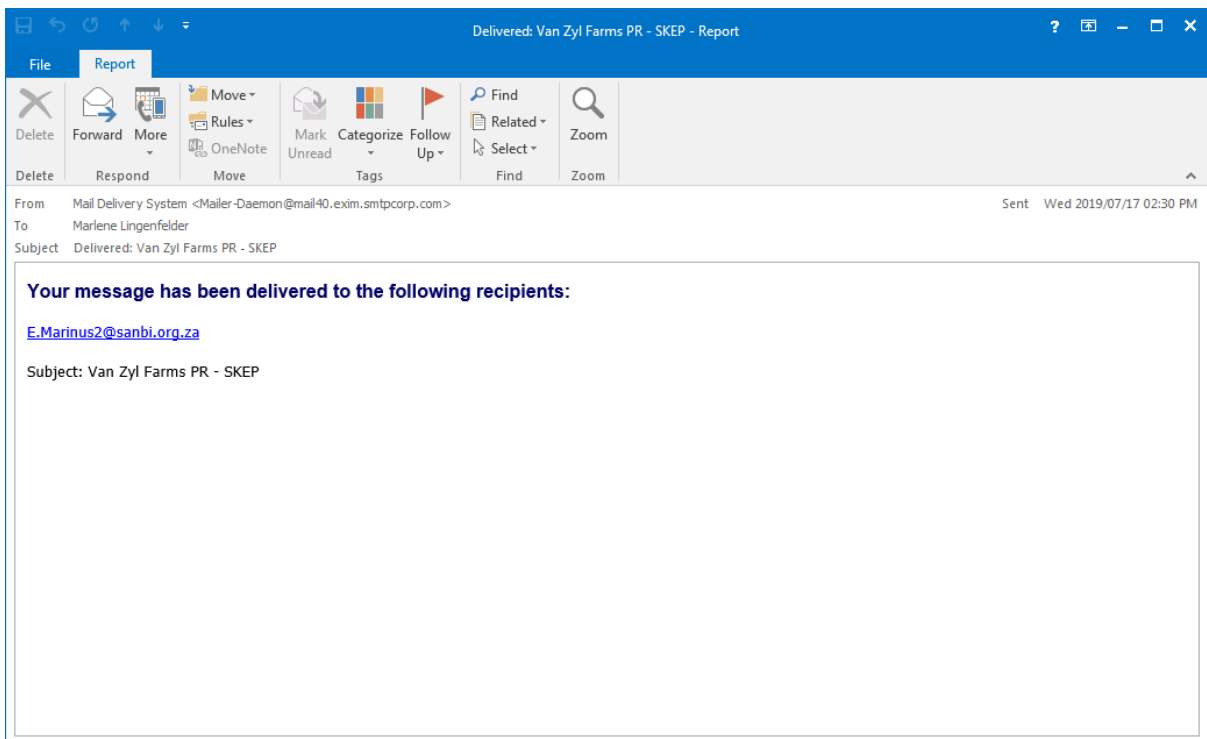
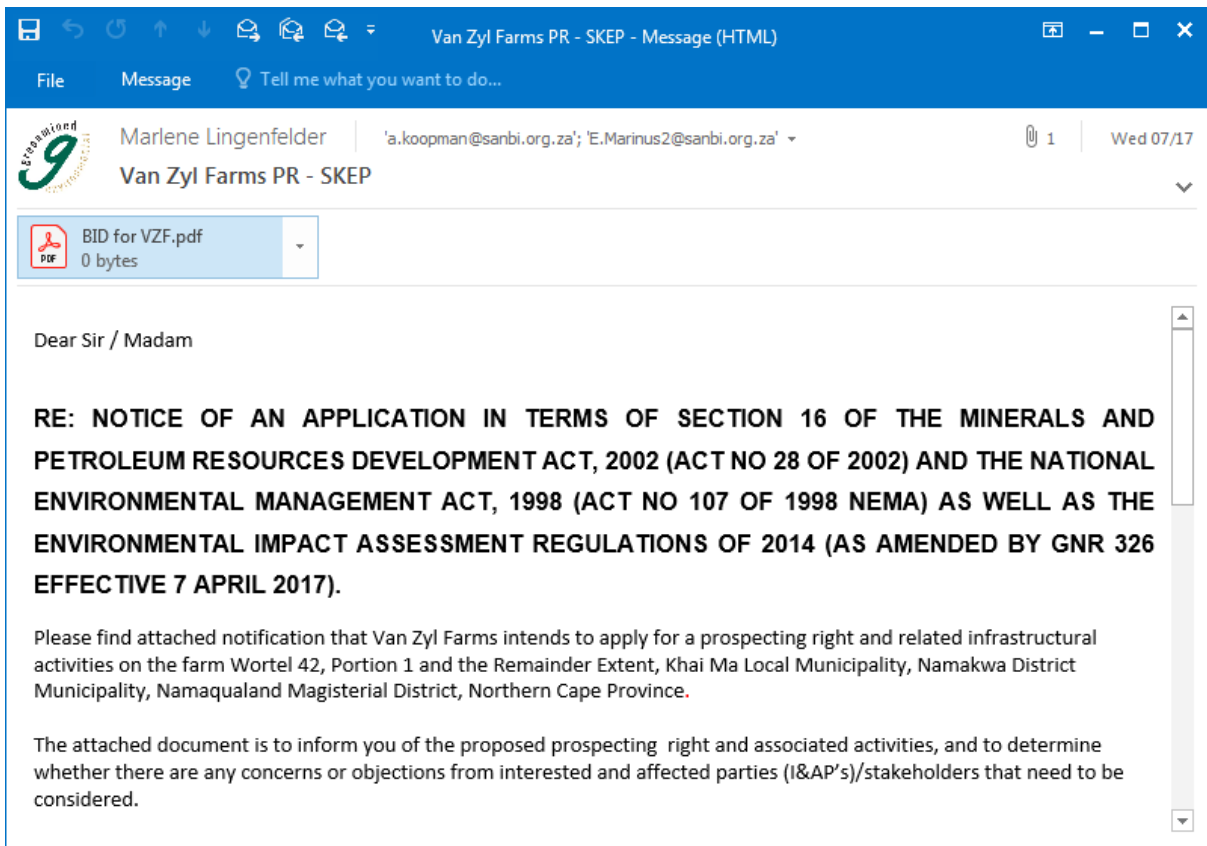
The farm Wortel 42 is situated approximately 74,7km west of Pofadder and 148km east of Springbok, Northern Cape Province. The commodity of interest is Sillimanite (Si).

The GPS coordinates of the proposed prospecting areas are as follow:

Table 1: Proposed location of the prospecting right area.

the goal isn't to live forever, it is to protect a planet that will

Greenmined Environmental (Pty) Ltd (Tel: 021 851 2878 | Fax: 088 648 0578
Office No 38, Baker Square Block 1, De Beers Avenue, Paardevlei, Somerset West, 7180
Postnet Suite 62, Private Bag X15, Somerset West, 7129
Directors: S Smit; R L Shedlock; C Weideman | Reg No: 2012/065586/07 | VAT No. 4040283032



PROOF OF CORRESPONDENCE WITH THE WESSA ON THE 17TH OF JULY 2019



Ref No: NC 30/5/1/1/2/ PR Van Zyl Farms
Portion 1B2
Nellersdrif
Kelmoes
8860
Cell: 083 391 8749

BACKGROUND INFORMATION DOCUMENT

WESSA

To whom it may concern

17 July 2019

Dear sirmadam

RE: NOTICE OF AN APPLICATION IN TERMS OF SECTION 16 OF THE MINERALS AND PETROLEUM RESOURCES DEVELOPMENT ACT, 2002 (ACT NO 28 OF 2002) AND THE NATIONAL ENVIRONMENTAL MANAGEMENT ACT, 1998 (ACT NO 107 OF 1998 NEMA) AS WELL AS THE ENVIRONMENTAL IMPACT ASSESSMENT REGULATIONS OF 2014 (AS AMENDED BY GNR 326 EFFECTIVE 7 APRIL 2017).

Van Zyl Mining has previously, on 30th January 2019, applied for a prospecting right (12321 PR) for the prospecting right and associated activities on the farm Wortel 42, Portion D (Remaining Extent) and Portion 1, Khal Ma Local Municipality, Namakwa District Municipality, Namaqualand Magisterial District, Northern Cape Province

Van Zyl Farms intends to apply for a prospecting right and related infrastructural activities on the farm Wortel 42, Portion 1 and the Remainder Extent, Khal Ma Local Municipality, Namakwa District Municipality, Namaqualand Magisterial District, Northern Cape Province

SITE DESCRIPTION

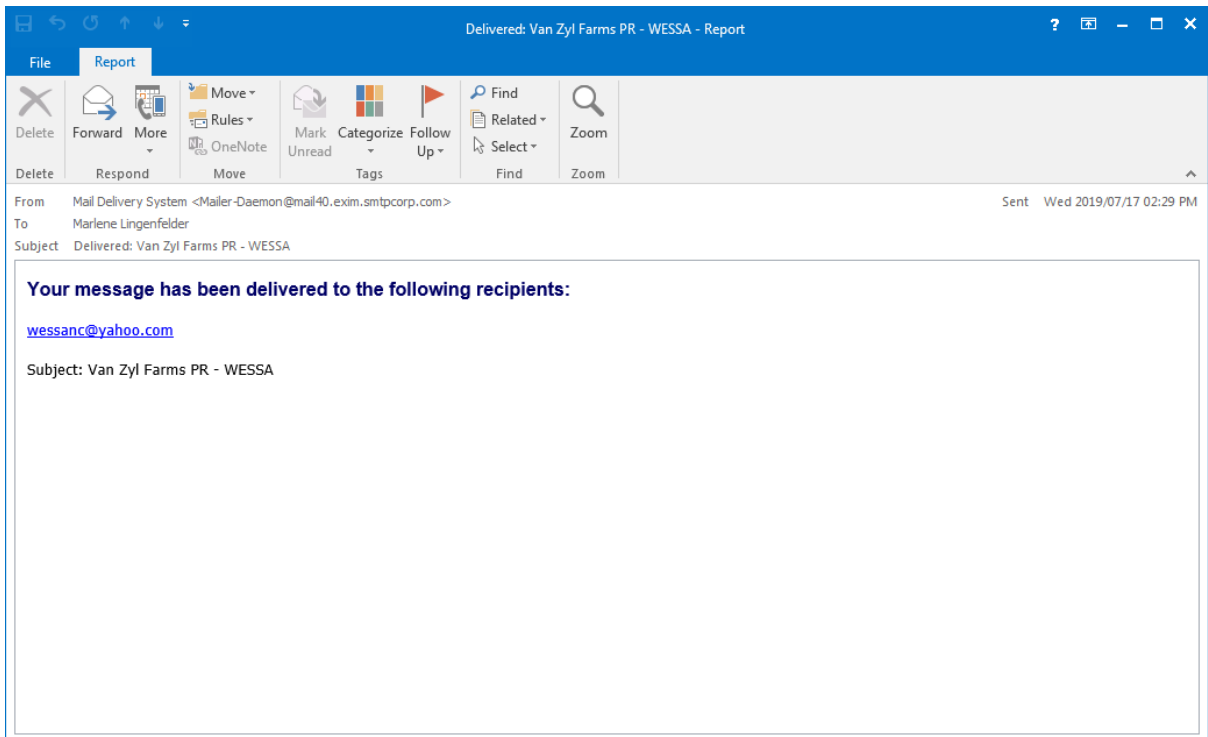
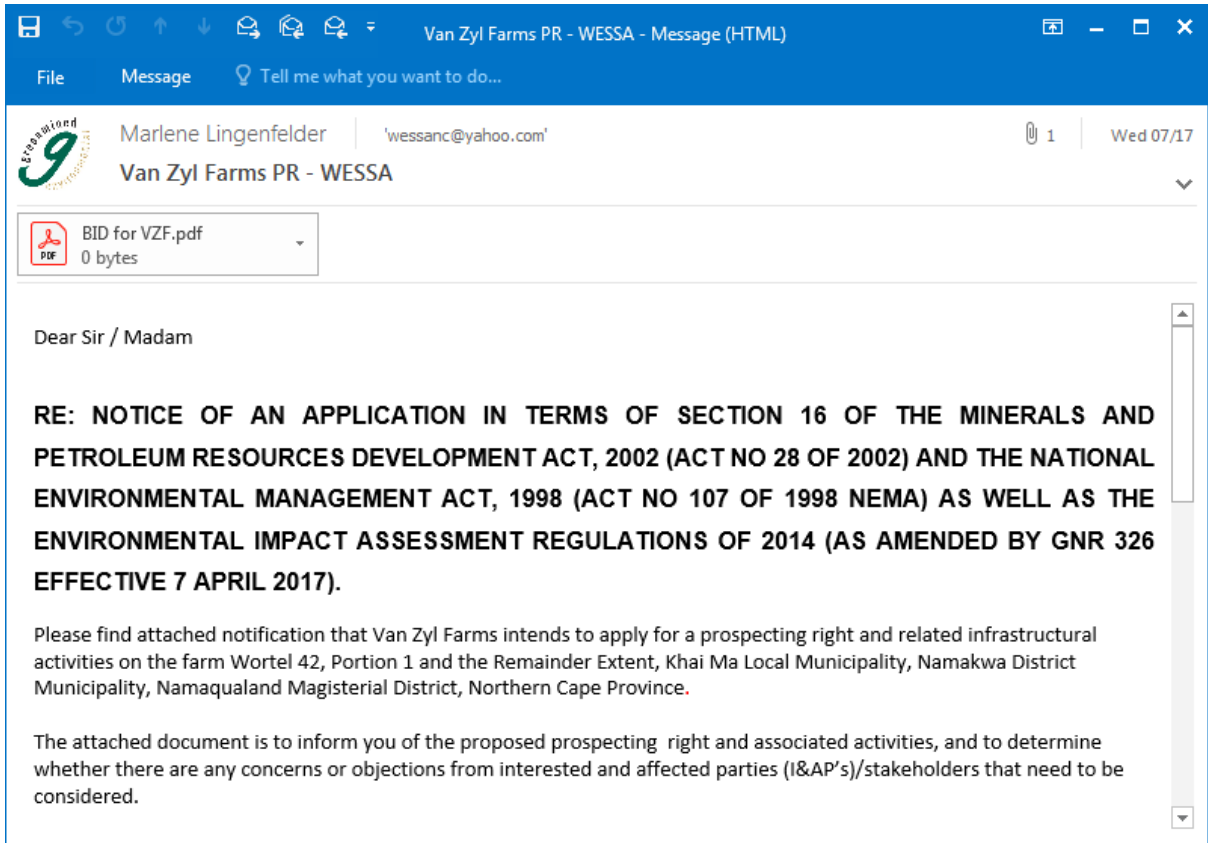
The farm Wortel 42 is situated approximately 74,7km west of Pofadder and 148km east of Springbok, Northern Cape Province. The commodity of interest is Sillimanite (Si).

The GPS coordinates of the proposed prospecting areas are as follow:

Table 1: Proposed location of the prospecting right area.

the goal isn't to live forever, it is to protect a planet that will

Greenmined Environmental (Pty) Ltd | Tel: 021 851 2873 | Fax: 088 648 0678
Office No 88, Baker Square Block 1, De Beers Avenue, Paardevlei, Somerset West, 7130
Postnet Suite 62, Private Bag X15, Somerset West, 7129
Directors: B Smit; R.L. Shedlock; C Weideman | Reg No: 2012/065585/07 | VAT No. 4040283032



**PROOF OF CORRESPONDENCE WITH THE ENDANGERED WILDLIFE TRUST
ON THE 17TH OF JULY 2019**



Ref No: NC 30/5/11/1/2/ PR Van Zyl Farms
Portion 182
Nellersdrif
Kelmoes
8860
Cell: 083 391 8749

BACKGROUND INFORMATION DOCUMENT

Endangered Wildlife Trust

Private Bag X11

Modderfontein

1609

Attention: Dr Ian Little

17 July 2019

Dear sir

RE: NOTICE OF AN APPLICATION IN TERMS OF SECTION 16 OF THE MINERALS AND PETROLEUM RESOURCES DEVELOPMENT ACT, 2002 (ACT NO 28 OF 2002) AND THE NATIONAL ENVIRONMENTAL MANAGEMENT ACT, 1998 (ACT NO 107 OF 1998 NEMA) AS WELL AS THE ENVIRONMENTAL IMPACT ASSESSMENT REGULATIONS OF 2014 (AS AMENDED BY GNR 326 EFFECTIVE 7 APRIL 2017).

Van Zyl Mining has previously, on 30th January 2019, applied for a prospecting right (12321 PR) for the prospecting right and associated activities on the farm Wortel 42, Portion D (Remaining Extent) and Portion 1, Khal Ma Local Municipality, Namakwa District Municipality, Namaqualand Magisterial District, Northern Cape Province

Van Zyl Farms intends to apply for a prospecting right and related infrastructural activities on the farm Wortel 42, Portion 1 and the Remainder Extent, Khal Ma Local Municipality, Namakwa District Municipality, Namaqualand Magisterial District, Northern Cape Province

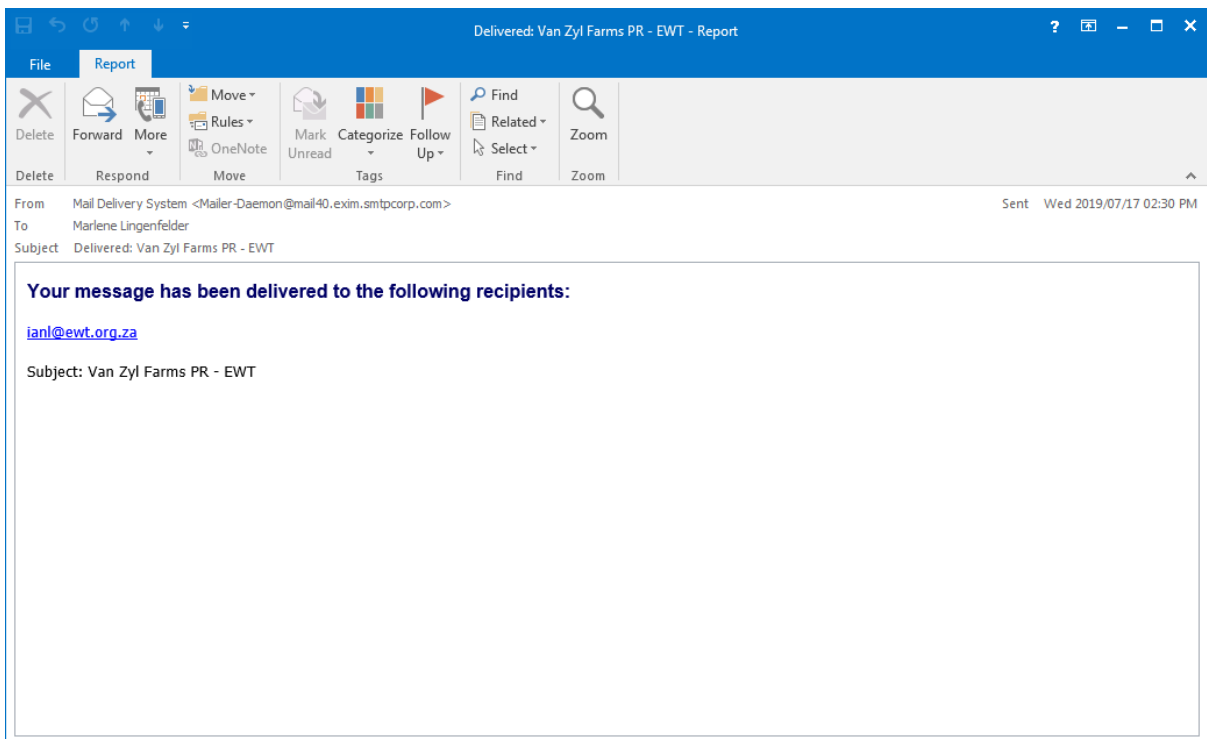
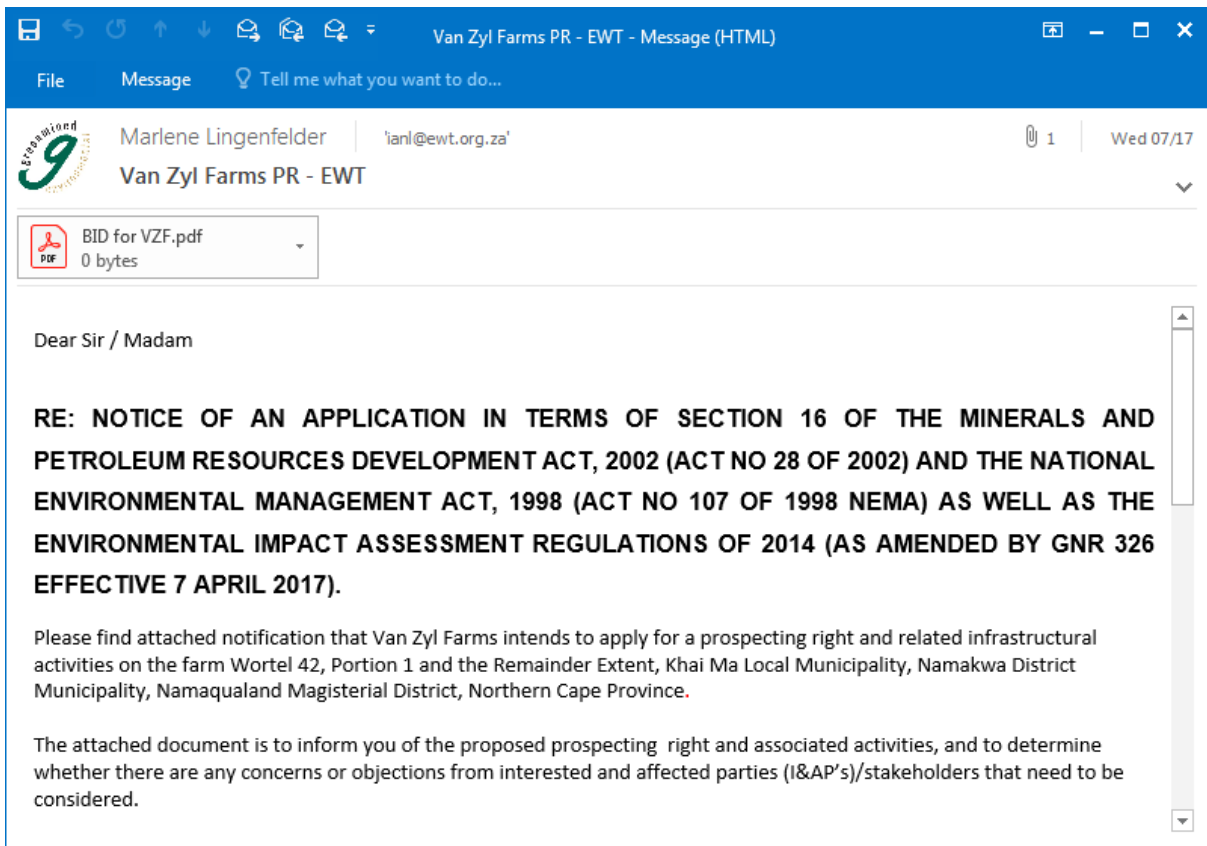
SITE DESCRIPTION

The farm Wortel 42 is situated approximately 74,7km west of Pofadder and 148km east of Springbok, Northern Cape Province. The commodity of interest is Sillimanite (Si).

The GPS coordinates of the proposed prospecting areas are as follow:

the goal isn't to live forever, it is to protect a planet that will

Greenmined Environmental (Pty) Ltd (Tel: 021 851 2873 | Fax: 088 648 0578
Office No 38, Baker Square Block 1, De Beers Avenue, Paardevlei, Somerset West, 7130
Postnet Suite 82, Private Bag X15, Somerset West, 7129
Directors: B Smit; R L Shedlock; C Weideman | Reg No: 2012/065686/07 | VAT No. 4040293092



**PROOF OF POST SEND TO THE ENDANGERED WILDLIFE TRUST ON THE 17TH
OF JULY 2019**

REGISTERED LETTER
(with a domestic insurance option)
• Full Domestic tracking and tracing
• Domestic Enquiries:
ShareCall 0860 111 502 www.sapo.co.za
RC361328606ZA

A RC361328606ZA

1st RC361328606ZA

D RC361328606ZA


RECIPIENT NAME (please print clearly)

Endangered Wildlife Trust
Private Bag X11
Modderfontein
1609
Att: Dr Ian Little
011 372 3600
Ref: BID – Van Zyl Farms PR

REGISTERED LETTER
(with a domestic insurance option)
RC361328606ZA
A BOOK COPY

REGISTERED LETTER
(with a domestic insurance option)
ShareCall 0860 111 502 www.sapo.co.za
RC361328606ZA
CUSTOMER COPY 301029H

PROOF OF CORRESPONDENCE WITH THE BOTANICAL SOCIETY OF SOUTH AFRICA ON THE 17TH OF JULY 2019



Ref No: NC 30/5/1/1/2/ PR Van Zyl Farms
Portion 182
Nelliersdrif
Kalmoes
8860
Cell: 083 391 8749

BACKGROUND INFORMATION DOCUMENT

Botanical Society of South Africa

Attention: Mr. Mark Botha

17 July 2019

Dear sir

RE: NOTICE OF AN APPLICATION IN TERMS OF SECTION 16 OF THE MINERALS AND PETROLEUM RESOURCES DEVELOPMENT ACT, 2002 (ACT NO 28 OF 2002) AND THE NATIONAL ENVIRONMENTAL MANAGEMENT ACT, 1998 (ACT NO 107 OF 1998 NEMA) AS WELL AS THE ENVIRONMENTAL IMPACT ASSESSMENT REGULATIONS OF 2014 (AS AMENDED BY GNR 326 EFFECTIVE 7 APRIL 2017).

Van Zyl Mining has previously, on 30th January 2019, applied for a prospecting right (12321 PR) for the prospecting right and associated activities on the farm Wortel 42, Portion 0 (Remaining Extent) and Portion 1, Khal Ma Local Municipality, Namakwa District Municipality, Namaqualand Magisterial District, Northern Cape Province

Van Zyl Farms intends to apply for a prospecting right and related infrastructural activities on the farm Wortel 42, Portion 1 and the Remainder Extent, Khal Ma Local Municipality, Namakwa District Municipality, Namaqualand Magisterial District, Northern Cape Province

SITE DESCRIPTION

The farm Wortel 42 is situated approximately 74,7km west of Pofadder and 148km east of Springbok, Northern Cape Province. The commodity of interest is Sillimanite (Si).

The GPS coordinates of the proposed prospecting areas are as follow:


Table 1: Proposed location of the prospecting right area.

the goal isn't to live forever, it is to protect a planet that will


Greenmined Environmental (Pty) Ltd | Tel: 021 851 2873 | Fax: 088 648 0578
Office No 38, Baker Square Block 1, De Beers Avenue, Paardevlei, Somerset West, 7130
Postnet Suite 62, Private Bag X16, Somerset West, 7139
Directors: S Smit; R L Shedlock; G Weideman | Reg No: 2012/055686/07 | VAT No. 4040283082

Van Zyl Farming PR - Botanical Society of South Africa - Message (HTML)

File Message Tell me what you want to do...


 Marlene Lingenfelder | info@botanicalsociety.co.za; Mark@botanicalsociety.co.za; + 1 | 1 | Wed 07/17
Van Zyl Farming PR - Botanical Society of South Africa

You forwarded this message on 2019/07/17 01:26 PM.


 BID for VZF.pdf
 0 bytes

Dear Sir / Madam

RE: NOTICE OF AN APPLICATION IN TERMS OF SECTION 16 OF THE MINERALS AND PETROLEUM RESOURCES DEVELOPMENT ACT, 2002 (ACT NO 28 OF 2002) AND THE NATIONAL ENVIRONMENTAL MANAGEMENT ACT, 1998 (ACT NO 107 OF 1998 NEMA) AS WELL AS THE ENVIRONMENTAL IMPACT ASSESSMENT REGULATIONS OF 2014 (AS AMENDED BY GNR 326 EFFECTIVE 7 APRIL 2017).

Please find attached notification that Van Zyl Farms intends to apply for a prospecting right and related infrastructural activities on the farm Wortel 42, Portion 1 and the Remainder Extent, Khai Ma Local Municipality, Namakwa District Municipality, Namaqualand Magisterial District, Northern Cape Province.

The attached document is to inform you of the proposed prospecting right and associated activities, and to determine whether there are any concerns or objections from interested and affected parties (I&AP's)/stakeholders that need to be

Read: Van Zyl Farming PR - Botanical Society of South Africa - Report

File Report

Delete Forward More Move Rules OneNote Mark Unread Categorize Follow Up Find Related Select Zoom

Delete Respond Move Tags Find Zoom

From: Con Meyer <conmeyer@megaserve.net> Sent: Thu 2019/07/18 04:21 PM
 To: Marlene Lingenfelder
 Subject: Read: Van Zyl Farming PR - Botanical Society of South Africa

Your message

To:
 Subject: Read: Van Zyl Farming PR - Botanical Society of South Africa
 Sent: 18 July 2019 04:21:36 PM (UTC+02:00) Harare, Pretoria

was read on 18 July 2019 04:21:20 PM (UTC+02:00) Harare, Pretoria.

PROOF OF CORRESPONDENCE WITH THE AGRI NAMAKWA AND ASSOCIATED FARMERS ASSOCIATIONS ON THE 17TH OF JULY 2019



Ref No: NC 30/5/1/1/2/ PR Van Zyl Farms
Portion 182
Nellersdrif
Kelmoes
8860
Cell: 083 391 8749

BACKGROUND INFORMATION DOCUMENT

Agri Namakwa and Associated Farmers Associations

Attention: Mr. Danie Jacobs

17 July 2019

Dear sir

RE: NOTICE OF AN APPLICATION IN TERMS OF SECTION 16 OF THE MINERALS AND PETROLEUM RESOURCES DEVELOPMENT ACT, 2002 (ACT NO 28 OF 2002) AND THE NATIONAL ENVIRONMENTAL MANAGEMENT ACT, 1998 (ACT NO 107 OF 1998 NEMA) AS WELL AS THE ENVIRONMENTAL IMPACT ASSESSMENT REGULATIONS OF 2014 (AS AMENDED BY GNR 326 EFFECTIVE 7 APRIL 2017).

Van Zyl Mining has previously, on 30th January 2019, applied for a prospecting right (12321 PR) for the prospecting right and associated activities on the farm Wortel 42, Portion 0 (Remaining Extent) and Portion 1, Khal Ma Local Municipality, Namakwa District Municipality, Namaqualand Magisterial District, Northern Cape Province

Van Zyl Farms intends to apply for a prospecting right and related infrastructural activities on the farm Wortel 42, Portion 1 and the Remainder Extent, Khal Ma Local Municipality, Namakwa District Municipality, Namaqualand Magisterial District, Northern Cape Province

SITE DESCRIPTION

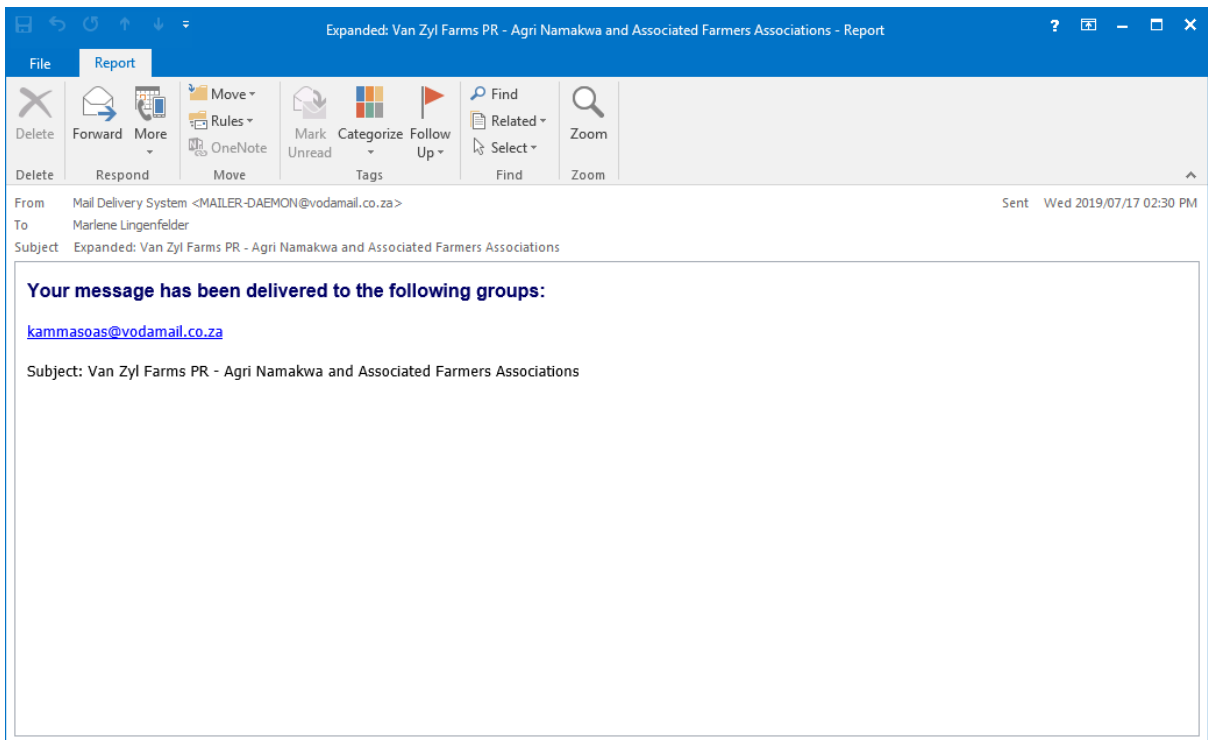
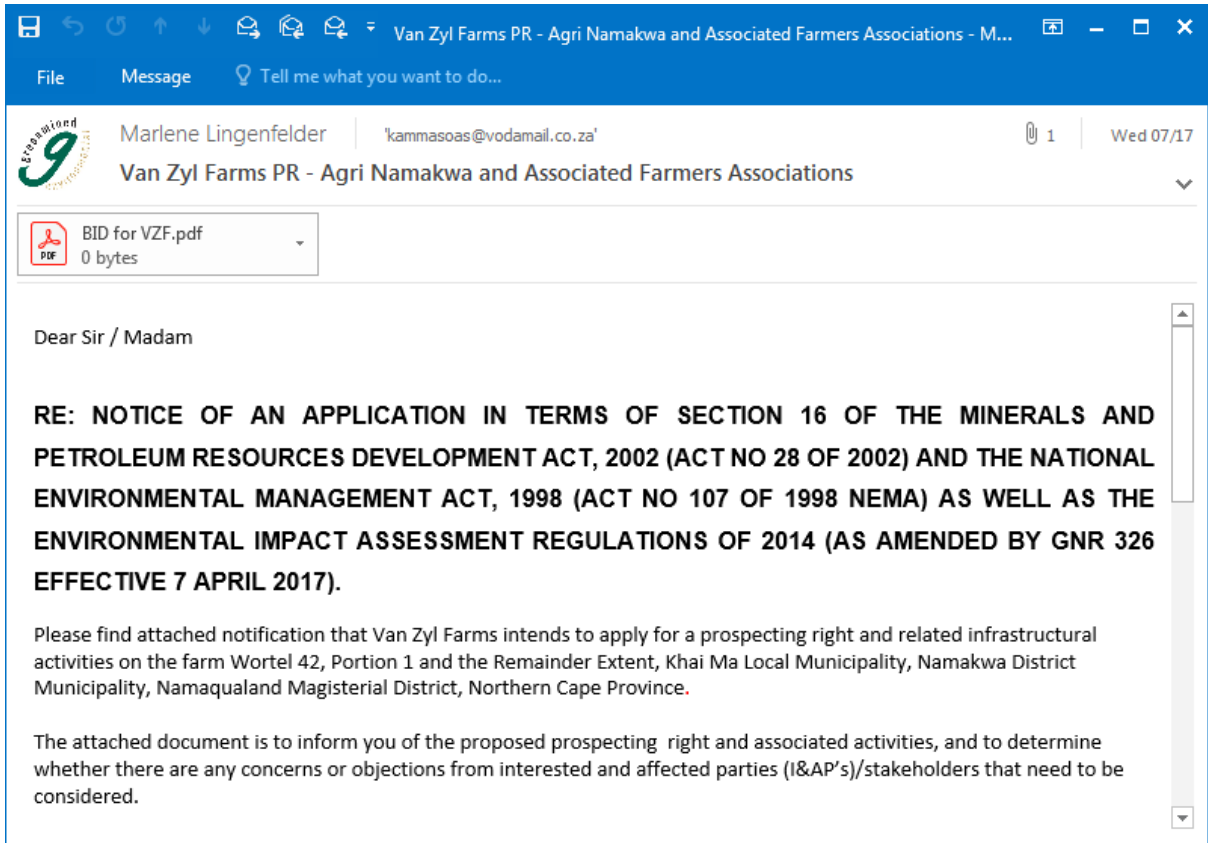
The farm Wortel 42 is situated approximately 74,7km west of Potadder and 148km east of Springbok, Northern Cape Province. The commodity of interest is Sillimanite (Si).

The GPS coordinates of the proposed prospecting areas are as follow:

Table 1: Proposed location of the prospecting right area.

the goal isn't to live forever, it is to protect a planet that will

Greenmined Environmental (Pty) Ltd (Tel: 021 851 2873 | Fax: 088 648 0578
Office No 38, Baker Square Block 1, De Beers Avenue, Paardevlei, Somerset West, 7130
Postnet Suite 82, Private Bag X16, Somerset West, 7129
Directors: B Smit; R L Shedlock; C Weideman | Reg No: 2012/056686/07 | VAT No. 4040283032



UPLOAD ONTO SAHRA ON THE ON THE 17TH OF JULY 2019

The screenshot shows a web browser window with two tabs: 'MyDashboard | SAHRA' and 'Van Zyl Farms PR | SAHRA'. The address bar shows the URL 'https://sahris.sahra.org.za/cases/van-zyl-farms-pr'. Below the browser window, a green notification bar states 'Heritage Cases Van Zyl Farms PR has been created.' The main content area is titled 'Heritage Cases' and features a 'VIEW' button and an 'EDIT' button. The case title 'Van Zyl Farms PR' is prominently displayed, with options to 'Add new comment' and 'Subscribe to: This post'. A social media sharing widget includes buttons for 'Like 0', 'Tweet', 'in', and a plus sign. Below this, there are tabs for 'CaseHeader', 'LocationInfo', and 'Admin'. The 'CaseHeader' tab is active, showing the following details: 'Status: SUBMITTED', 'HeritageAuthority(s): SAHRA', 'Case Type: Section 38 (8) - Statutory Comment Required', 'Development Type: Mining', and a 'ProposalDescription' stating: 'Van Zyl Farms intends to apply for a prospecting right and related infrastructural activities on the farm Wortel 42, Portion 1 and the Remainder Extent, Khai Ma Local Municipality, Namakwa District Municipality, Namaqualand Magisterial District, Northern Cape Province'. Other fields include 'ApplicationDate: Wednesday, July 17, 2019 - 15:45', 'CaseID: 14087', 'Applicants: Frikkie van Zyl', 'Consultants/Experts: Yolandie du Preez', 'OtherReferences:', and 'ReferenceList:'. An 'AdditionalDocuments' section at the bottom lists '1. BID'. At the bottom right of the page, there are links for 'Back to Top' and 'Chat (10)'.

NOTIFICATION OF LANDOWNER, NEIGHBOURS AND OTHER I&AP'S

Organisation	Name
Wortel 42 Ptn 0 (RE)	Mr. Pieter van Den Heever Land owner
Wortel 42 Ptn 1	Me Petronella Catharina Van Den Heever
Rozynboch 41, Portion 2	Mr Isak Jacobus Van Niekerk
Black Mountain Mining Pty Ltd	Mr Pieter Venter
Oonab Boerdery CC Koenabib 43, Portion 1	Mr Edmund Agenbag
Pofadder Municipality	Municipal Manager: Mr Obegang
Me Glenda Goosen	Klein Pela Gastehuis

PROOF OF CORRESPONDENCE WITH MR. PIETER VAN DEN HEEVER (LAND OWNER) ON THE 17TH OF JULY 2019



Ref No: NC 30/5/1/1/2/ PR Van Zyl Farms
Portion 1B2
Nellersdrif
Kalmoes
8860
Cell: 083 391 8749

BACKGROUND INFORMATION DOCUMENT

Attention: Mr. Pieter van Den Heever

17 Julie 2019

Dear sir

RE: NOTICE OF AN APPLICATION IN TERMS OF SECTION 16 OF THE MINERALS AND PETROLEUM RESOURCES DEVELOPMENT ACT, 2002 (ACT NO 28 OF 2002) AND THE NATIONAL ENVIRONMENTAL MANAGEMENT ACT, 1998 (ACT NO 107 OF 1998 NEMA) AS WELL AS THE ENVIRONMENTAL IMPACT ASSESSMENT REGULATIONS OF 2014 (AS AMENDED BY GNR 326 EFFECTIVE 7 APRIL 2017).

Van Zyl Mining has previously, on 30th January 2019, applied for a prospecting right (12321 PR) for the prospecting right and associated activities on the farm Wortel 42, Portion 0 (Remaining Extent) and Portion 1, Khal Ma Local Municipality, Namakwa District Municipality, Namaqualand Magisterial District, Northern Cape Province

Van Zyl Farms intends to apply for a prospecting right and related infrastructural activities on the farm Wortel 42, Portion 1 and the Remainder Extent, Khal Ma Local Municipality, Namakwa District Municipality, Namaqualand Magisterial District, Northern Cape Province

SITE DESCRIPTION

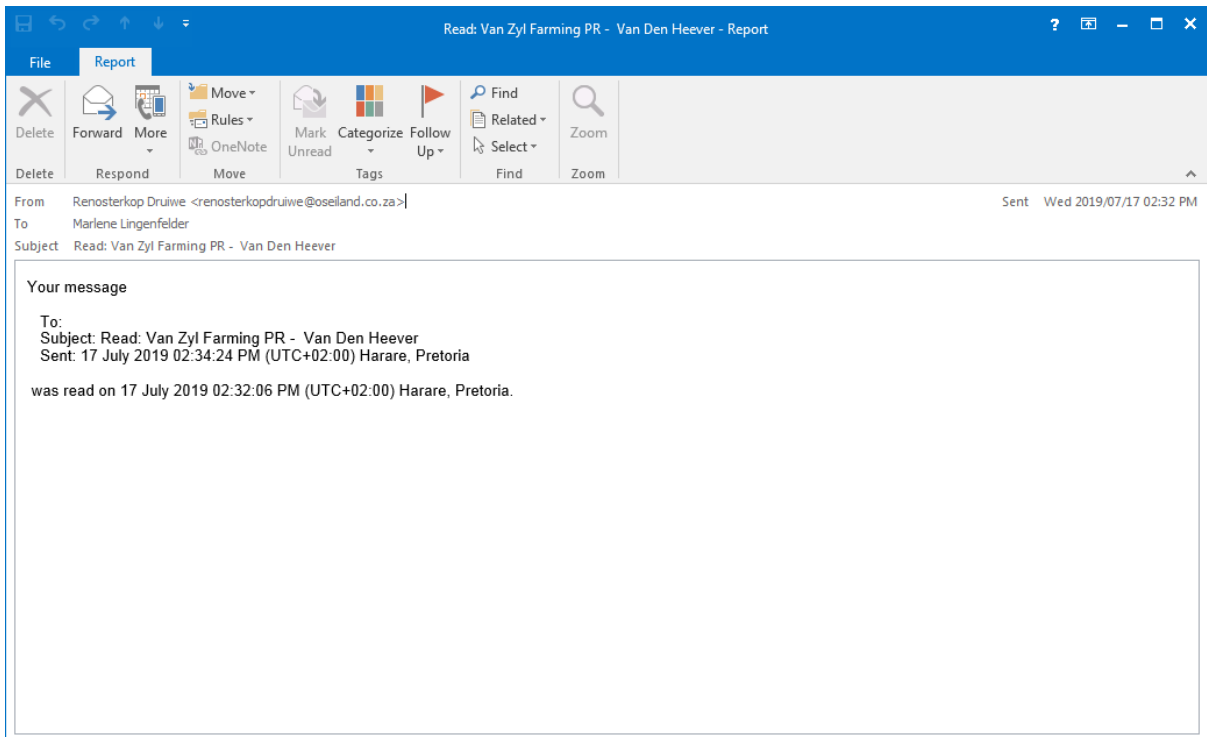
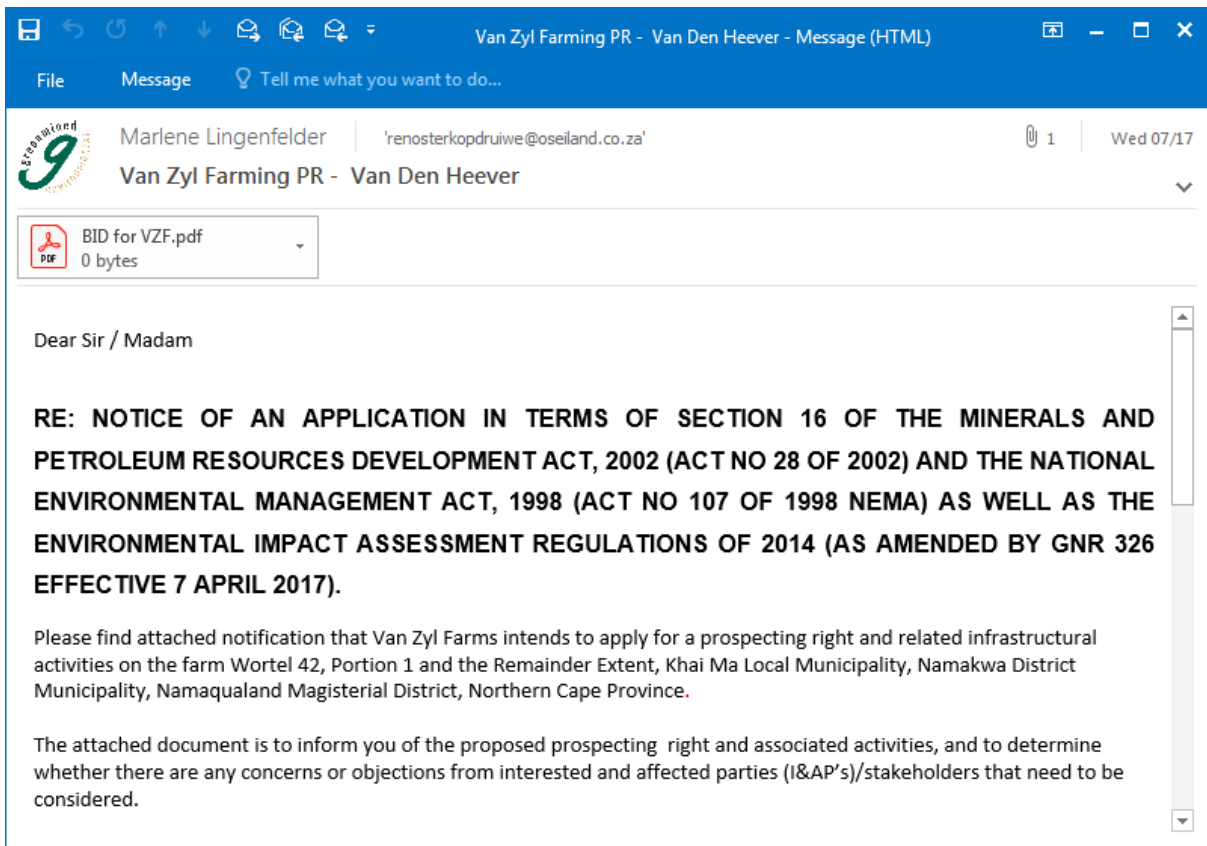
The farm Wortel 42 is situated approximately 74,7km west of Pofadder and 148km east of Springbok, Northern Cape Province. The commodity of interest is Sillimanite (Si).

The GPS coordinates of the proposed prospecting areas are as follow:

Table 1: Proposed location of the prospecting right area.

the goal isn't to live forever, it is to protect a planet that will

Greenmined Environmental (Pty) Ltd | Tel: 021 861 2878 | Fax: 088 648 0578
Office: No 38, Baker Square Block 1, De Beers Avenue, Paardevlei, Somerset West, 7130
Postnet Suite 82, Private Bag X15, Somerset West, 7129
Directors: S Smit; R.L. Shedlock; C Weideman | Reg No: 2012/065586/07 | VAT No. 4040288032



**PROOF OF CORRESPONDENCE WITH MR ISAK JACOBUS VAN NIEKERK ON
THE 17TH OF JULY 2019**



Ref No: NC 3015/1/1/2/ PR Van Zyl Farms
Portion 182
Nellersdrif
Kelmoes
8860
Cell: 083 391 8749

BACKGROUND INFORMATION DOCUMENT

1 Penge Road,
Aggeney's,
Northern Cape
8893

Attention: Mr Isak Jacobus Van Niekerk

17 July 2019

Dear sir

RE: NOTICE OF AN APPLICATION IN TERMS OF SECTION 16 OF THE MINERALS AND PETROLEUM RESOURCES DEVELOPMENT ACT, 2002 (ACT NO 28 OF 2002) AND THE NATIONAL ENVIRONMENTAL MANAGEMENT ACT, 1998 (ACT NO 107 OF 1998 NEMA) AS WELL AS THE ENVIRONMENTAL IMPACT ASSESSMENT REGULATIONS OF 2014 (AS AMENDED BY GNR 326 EFFECTIVE 7 APRIL 2017).

Van Zyl Mining has previously, on 30th January 2019, applied for a prospecting right (12321 PR) for the prospecting right and associated activities on the farm Wortel 42, Portion 0 (Remaining Extent) and Portion 1, Khal Ma Local Municipality, Namakwa District Municipality, Namaqualand Magisterial District, Northern Cape Province

Van Zyl Farms intends to apply for a prospecting right and related infrastructural activities on the farm Wortel 42, Portion 1 and the Remainder Extent, Khal Ma Local Municipality, Namakwa District Municipality, Namaqualand Magisterial District, Northern Cape Province

SITE DESCRIPTION

The farm Wortel 42 is situated approximately 74,7km west of Pofadder and 148km east of Springbok, Northern Cape Province. The commodity of interest is Sillimanite (Si).

The GPS coordinates of the proposed prospecting areas are as follows:

Table 1: Proposed location of the prospecting right area.

the goal isn't to live forever, it is to protect a planet that will

Greenmined Environmental (Pty) Ltd | Tel: 021 851 2878 | Fax: 088 648 0578
Office No 38, Baker Square Block 1, De Beers Avenue, Paardevlei, Somerset West, 7130
Postnet Suite 62, Private Bag X16, Somerset West, 7129
Directors: B Smit; R L Shedlock; C Weideman | Reg No: 2012/055585/07 | VAT No. 4040283032

**PROOF OF POST SEND TO MR ISAK JACOBUS VAN NIEKERK ON THE 17TH
OF JULY 2019**

REGISTERED LETTER
(with a domestic insurance option)
• Full Domestic tracking and tracing
• Domestic Enquiries:
ShareCall 0860 111 502 www.sap6.co.za
RC361328623ZA

A RC361328623ZA

1st RC361328623ZA

D RC361328623ZA


RECIPIENT NAME (please print clearly)

REGISTERED LETTER
(with a domestic insurance option)
RC361328623ZA
A BOOK COPY

REGISTERED LETTER
(with a domestic insurance option)
ShareCall 0860 111 502 www.sap6.co.za
RC361328623ZA
CUSTOMER COPY 301028R

1 Penge Road,
Aggeneys,
Northern Cape
8893
Att: Mr Isak Jacobus Van Niekerk
054 983 9203
Ref: BID – Van Zyl Farms PR

PROOF OF CORRESPONDENCE WITH MR PIETER VENTER FROM BLACK MOUNTAIN MINING PTY LTD ON THE 17TH OF JULY 2019



Ref No: NC 3015/1/1/2/ PR Van Zyl Farms
Portion 182
Nelliersdrif
Kelmoes
8860
Cell: 083 391 8749

BACKGROUND INFORMATION DOCUMENT

Black Mountain Mining Pty Ltd

Attention: Pieter Venter

17 July 2019

Dear sir

RE: NOTICE OF AN APPLICATION IN TERMS OF SECTION 16 OF THE MINERALS AND PETROLEUM RESOURCES DEVELOPMENT ACT, 2002 (ACT NO 28 OF 2002) AND THE NATIONAL ENVIRONMENTAL MANAGEMENT ACT, 1998 (ACT NO 107 OF 1998 NEMA) AS WELL AS THE ENVIRONMENTAL IMPACT ASSESSMENT REGULATIONS OF 2014 (AS AMENDED BY GNR 326 EFFECTIVE 7 APRIL 2017).

Van Zyl Mining has previously, on 30th January 2019, applied for a prospecting right (12321 PR) for the prospecting right and associated activities on the farm Wortel 42, Portion 0 (Remaining Extent) and Portion 1, Khal Ma Local Municipality, Namakwa District Municipality, Namaqualand Magisterial District, Northern Cape Province

Van Zyl Farms intends to apply for a prospecting right and related infrastructural activities on the farm Wortel 42, Portion 1 and the Remainder Extent, Khal Ma Local Municipality, Namakwa District Municipality, Namaqualand Magisterial District, Northern Cape Province

SITE DESCRIPTION

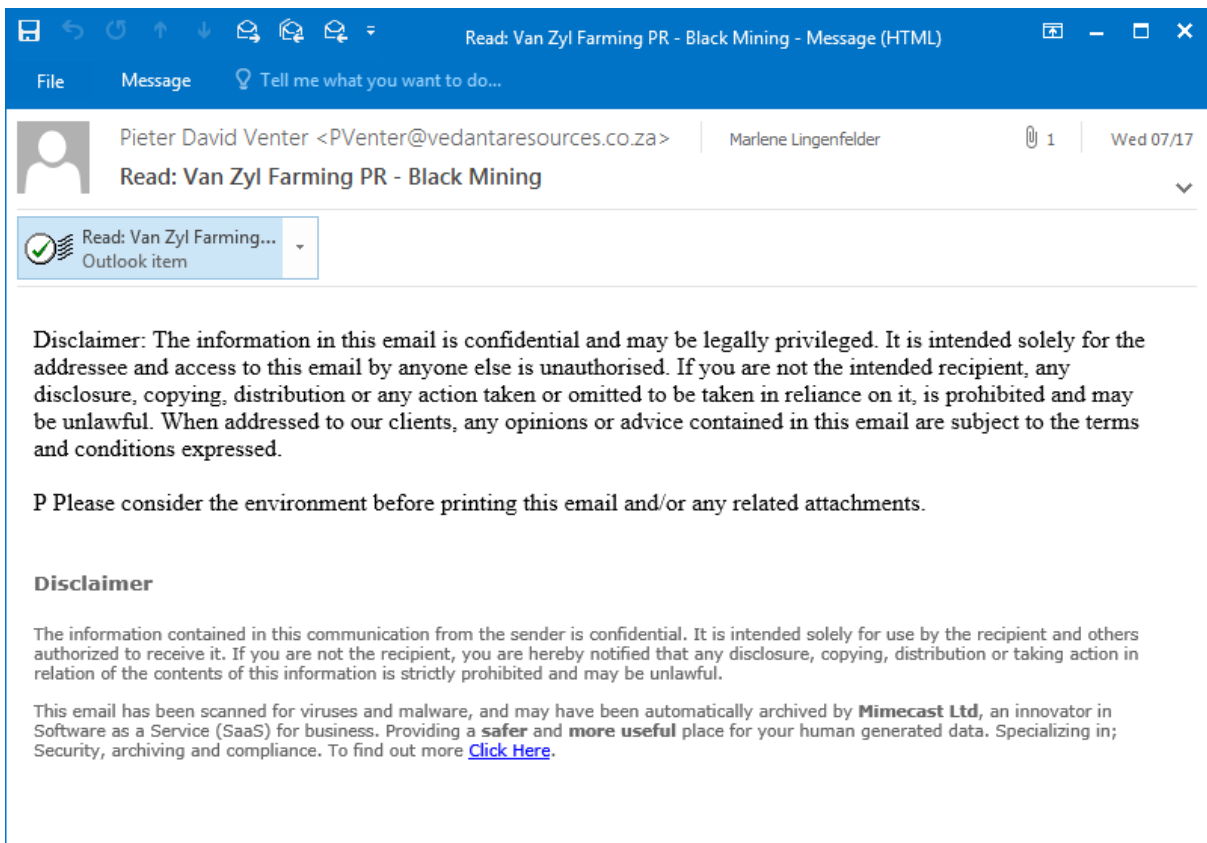
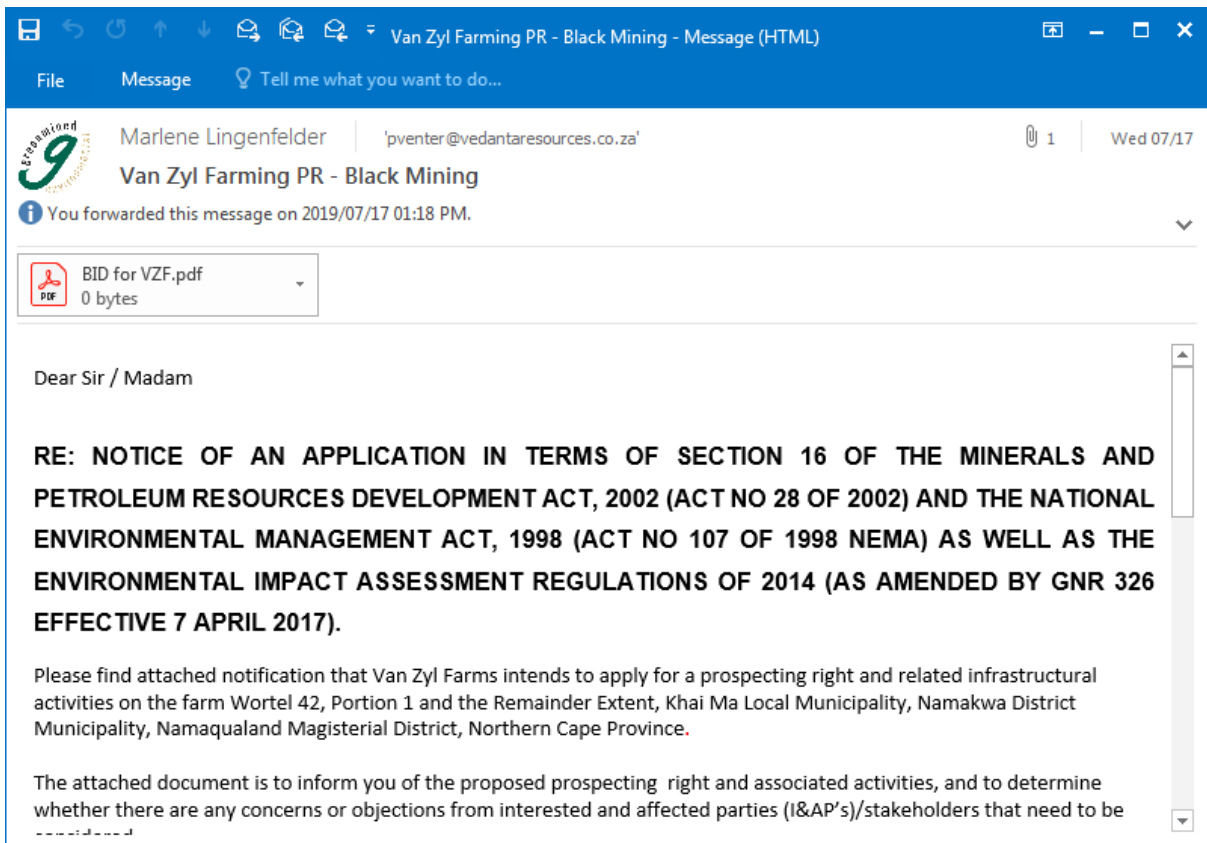
The farm Wortel 42 is situated approximately 74,7km west of Pofadder and 148km east of Springbok, Northern Cape Province. The commodity of interest is Sillimanite (Si).

The GPS coordinates of the proposed prospecting areas are as follow:

Table 1: Proposed location of the prospecting right area.

the goal isn't to live forever, it is to protect a planet that will

Greenmined Environmental (Pty) Ltd (Tel: 021 851 2873 | Fax: 088 648 0579
Office No 38, Baker Square Block 1, De Beers Avenue, Paardevlei, Somerset West, 7130
Postnet Suite 82, Private Bag X16, Somerset West, 7139
Directors: S Smit; R.L. Shedlock; C Weideman | Reg No: 2012/065586/07 | VAT No. 4040283032



**PROOF OF CORRESPONDENCE WITH MR EDMUND AGENBAG ON THE 17TH
OF JULY 2019**



Ref No: NC 30/5/1/1/2/ PR Van Zyl Farms
Portion 182
Nellersdrif
Kelmoes
8860
Cell: 083 391 8749

BACKGROUND INFORMATION DOCUMENT

Oonab Boerdery CC

Posbus 235

Springbok

8240

Attention: Mr Edmund Agenbag

17 Julie 2019

Dear sir

RE: NOTICE OF AN APPLICATION IN TERMS OF SECTION 16 OF THE MINERALS AND PETROLEUM RESOURCES DEVELOPMENT ACT, 2002 (ACT NO 28 OF 2002) AND THE NATIONAL ENVIRONMENTAL MANAGEMENT ACT, 1998 (ACT NO 107 OF 1998 NEMA) AS WELL AS THE ENVIRONMENTAL IMPACT ASSESSMENT REGULATIONS OF 2014 (AS AMENDED BY GNR 326 EFFECTIVE 7 APRIL 2017).

Van Zyl Mining has previously, on 30th January 2019, applied for a prospecting right (12321 PR) for the prospecting right and associated activities on the farm Wortel 42, Portion 0 (Remaining Extent) and Portion 1, Khal Ma Local Municipality, Namakwa District Municipality, Namaqualand Magisterial District, Northern Cape Province

Van Zyl Farms intends to apply for a prospecting right and related infrastructural activities on the farm Wortel 42, Portion 1 and the Remainder Extent, Khal Ma Local Municipality, Namakwa District Municipality, Namaqualand Magisterial District, Northern Cape Province

SITE DESCRIPTION

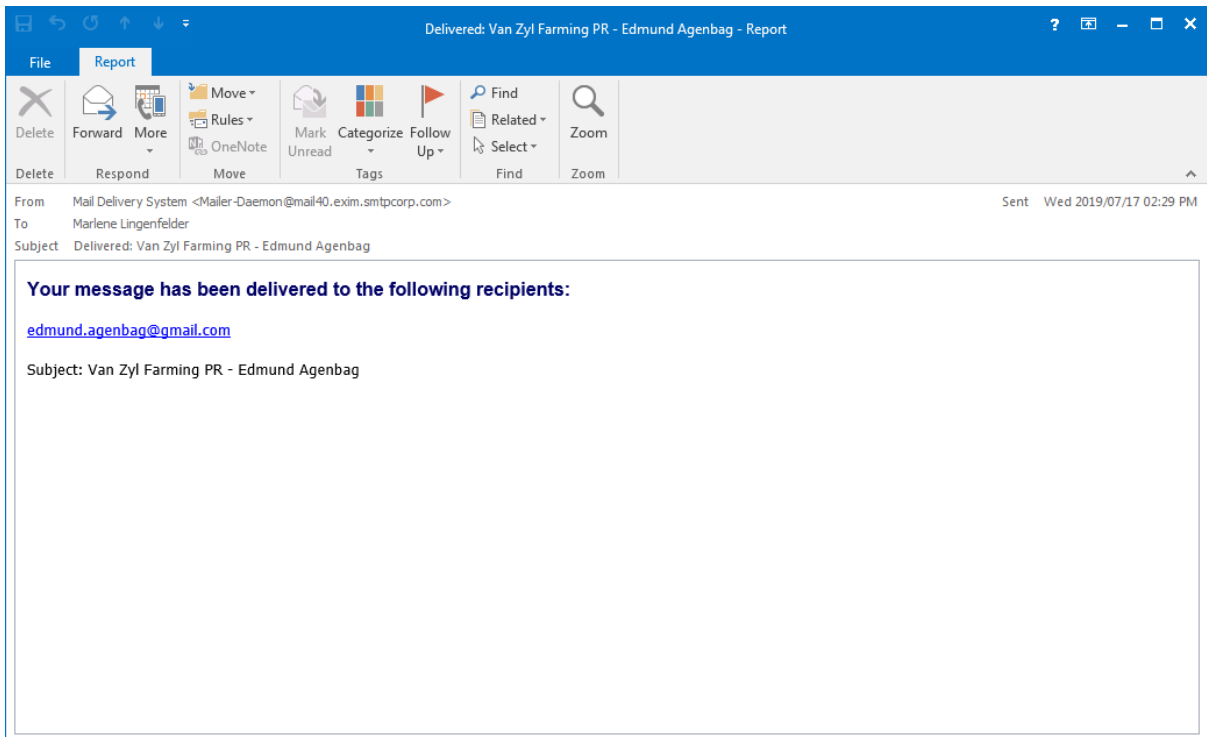
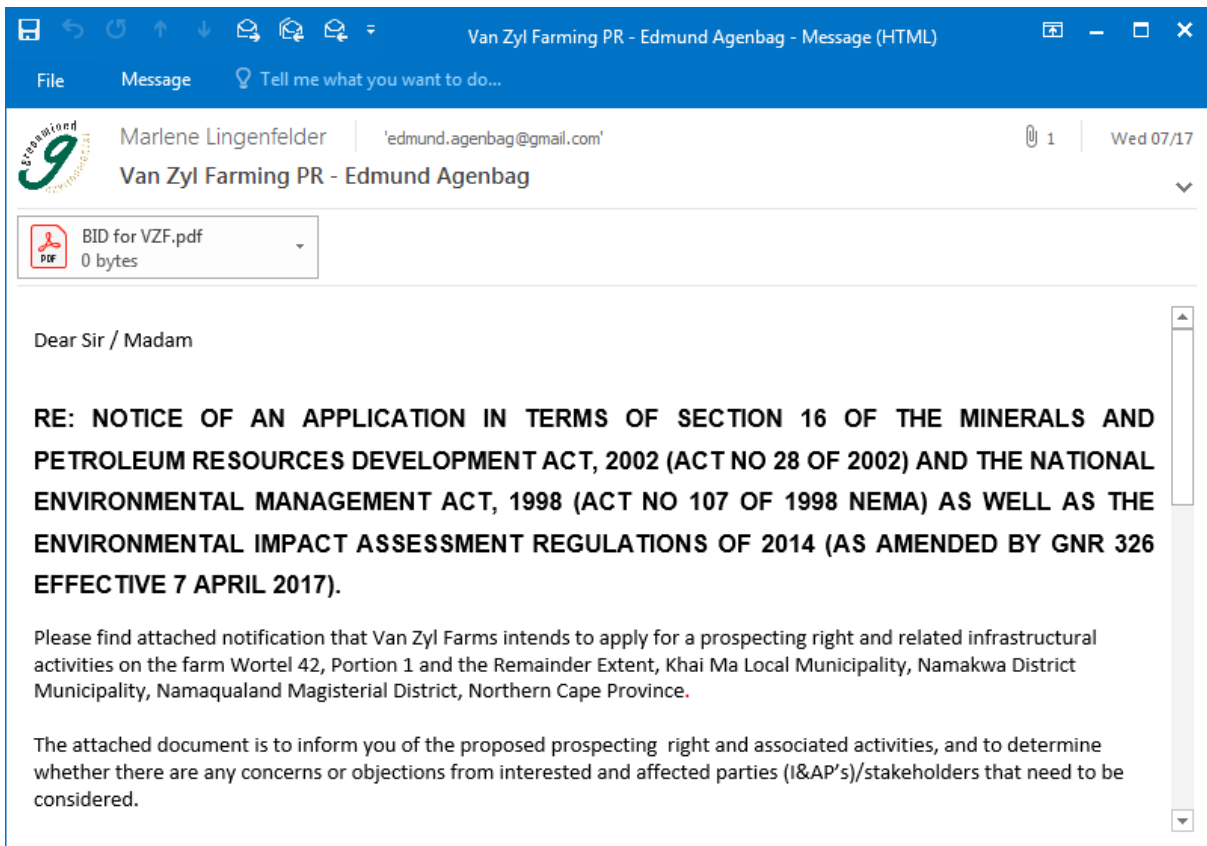
The farm Wortel 42 is situated approximately 74,7km west of Pofadder and 148km east of Springbok, Northern Cape Province. The commodity of interest is Sillimanite (Si).

The GPS coordinates of the proposed prospecting areas are as follow:

Table 1: Proposed location of the prospecting right area.

the goal isn't to live forever, it is to protect a planet that will

Greenmined Environmental (Pty) Ltd (Tel: 021 851 2878 | Fax: 088 648 0578
Office No 38, Baker Square Block 1, De Beers Avenue, Paardevlei, Somerset West, 7130
Postnet Suite 82, Private Bag X15, Somerset West, 7129
Directors: S Smit; R L Shedlock; C Weideman | Reg No: 2012/065565/07 | VAT No. 4040283032



PROOF OF POST SEND TO MR EDMUND AGENBAG ON THE 17TH OF JULY
2019

REGISTERED LETTER
(with a domestic insurance option)
• Full Domestic tracking and tracing
• Domestic Enquiries:
ShareCall 0860 111 502 www.sapo.co.za
RC361328610ZA

A RC361328610ZA

1st RC361328610ZA

D RC361328610ZA


RECIPIENT NAME (please print clearly)

REGISTERED LETTER
(with a domestic insurance option)
RC361328610ZA
A BOOK COPY

REGISTERED LETTER
(with a domestic insurance option)
ShareCall 0860 111 502 www.sapo.co.za
RC361328610ZA
CUSTOMER COPY 301028R

Oonab Boerdery CC
Posbus 235
Springbok
8240

Att: Mr Edmund Agenbag
083 5444 632

Ref: BID – Van Zyl Farms PR

**PROOF OF CORRESPONDENCE WITH MR OBEGANG FROM POFADDER
MUNICIPALITY ON THE 17TH OF JULY 2019**



Ref No: NC 30/5/1/1/2/ PR Van Zyl Farms
Portion 182
Nellersdrif
Kelmoes
8860
Cell: 083 391 8749

BACKGROUND INFORMATION DOCUMENT

Pofadder Municipality

PO Box 106

Pofadder

8890

Attention: Mr Obegang

17 Julie 2019

Dear sir

RE: NOTICE OF AN APPLICATION IN TERMS OF SECTION 16 OF THE MINERALS AND PETROLEUM RESOURCES DEVELOPMENT ACT, 2002 (ACT NO 28 OF 2002) AND THE NATIONAL ENVIRONMENTAL MANAGEMENT ACT, 1998 (ACT NO 107 OF 1998 NEMA) AS WELL AS THE ENVIRONMENTAL IMPACT ASSESSMENT REGULATIONS OF 2014 (AS AMENDED BY GNR 326 EFFECTIVE 7 APRIL 2017).

Van Zyl Mining has previously, on 30th January 2019, applied for a prospecting right (12321 PR) for the prospecting right and associated activities on the farm Wortel 42, Portion 0 (Remaining Extent) and Portion 1, Khal Ma Local Municipality, Namakwa District Municipality, Namaqualand Magisterial District, Northern Cape Province

Van Zyl Farms intends to apply for a prospecting right and related infrastructural activities on the farm Wortel 42, Portion 1 and the Remainder Extent, Khal Ma Local Municipality, Namakwa District Municipality, Namaqualand Magisterial District, Northern Cape Province

SITE DESCRIPTION

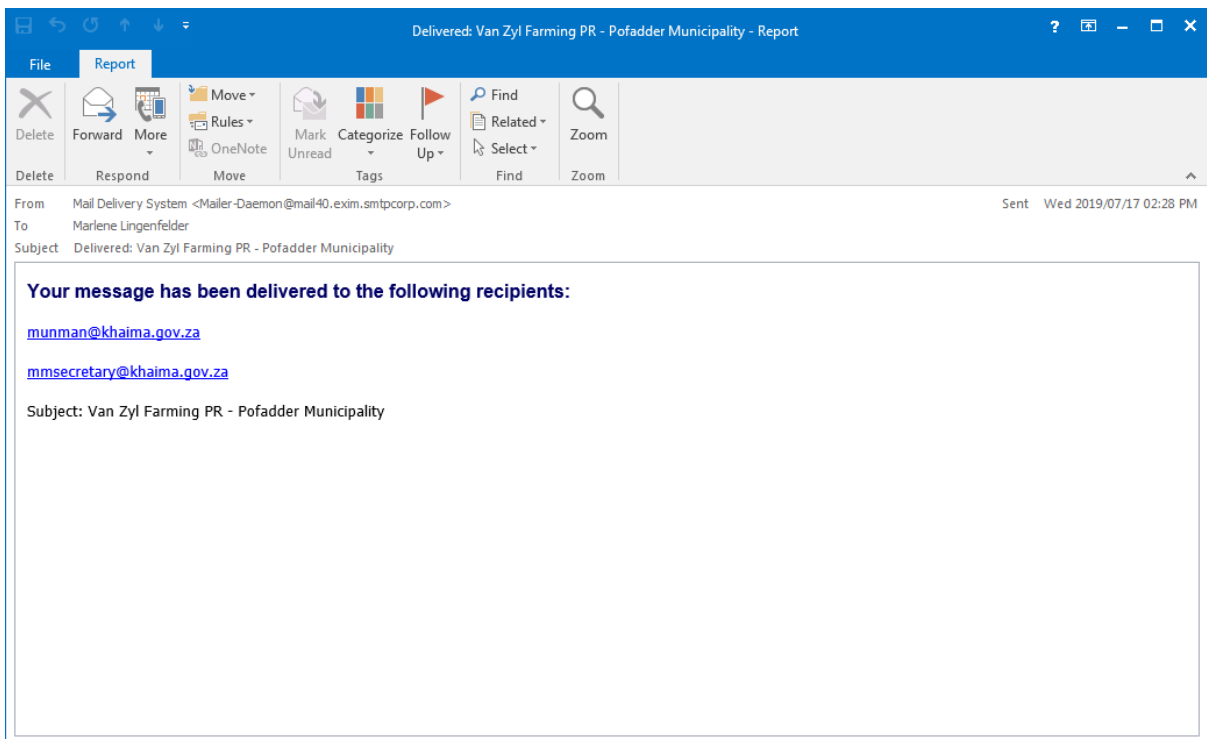
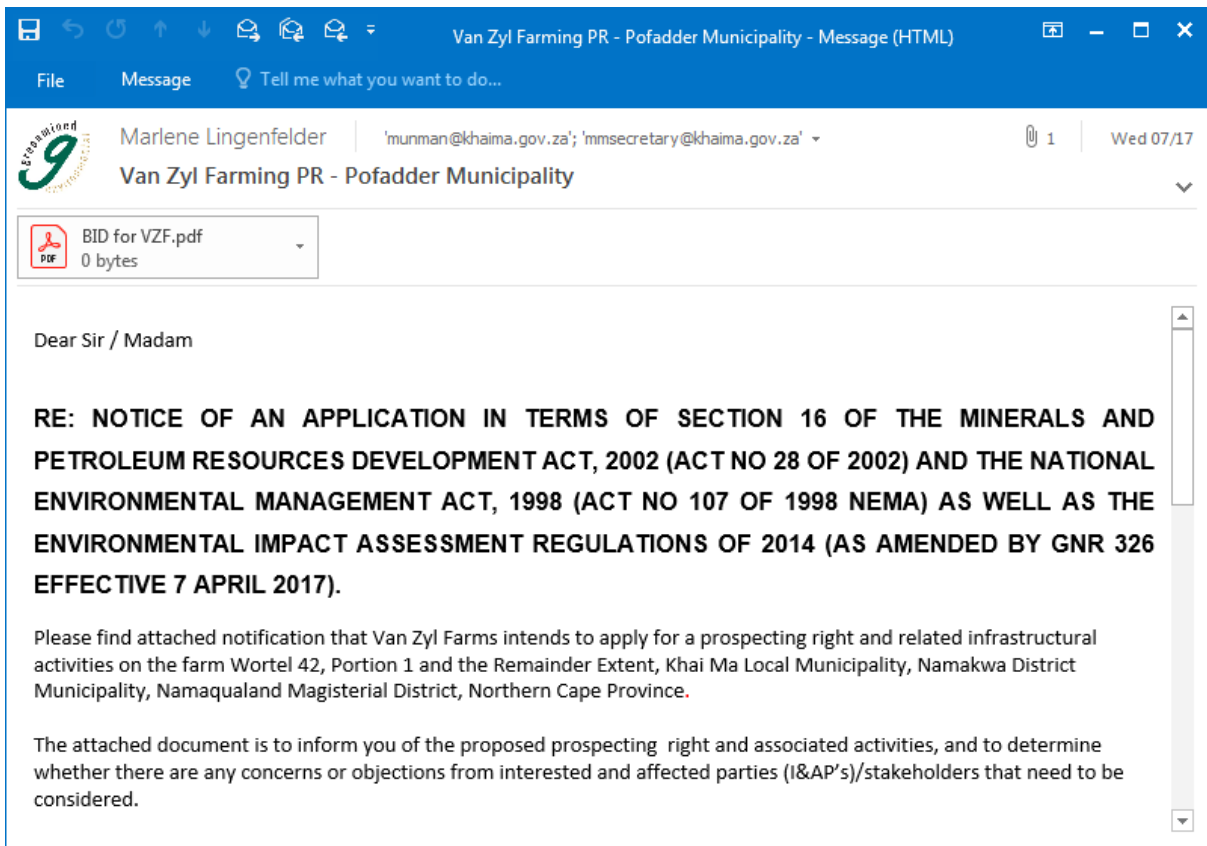
The farm Wortel 42 is situated approximately 74,7km west of Pofadder and 148km east of Springbok, Northern Cape Province. The commodity of interest is Sillimanite (Si).

The GPS coordinates of the proposed prospecting areas are as follow:

Table 1: Proposed location of the prospecting right area.

the goal isn't to live forever, it is to protect a planet that will

Greenmined Environmental (Pty) Ltd | Tel: 021 861 2873 | Fax: 088 648 0679
Office No 38, Baker Square Block 1, De Beers Avenue, Paardevlei, Somerset West, 7130
Postnet Suite 62, Private Bag X16, Somerset West, 7129
Directors: S Smit; R L Shedlock; C Weideman | Reg No: 2012/065685/07 | VAT No. 4040283032



**PROOF OF POST SEND TO MR OBEGANG FROM POFADDER MUNICIPALITY
ON THE 17TH OF JULY 2019**

REGISTERED LETTER
(with a domestic insurance option)
• Full Domestic tracking and tracing
• Domestic Enquiries:
ShareCall 0850 111 502 www.sapo.co.za
RC361328637ZA

A RC361328637ZA

1st RC361328637ZA

D RC361328637ZA

RECIPIENT NAME (please print clearly)

REGISTERED LETTER <small>(with a domestic insurance option)</small> RC361328637ZA A BOOK COPY	REGISTERED LETTER <small>(with a domestic insurance option)</small> <small>ShareCall 0850 111 502 www.sapo.co.za</small> RC361328637ZA CUSTOMER COPY 301628R
---	--

Pofadder Municipality
PO Box 106
Pofadder
8890

Att: Mr Obegang
054 933 1022

Ref: BID – Van Zyl Farms PR

PROOF OF CORRESPONDENCE WITH KLEIN PELA GASTEHUIS ON THE 17TH OF JULY 2019



Ref No: NC 30/5/1/1/2/ PR Van Zyl Farms
Portion 182
Nellersdrif
Kalmoes
8860
Cell: 083 391 8749

BACKGROUND INFORMATION DOCUMENT

Klein Pela Gastehuis

Attention: Aletta of Glenda

17 Julie 2019

Dear all

RE: NOTICE OF AN APPLICATION IN TERMS OF SECTION 16 OF THE MINERALS AND PETROLEUM RESOURCES DEVELOPMENT ACT, 2002 (ACT NO 28 OF 2002) AND THE NATIONAL ENVIRONMENTAL MANAGEMENT ACT, 1998 (ACT NO 107 OF 1998 NEMA) AS WELL AS THE ENVIRONMENTAL IMPACT ASSESSMENT REGULATIONS OF 2014 (AS AMENDED BY GNR 326 EFFECTIVE 7 APRIL 2017).

Van Zyl Mining has previously, on 30th January 2019, applied for a prospecting right (12321 PR) for the prospecting right and associated activities on the farm Wortel 42, Portion 0 (Remaining Extent) and Portion 1, Khal Ma Local Municipality, Namakwa District Municipality, Namaqualand Magisterial District, Northern Cape Province

Van Zyl Farms intends to apply for a prospecting right and related infrastructural activities on the farm Wortel 42, Portion 1 and the Remainder Extent, Khal Ma Local Municipality, Namakwa District Municipality, Namaqualand Magisterial District, Northern Cape Province

SITE DESCRIPTION

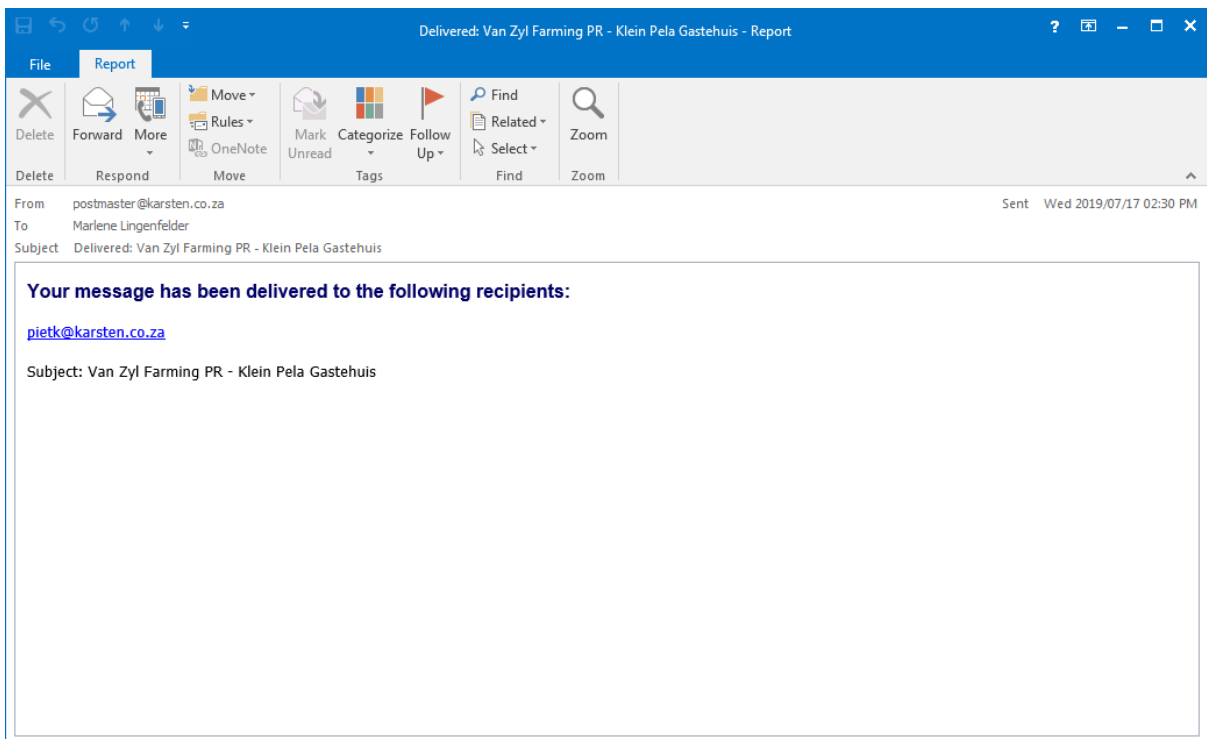
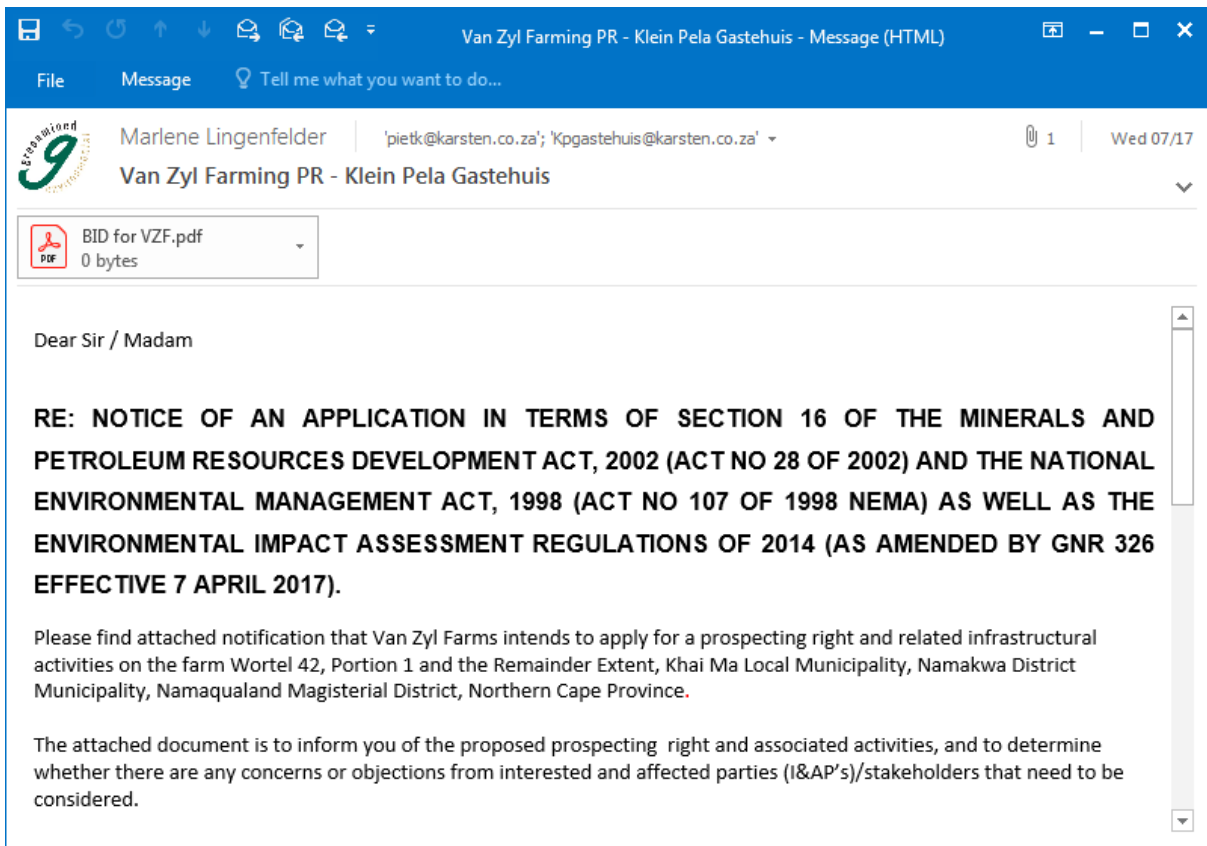
The farm Wortel 42 is situated approximately 74,7km west of Pofadder and 148km east of Springbok, Northern Cape Province. The commodity of interest is Sillimanite (Si).

The GPS coordinates of the proposed prospecting areas are as follow:

Table 1: Proposed location of the prospecting right area

the goal isn't to live forever, it is to protect a planet that will

Greenmined Environmental (Pty) Ltd | Tel: 021 851 2973 | Fax: 088 648 0579
Office: No 88, Baker Square Block 1, De Beers Avenue, Paardevlei, Somerset West, 7130
Postnet Suite 82, Private Bag X16, Somerset West, 7129
Directors: B Smit; R L Shedlock; C Weideman | Reg No: 2012/065585/07 | VAT No. 4040289032



Delivered: Van Zyl Farming PR - Klein Pela Gastehuis - Report

File Report

Delete Forward More Move Rules OneNote Mark Unread Categorize Follow Up Find Related Select Zoom

Delete Respond Move Tags Find Zoom

From postmaster@karsten.co.za Sent Wed 2019/07/17 02:30 PM
To Marlene Lingenfelder
Subject Delivered: Van Zyl Farming PR - Klein Pela Gastehuis

Your message has been delivered to the following recipients:

Kpgastehuis@karsten.co.za


Subject: Van Zyl Farming PR - Klein Pela Gastehuis

Stywe lyn vir Johan en Ivan!

Die twee kampioene hengeleers van IKheis Hengelklub het weer by die klub se Julie 2019 kompetisie geëvier. Hierdie keer het veteraan hengeljaar, Johan Beukes die eerste plek inkatrol met klein Ivan Scheepers tweede.



Johan Beukes en Ivan Scheepers (3) met hul medaljes



Rietfontein vs Keimoes in Vuka-liga wedstryd eindronde



Die wespans: Rietfontein 0/16

GEMSBOK-RIETFONTEIN: Die lang verwagte en laaste rondte van die Vuka-liga wedstryde tussen Rietfontein en Keimoes is onder ideale weerstoestand gespeel, maar 'n wedstryd wat Rietfontein en sy ondersteuners gou wil vergeet.

Erste aan die beurt was die netelspanne van die onderskeie skole. Die tuisskare was bankvas agter die tuisspan, Rietfontein. Die gelyk outslag het die geesdrif van die Rietfontein skare ietwat gedemp. Toe skuf die aandag na die rugby wedstryde en die hele Rietfontein het 'n wen van die spelers vervaag. Die 0/16 spanne het die veld gevat en albei spanne het van die staanspoor inklm

Keimoes laat loop met die bal



CORNE'S AUTO

UPINGTON • KATHU
054 332 3018 • twotonetrad@gmail.com

MOTORS

2009 BMW 335i Coupe AT (E92), White, Full House, ABS, Airbags, Leather, Mags, FSH ----- R 169 990,00
2013 Chevrolet Captiva 2.2D LTZ AWD AT, Navy, Full House, ABS, Airbags, Leather, Mags, FSH ----- R 209 990,00
2015 Chevrolet Spark 1.2 L SDr, White, Full House, ABS, Airbags, FSH ----- R 109 990,00
2016 Chevrolet Spark 1.2 L SDr, Bronze, Full House, ABS, Airbags, FSH ----- R 119 990,00
2017 Ford Escort 1.5 Ti VCT Ambiente, White, Full House, ABS, Airbags, FSH ----- R 229 990,00
2018 Ford Figo 1.5 Ti VCT Ambiente, Silver, Full House, ABS, Airbags, FSH ----- R 159 990,00
2018 Ford Figo 1.5 Ti VCT Ambiente S-Dr, White, Full House, ABS, Airbags, FSH ----- R 159 990,00
2011 Hyundai Elantra 1.8 GLE, Executive, Red, Full House, ABS, Airbags, FSH ----- R 399 990,00
2013 Hyundai 20 1.4 Fluid, Blue, Full House, ABS, Airbags, FSH ----- R 119 990,00
2015 Jeep Renegade 1.4 TJET Ltd, Full House, ABS, Airbags, FSH ----- R 249 990,00
2017 Mercedes-Benz C180 Avantgarde, AT, Silver, Full House, ABS, Airbags, FSH ----- R 359 990,00
2009 Mercedes-Benz C200 Elegance, AT, Gold, Full House, ABS, Airbags, FSH ----- R 179 990,00
2012 Mini Cooper S, Silver, Full House, ABS, Airbags, Mags, FSH ----- R 199 990,00
2014 Mitsubishi ASX 2.0 S-Dr GLX, Silver, Full House, ABS, Airbags, FSH ----- R 159 990,00
2014 Mitsubishi Outlander 2.4 GLS AT 4x4, White, Full House, ABS, Airbags, FSH ----- R 119 990,00
2008 Opel Corsa 1.6 Sport S-Dr, Green, Radio/CD, ABS, Airbags, FSH ----- R 109 990,00
2014 Range Rover Evoque 2.2 SD4 Dynamic, Maroon, Full House, ABS, Airbags, FSH ----- R 429 990,00
2013 Renault Clio IV 900T Authentique (66KW), Silver, Full House, ABS, Airbags, FSH ----- R 139 990,00
2018 Renault Clio IV 900T Authentique (66KW), Silver, Full House, ABS, Airbags, FSH ----- VERKOOP
2018 Renault Clio IV 900T Authentique (66KW), Silver, Full House, ABS, Airbags, FSH ----- R 179 990,00
2013 Renault Megane III 1.6 Expression Coupe, White, Full House, ABS, Airbags, FSH ----- R 129 990,00
2010 Toyota Auris 1.3 X, Charcoal, Full House, ABS, Airbags, FSH ----- R 99 990,00
2018 Toyota Avanza 1.5 SX, White, Full House, ABS, Airbags, FSH ----- R 249 990,00
2013 Toyota Avanza 1.5 SX, Blue, Full House, ABS, Airbags, FSH ----- R 179 990,00
2012 Toyota Corolla 1.3 Professional, Silver, Full House, ABS, Airbags, FSH ----- R 149 990,00
2012 Toyota Corolla 1.3 Professional, Gold, Full House, ABS, Airbags, FSH ----- R 149 990,00
2010 Toyota Eicos 1.6 SX Sprint, Silver, Full House, ABS, Airbags, FSH ----- R 159 990,00
2006 Toyota Fortuner 4.0 V6 4x4, White, Full House, ABS, Airbags, FSH, Many Many Extras ----- R 179 990,00
2013 VW Golf VI GTI 2.0 TSI, Red, Full House, ABS, Airbags, FSH ----- R 199 990,00
2013 VW Golf VII 1.4 TSI Comfortline, White, Full House, ABS, Airbags, FSH ----- R 199 990,00
2013 VW Jetta VI 1.4 TSI Trendline, White, Full House, ABS, Airbags, FSH ----- R 129 990,00
2016 VW Jetta VI 1.4 TSI Trendline, Gold, Full House, ABS, Airbags, FSH ----- R 259 990,00
2005 VW Polo Classic 1.4 TDI Trendline, White, Full House, ABS, Airbags, FSH ----- R 59 990,00
2010 VW Polo Vivo 1.4 Trendline, Silver, Full House, ABS, Airbags, FSH ----- R 119 990,00
2017 VW Polo Vivo 1.4 Trendline, Silver, Full House, ABS, Airbags, FSH ----- R 159 990,00
2018 VW Polo Vivo 1.4 Trendline New Shape, Silver, Full House, ABS, Airbags, FSH ----- R 179 990,00
2018 VW Polo Vivo 1.4 Trendline New Shape, White, Full House, ABS, Airbags, FSH ----- R 179 990,00
2018 VW Polo Vivo 1.4 Trendline New Shape, White, Full House, ABS, Airbags, FSH ----- R 179 990,00
2015 VW Polo GP 1.2 TSI Highline, White, Full House, ABS, Airbags, Sunroof, FSH ----- R 159 990,00
2017 VW Polo GP 1.2 TSI Highline, Blue, Full House, ABS, Airbags, Sunroof, FSH ----- R 229 990,00
2017 VW Polo GP 1.2 TSI Trendline, Silver, FSH, ABS, Airbags, Ball of Warranty & Service ----- R 189 990,00
2017 VW Polo GP 1.2 TSI Trendline, Silver, FSH, ABS, Airbags, Ball of Warranty & Service ----- R 189 990,00
2017 VW Polo GP 1.2 TSI Trendline, Blue, Full House, ABS, Airbags, FSH ----- R 189 990,00

BAM'S AUTO

MOTORS

2015 VOLKSWAGEN POLO 1.2 TSI TRENDLINE ----- R 159 990,00
2015 VOLKSWAGEN POLO 1.2 TSI TRENDLINE ----- R 159 990,00
2015 HYUNDAI I10 GLE S MOTION ----- R 169 990,00
2014 VOLKSWAGEN POLO 1.2 TDI BLUE MOTION ----- R 139 990,00
2013 VOLKSWAGEN POLO 1.8 COMFORTLINE ----- R 149 990,00
2013 VOLKSWAGEN POLO 1.8 COMFORTLINE ----- R 129 990,00
2012 MERCEDES C200 COMPRESSOR AVANGARDE AT ----- R 199 990,00
2012 TATA INDICA 1.4 ----- R 79 990,00
2011 FORD FIGO 1.4 AMBIENTE ----- R 104 990,00
2010 VOLKSWAGEN POLO 1.4 COMFORTLINE ----- R 104 990,00
2010 OPEL CORSA 1.4 ESSENTIAL IDR ----- R 89 990,00
2010 VOLKSWAGEN GOLF 6 GTI DSG ----- R 189 990,00
2010 CHEVROLET SPARK LITEI ----- R 79 990,00
2007 TOYOTA COROLLA 1.8 PROFESSIONAL ----- R 89 990,00
2009 MAZDA 2 1.3 DYNAMIC ----- R 79 990,00
2008 OPEL CORSA 1.4 LITE ----- R 59 990,00
2005 VOLKSWAGEN SHARAN 1.8 T ----- R 89 990,00
2001 VOLKSWAGEN CITY 130 ----- R 89 990,00
2000 OPEL CORSA 1601S PISA AC ----- R 69 990,00
1999 VOLKSWAGEN POLO 1.6 CLASSIC ----- R 64 990,00
1998 OPEL KADETT 1100 ----- R 54 990,00
1995 BMW 740i ----- R 48 990,00
1990 HONDA BALLADE 1500 AT ----- R 38 990,00

BAKKIES

2016 NISSAN N200 1.6 IAC CANOPY ----- R 129 990,00
2014 CHEVROLET UTILITY 1.4 I CLUB ----- R 119 990,00
2013 MITSUBISHI TRITON 2.5 DDI PUDIC 4X2 ----- R 189 990,00
2011 FORD BANTAM 130 IAC MAGS ----- SOLD
2010 OPEL UTILITY 1.4 I CLUB CANOPY ----- R 99 990,00
2008 FORD BANTAM 130 IAC MAGS ----- R 74 990,00
2007 NISSAN NAVARA 4.0 V6 DC 4X4 ----- R 129 990,00

BAMMIES BRITS
079 877 3517 079 566 3090
CORNER OF PARK & LE ROUX STREET - UPINGTON

NOTICE OF MINING PERMIT APPLICATION

Notice is hereby given in terms of Section 16 of the Mineral and Petroleum Resources Development Act 2002 (Act No. 28 of 2002) (MPRDA) and the National Environmental Management Act, 1998 (Act No. 107 of 1998) (NEMA) as well as the Environmental Impact Assessment (EIA) Regulations of 2014 (as amended by GNR 325 effective 7 April 2017) intent to carry out the following activity:

- Van Zyl Farms intends to apply for a prospecting right on the farm Wortel 42, Portion 1 and the Remainder Extent, Khai Ma Local Municipality, Namaqualand Magisterial District, Northern Cape Province. The farm Wortel 42 is situated approximately 74,7km west of Pletstroom and 148km east of Springbok, Northern Cape Province. The commodity of interest is Silimanite (Si).

Submit an application for a Prospecting Right Application in terms of Section 16 of the Mineral and Petroleum Resources Development Act, 2002 (Act No. 28 of 2002) to the Department of Mineral Resources.

The proposed project triggers the following listed activities in terms NEMA, 1998, and the EIA Regulator (as amended by GNR 325 effective 7 April 2017), and therefore requires a Basic Assessment process obtain environmental authorisation:

- GNR 327 Environmental Impact Assessment Regulations Listing Notice 1 of 2017 Activity 20.

Any activity including the operation of that activity which requires a prospecting right in terms of Section 16 of the Mineral and Petroleum Resources Development Act, 2002 (Act No. 28 of 2002), including –

- associated infrastructure, structures and earthworks, directly related to the prospecting of a mineral resource [1] or including activities for which an exemption has been issued in terms of section 106 of the Mineral and Petroleum Resources Development Act, 2002 (Act No. 28 of 2002);
- the primary processing of a mineral resource including winning, extraction, classifying, concentrating, crushing, screening or washing;
- but excluding the secondary processing of a mineral resource, including the smelting, beneficiation, reduction, refining, cationing or gasification of the mineral resource in which case activity 8 in Listing Notice 2 applies.

Other legislation triggered by the proposed project includes:

- An application for a Prospecting Right in terms of Section 16 of the Mineral and Petroleum Resources Development Act, 2002 (Act No. 28 of 2002) has been submitted to the Department of Mineral Resources.

Interested and Affected Parties (I&APs) are invited to provide written comments. I&APs must provide their comments with their name and contact details to the environmental consultant indicated below within 30 days from the date of this notice (19 July – 21 August 2019). Should additional information be required it could be obtained from Greenmined Environmental.

A register of I&APs that submitted written comments or requested to be registered will be opened. Affected parties who have jurisdiction in respect of the activity will also be listed on the register. Please note that only registered I&APs will be entitled to comment on reports and plans to be submitted to the Department, provided that the party provides its name, contact details and address and discloses a direct business, financial, personal or other interest which the party may have in the approval or refusal of this application. The registered I&APs will, in writing, within 14 days of the date of the decision be notified of the outcome of the application including the reasons for the decision and the right to appeal.

Environmental Consultant and Contact Person:
Greenmined Environmental (Pty) Ltd
Helderia Coetzee
Postnet Suite 82, Private Bag X15
Somerset West 7129
Tel: 011 956 4390
Fax: 085 545 5579
Cell: 082 734 5113
E-mail: yolandie.c@greenmined.co.za

Applicant:
Van Zyl Farms
Philip Van Zyl
Tel: 054 454 0110
Fax: 054 454 0110
Cell: 083 391 8749
PO Box 988
Keimoes, 8860
Email: philip@vanzylmining.co.za

rugby gespeel. Teen die verloop van die spel het Keimoes met 'n dryfbeweging oor die doellyn geval en hulle enigste punte aangeteken. Onmiddellik na die terugslag, het Brandon van Wyk sy spelers byeen geroep en daarna moes Keimoes net wal gooi. Die damwal het uiteindeklik gebreek toe Hillary Synfers na goeie ondernemende spel gaan afrond het. Fabean Rens het verdore. Die paar hanteeroute het Rietfontein van 'n groter oorwinning beroof. Hierdie oorwinning: die tweede oorwinning in die liga het die spanneftige vertroue gegee en hulle sien nou uit vir volgende seisoen. Intussen het die skare aangerooi om die hoofwedstryd – die 0/19 spanne in aksie te sien. Met vier gedwonge posisionele veranderinge en skuive op die bank en die massa voordeel wat Keimoes geniet het, was dit letterlik 'n geval van Dawid teen Goliat. Die manier hoe Keimoes die sportveld betree het, het van selfvertroue gespreek. In die skrumme en lynstane het Keimoes die bo ton gevoer en Rietfontein was gedurig onderdruk. Keimoes het soos 'n kampioenspan gespeel en het meer planmatig voorgekom. Met die oorvloed balbesit en hul goeie losskakel wat die wedstryd dikteer het, het geleentheid gekom om drie te druk. Ten spyte van geestes van Rietfonteinspan en die aanmoediging van die tuisskare moet Rietfontein vir tweede keer die knie voor Keimoes buig. Uitslae: Rietfontein en Keimoes gespeel gelyk met 11 doele elk. Rugby 0/16 Rietfontein = 7 (een drie en doelskop) Keimoes = 5 (een drie) Rugby 0/19 Rietfontein = 0 (Keimoes = 19 (drie drie, twee doelskoppe)

Velties by AA Duathlon



Johan Kruger en Kevin Toerien het in Augrabies die Augrabies Akademie Duathlon gedoen en skoonskip gemaak in die ope-afdeling. Kevin het 10km gedraaf en Johan het 30km fietsery. Om die resies suksesvol klaar te kon maak is een van die reëls dat beide deelnemers 2km saam moet draaf.

BAKKIES

2013 Chevrolet Utility 1.4 Club, White, A/C ----- R 109 990,00
2013 Ford Ranger 2.2 XL D/C, Charcoal, Full House, ABS, Airbags, FSH ----- R 199 990,00
2013 Hyundai H100 2.6D, White, A/C, F/C, D/S ----- R 249 990,00
2013 Isuzu KB250 D-TEC LE D/C, White, Full House, ABS, Airbags, Canopy, Leather, FSH ----- R 249 990,00
2015 Isuzu KB250 D-TEC LE 4x4 D/C, White, Full House, ABS, Airbags, Canopy, FSH ----- R 289 990,00
2015 Isuzu KB250 D-TEC Fleetable Safety S/C, White, ABS, Airbags, FSH ----- R 219 990,00
2011 Nissan Navara 2.5 DCI V6 D/C Full House, Canopy, FSH ----- R 139 990,00
2013 Nissan Navara 2.5 DCI LE 4x4 D/C, White, Full House, Canopy, FSH ----- VERKOOP
2016 Toyota Hilux 2.4 GD-6 R/B SRX D/C, White, Full House, ABS, Airbags, FSH ----- R 299 990,00
2017 Toyota Hilux 2.4 GD-6 R/B SRX D/C, White, Full House, ABS, Airbags, FSH ----- R 369 990,00
2018 Toyota Hilux 2.4 GD-6 R/B SRX D/C AT, White, Full House, ABS, Airbags, Canopy, FSH ----- R 419 990,00
2016 Toyota Hilux 2.4 GD S/C, White, ABS, Airbags, Nissan ----- R 239 990,00
2014 Toyota Hilux 3.0 D-4D 4x4 D/C, White, Full House, ABS, Airbags, Canopy, FSH ----- R 299 990,00
2011 Toyota Land Cruiser 79 4.0 V6 60th Edition, White, Full House, Low Km's, Many Extras ----- R 399 990,00
2015 VW Amarok 2.0 BTDI Trendline D/C, Charcoal, Full House, ABS, Airbags, FSH ----- R 299 990,00
2013 VW Amarok 2.0 BTDI Trendline S/C, Silver, Full House, ABS, Airbags, FSH ----- R 219 990,00

Corne 083 278 9278 • Llewellyn 082 745 7946
Majied: 065 526 2117



Stywe lyn vir Johan en Ivan!



Rietfontein vs Keimoes in Vuka-liga wedstryd eindronde



- CO
UPI
054 332
- MOTORS
- 2009 BMW 320i
 - 2009 ABS, Air
 - 2013 Chevrolet
 - House, 7
 - 2015 Chevrolet
 - ABS, Air
 - 2016 Chevrolet
 - ABS, Air
 - 2017 Ford Eco
 - Full Hou
 - 2018 Ford Eco
 - Full Hou
 - 2018 Ford F150
 - Full Hou
 - 2011 Hyundai
 - Full Hou
 - 2013 Hyundai
 - ABS, Air
 - 2015 Jeep Re
 - ABS, Air
 - 2017 Mercedes
 - Full Hou
 - 2009 Mercedes
 - Full Hou
 - 2012 Mini Co
 - Airbags,
 - 2014 Mitsubishi
 - House, 7
 - 2009 Opel Co
 - ABS, Air
 - 2014 Range R
 - Manoon,
 - 2013 Renault
 - Full Hou
 - 2018 Renault
 - Full Hou
 - 2013 Renault
 - Full Hou
 - 2010 Toyota A
 - ABS, Air
 - 2018 Toyota A
 - ABS, Air
 - 2013 Toyota A
 - ABS, Air
 - 2012 Toyota C
 - House, 7
 - 2012 Toyota C
 - House, 7
 - 2017 Toyota E
 - ABS, Air
 - 2006 Toyota F
 - ABS, Air
 - 2013 VW Golf
 - ABS, Air
 - 2013 VW Golf
 - House, 7
 - 2013 VW Jetta
 - House, 7
 - 2016 VW Jetta
 - Full Hou
 - 2005 VW Polo
 - Full Hou
 - 2014 VW Polo
 - ABS, Air
 - 2017 VW Polo
 - ABS, Air
 - 2018 VW Polo
 - Full Hou
 - 2018 VW Polo
 - Full Hou
 - 2015 VW Polo
 - House, 7
 - 2016 VW Polo
 - House, 7
 - 2017 VW Polo
 - ABS, Air
 - 2017 VW Polo
 - ABS, Air
 - 2017 VW Polo
 - House, 7
- BAKKIES
- 2013 Chevrolet
 - 2013 Ford Ra
 - House, 7
 - 2017 Hyundai
 - 2013 Isuzu KB
 - 2015 Isuzu KB
 - House, 7
 - 2015 Isuzu KB
 - White, AC
 - 2011 Nissan N
 - Canopy,
 - 2013 Nissan N
 - House, C
 - 2016 Toyota H
 - Full Hou
 - 2017 Toyota H
 - Full Hou
 - 2018 Toyota H
 - Full Hou
 - 2016 Toyota H
 - Airbags,
 - 2014 Toyota H
 - ABS, Air
 - 2011 Toyota L
 - White, F
 - 2015 VW Amia
 - Full Hou
 - 2013 VW Amia
 - Full Hou
- Cerne 083

NOTICE OF MINING PERMIT APPLICATION

Notice is hereby given in terms of Section 16 of the Mineral and Petroleum Resources Development Act, 2002 (Act No 28 of 2002) [MPRDA] and the National Environmental Management Act, 1998 (Act No. 107 of 1998) [NEMA] as well as the Environmental Impact Assessment (EIA) Regulations of 2014 (as amended by GNR 326 effective 7 April 2017) intent to carry out the following activity:

- Van Zyl Farms intends to apply for a prospecting right on the farm Wortel 42, Portion 1 and the Remainder Extent, Khai Ma Local Municipality, Namakwa District Municipality, Namaqualand Magisterial District, Northern Cape Province. The farm Wortel 42 is situated approximately 74,7km west of Pofadder and 148km east of Springbok, Northern Cape Province. The commodity of interest is Sillimanite (SI).
- Submit an application for a Prospecting Right Application in terms of Section 16 of the Mineral and Petroleum Resources Development Act, 2002 (Act No 28 of 2002) to the Department of Mineral Resources.

The proposed project triggers the following listed activities in terms NEMA, 1998, and the EIA Regulations (as amended by GNR 326 effective 7 April 2017), and therefore requires a Basic Assessment process to obtain environmental authorisation:

- GNR 327 Environmental Impact Assessment Regulations Listing Notice 1 of 2017 Activity 20:

Any activity including the operation of that activity which requires a prospecting right in terms of Section 16 of the Mineral and Petroleum Resources Development Act, 2002 (Act No. 28 of 2002), including —

(a) associated infrastructure, structures and earthworks, directly related to the prospecting of a mineral resource [.]; or [including activities for which an exemption has been issued in terms of section 106 of the Mineral and Petroleum Resources Development Act, 2002 (Act No. 28 of 2002)]

(b) the primary processing of a mineral resource including winning, extraction, classifying, concentrating, crushing, screening or washing;

but excluding the secondary processing of a mineral resource, including the smelting, beneficiation, reduction, refining, calcining or gasification of the mineral resource in which case activity 6 in Listing Notice 2 applies.

Other legislation triggered by the proposed project includes:

- An application for a Prospecting Right in terms of Section 16 of the Mineral and Petroleum Resources Development Act, 2002 (Act No. 28 of 2002) has been submitted to the Department of Mineral Resource.

Interested and Affected Parties (I&AP's) are invited to provide written comments. I&AP's must provide their comments with their name and contact details to the environmental consultant indicated below within 30 days from the date of this notice (19 July - 21 August 2019). Should additional information be required it could be obtained from Greenmined Environmental.

A register of I&AP's that submitted written comments or requested to be registered will be opened. All organs of state which have jurisdiction in respect of the activity will also be listed on the register. Please note that only registered I&AP's will be entitled to comment on reports and plans to be submitted to the Department, provided that the party provides its name, contact details and address and discloses any direct business, financial, personal or other interest which the party may have in the approval or refusal of the application. The registered I&AP's will, in writing, within 14 days of the date of the decision be notified of the outcome of the application including the reasons for the decision and the right to appeal.

Environmental Consultant and Contact Person:
Greenmined Environmental (Pty) Ltd
Yolandie Coetzee
Postnet Suite 62, Private Bag X15
Somerset West, 7129
Tel: 011 966 4390
Fax: 086 546 0579
Cell: 082 734 5113
E-mail: yolandie.c@greenmined.co.za

Applicant:
Van Zyl Farms
Philip Van Zyl
Tel: 054 464 0110
Fax: 054 464 0110
Cell: 083 391 8749
PO Box 688
Keimoes, 8860
Email: philip@vanzylmining.co.za



uka-liga
gespeel,

ng oor die

ers byeen

na goeie

ig beroof.

spannetjie

19 spanne

die bank

k 'n geval

lfvertroue

rietfontein

espeel en

hul goeie

m drie te

liging van

toes buit.

elk.

(een drie)

elskoppe)

PROOF OF SITE NOTICE

NOTICE OF PROSPECTING RIGHT APPLICATION

Notice is hereby given in terms of Section 18 of the Mineral and Petroleum Resources Development Act, 2002 (Act No 28 of 2002) [MPRDA] and the National Environmental Management Act, 1998 (Act No. 107 of 1998) [NEMA] as well as the Environmental Impact Assessment (EIA) Regulations of 2014 (as amended by GNR 328 effective 7 April 2017) intent to carry out the following activity:

- Van Zyl Farms intends to apply for a prospecting right on the farm Wortel 42, Portion 1 and the Remainder Extent, Khai Ma Local Municipality, Namakwa District Municipality, Namaqualand Magisterial District, Northern Cape Province. The farm Wortel 42 is situated approximately 74,7km west of Pofadder and 148km east of Springbok, Northern Cape Province. The commodity of interest is Sillimanite (Si).
- Submit an application for a Prospecting Right Application in terms of Section 18 of the Mineral and Petroleum Resources Development Act, 2002 (Act No 28 of 2002) to the Department of Mineral Resources.

The proposed project triggers the following listed activities in terms NEMA, 1998, and the EIA Regulations (as amended by GNR 328 effective 7 April 2017), and therefore requires a Basic Assessment process to obtain environmental authorisation:

18. GNR 327 Environmental Impact Assessment Regulations Listing Notice 1 of 2017 Activity 20.

Any activity including the operation of that activity which requires a prospecting right in terms of Section 18 of the Mineral and Petroleum Resources Development Act, 2002 (Act No. 28 of 2002), including —

- (a) associated infrastructure, structures and earthworks, directly related to the prospecting of a mineral resource (.); or (including activities for which an exemption has been issued in terms of section 106 of the Mineral and Petroleum Resources Development Act, 2002 (Act No. 28 of 2002))*
- (b) the primary processing of a mineral resource including winning, extraction, classifying, concentrating, crushing, screening or washing; but excluding the secondary processing of a mineral resource, including the smelting, beneficiation, reduction, refining, calcining or gasification of the mineral resource in which case activity 6 in Listing Notice 2 applies.*

Other legislation triggered by the proposed project includes:

- (a) An application for a Prospecting Right in terms of Section 18 of the Mineral and Petroleum Resources Development Act, 2002 (Act No. 28 of 2002) has been submitted to the Department of Mineral Resources.*

Interested and Affected Parties (I&AP's) are invited to provide written comments. I&AP's must provide their comments with their name and contact details to the environmental consultant indicated below within 30 days from the date of this notice (13 Augustus 2018). Should additional information be required it could be obtained from Greenmined Environmental.

A register of I&AP's that submitted written comments or requested to be registered will be opened. All organs of state which have jurisdiction in respect of the activity will also be listed on the register. Please note that only registered I&AP's will be entitled to comment on reports and plans to be submitted to the Department, provided that the party provides its name, contact details and address and discloses any direct business, financial, personal or other interest which the party may have in the approval or refusal of the application. The registered I&AP's will, in writing, within 14 days of the date of the decision be notified of the outcome of the application including the reasons for the decision and the right to appeal.

Environmental Consultant and Contact Person:

Greenmined Environmental (Pty) Ltd
Yolanda Coetzee
Postnet Suite 62, Private Bag X15
Somerset West, 7129
Tel: 011 988 4390
Fax: 088 548 0579
Cell: 082 734 5115
E-mail: yolanda.c@greenmined.co.za

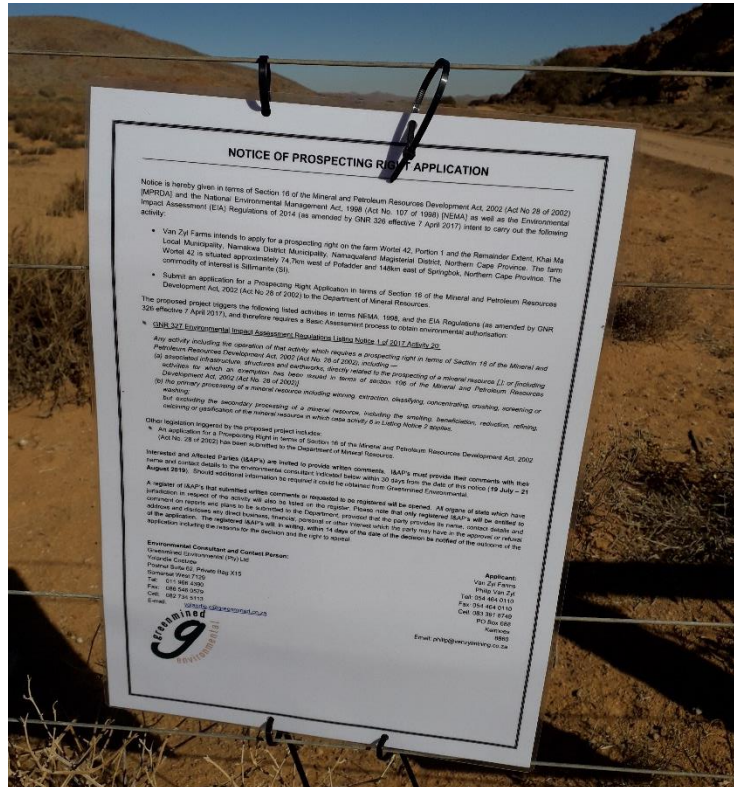
Applicant:

Van Zyl Farms
Philip Van Zyl
Tel: 054 484 0110
Fax: 054 484 0110
Cell: 083 391 8749
PO Box 888
Kalmoes
8880

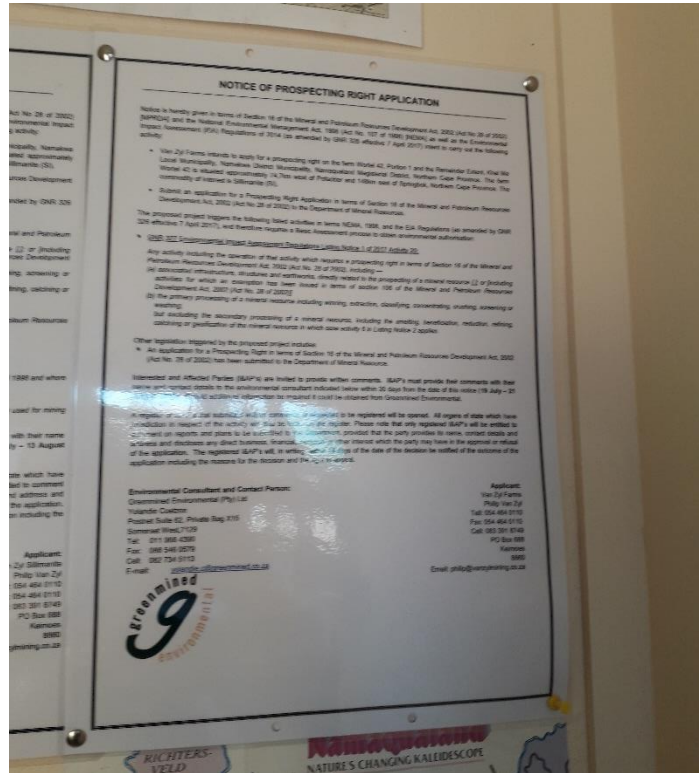
Email: philip@vanzylmining.co.za



PROOF OF ON SITE NOTICES PLACED AT THE ENTRANCE TO THE SITE ON THE 17TH OF JULY 2019



ON-SITE NOTICES PLACED AT THE KHÂI-MA LOCAL MUNICIPALITY IN POFFADDER ON THE 17TH OF JULY 2019



EXAMPLE OF THE NOTIFICATION OF THE DRAFT BASIC ASSESSMENT REPORT SENT TO INFORM THE STAKEHOLDERS AND I&AP'S ON THE 21ST OF AUGUST 2019

Good day

RE: SUBMISSION OF DRAFT BASIC ASSESSMENT REPORT FOR ENVIRONMENTAL AUTHORIZATION (BASIC ASSESSMENT PROCESS) FOR PROSPECTING RIGHT APPLICATION IN TERMS OF SECTION 18 OF THE MINERALS AND PETROLEUM RESOURCES DEVELOPMENT ACT, 2002 (ACT NO 28 OF 2002) AND THE NATIONAL ENVIRONMENTAL MANAGEMENT ACT, 1988 (ACT NO 107 OF 1988 NEMA) AS WELL AS THE ENVIRONMENTAL IMPACT ASSESSMENT REGULATIONS OF 2014 (AS AMENDED BY GNR 328 EFFECTIVE 7 APRIL 2017): BY VAN ZYL FARMS, FOR PROSPECT DRILLING OF SILLIMANITE, ON THE FARM WORTEL 42, PORTION 1 AND THE REMAINDER EXTENT, KHAI MA LOCAL MUNICIPALITY, NAMAKWA DISTRICT MUNICIPALITY, NAMAQUALAND MAGISTERIAL DISTRICT, NORTHERN CAPE PROVINCE

The Draft Basic Assessment Report for the proposed prospecting right application on the farm Wortel 42, Portion 0 (Remaining Extent) and Portion 1, Khai Ma Local Municipality, Namakwa District Municipality, Namaqualand Magisterial District, Northern Cape Province is now available for your perusal. Reference number: NC30/5/1/1/2/12408PR. A hard copy of the document was send to your Department today.

Should you be interested, your comments are kindly requested on this report. A thirty-day commenting period, ending on 22 September 2019, will be allowed for comments. Your comments must be in writing and can be submitted via facsimile, e-mail and/or mail.

Please do not hesitate to contact us in the event of any uncertainties and please ensure that your contact details are included with your comments.

Kind Regards/Vriendelike Groete
Marlene Lingenfelder
Project Administrator



Tel: 021 851 2873
Fax: 080 548 0579

Unit M01, No 38 AECI site
Baker Square, Paardevlei
De Beers Avenue
Somerset West
7130

Suite E2, Private Bag 15
Somerset West, 7129

"the goal isn't to live forever, it is to protect a planet that will"



Please consider the environment before printing this e-mail

NOTIFICATION OF STAKEHOLDERS

Organisation	Name
Department of Agriculture, Land Reform and Rural Development	Head of Department: Mr W.V.D Mothibi
Department of Environment and Nature Conservation	Head of Department: Mr Denver van Heerden Director for Environmental Quality Management Mr B Fisher
Department of Economic Development and Tourism	Head of Department: Mr S Mabilo
Department of Roads and Public Works	Head of Department: Mr. Kholekile Nogwili
Department of Water Affairs	Mr A Abrahams
Department of Labour	Head of Department Mr Zolile Albanie
Namakwa District Municipality	Municipal Manager: Mr Christiaan Fortuin
Khâi-Ma Local Municipality	Municipal Manager: Mr Obegang
Khâi-Ma Local Municipality Ward 4	Ward Councillor: Mr Quincy
SANRAL	Ms Nicole Abrahams
Succulent Karoo Ecosystem Programme (SKEP)	E Marinus
WESSA	Me Suzanne Erasmus


Endangered Wildlife Trust	Dr Ian Little
Botanical Society of South Africa	Mr. Mark Botha
Agri Namakwa and Associated Farmers Associations	Mr. Danie Jacobs
South African Heritage Resource Agency	Heritage Officer

**PROOF OF CORRESPONDENCE WITH DEPARTMENT OF AGRICULTURE,
LAND REFORM AND RURAL DEVELOPMENT ON THE 21ST OF AUGUST 2019**


www.greenmined.com.' The final paragraph says: 'Should you be interested, your comments are kindly requested on this report. A thirty-day commenting period, ending on 22 September 2019, will be allowed for comments. Your comments must be in writing and can be submitted via facsimile, e-mail and/or mail.'" data-bbox="117 164 875 593"/>

DBAR Van Zyl Farms 12408PR - Agri - Message (HTML)

File Message Tell me what you want to do...

 Marlene Lingenfelder | 'alexander@hantam.co.za'; 'ACloete@ncpg.gov.za'; 'ngoltz@ncpg.gov.za' 2019/08/21

DBAR Van Zyl Farms 12408PR - Agri

 You forwarded this message on 2019/08/21 04:00 PM.

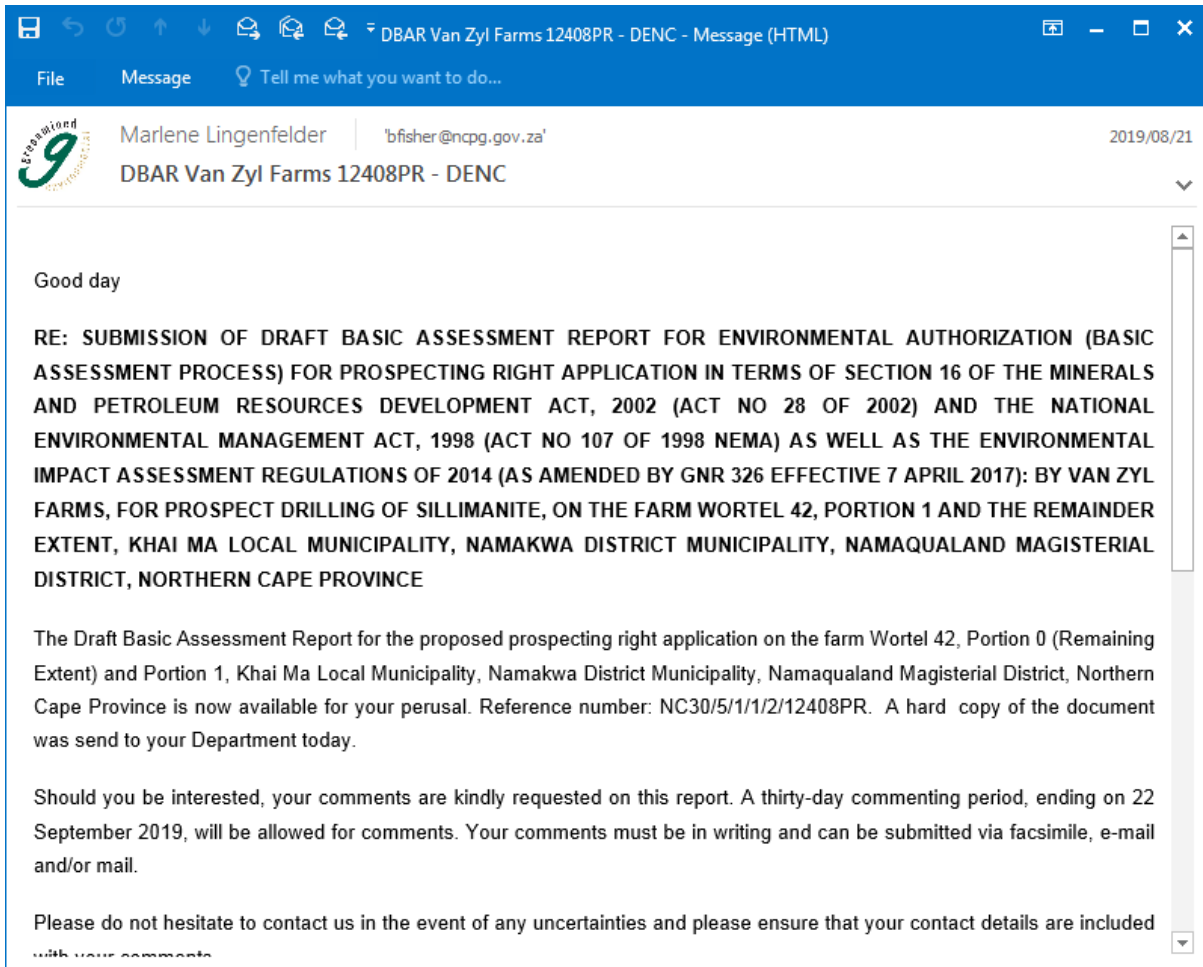
Good day

RE: SUBMISSION OF DRAFT BASIC ASSESSMENT REPORT FOR ENVIRONMENTAL AUTHORIZATION (BASIC ASSESSMENT PROCESS) FOR PROSPECTING RIGHT APPLICATION IN TERMS OF SECTION 16 OF THE MINERALS AND PETROLEUM RESOURCES DEVELOPMENT ACT, 2002 (ACT NO 28 OF 2002) AND THE NATIONAL ENVIRONMENTAL MANAGEMENT ACT, 1998 (ACT NO 107 OF 1998 NEMA) AS WELL AS THE ENVIRONMENTAL IMPACT ASSESSMENT REGULATIONS OF 2014 (AS AMENDED BY GNR 326 EFFECTIVE 7 APRIL 2017): BY VAN ZYL FARMS, FOR PROSPECT DRILLING OF SILLIMANITE, ON THE FARM WORTEL 42, PORTION 1 AND THE REMAINDER EXTENT, KHAI MA LOCAL MUNICIPALITY, NAMAKWA DISTRICT MUNICIPALITY, NAMAQUALAND MAGISTERIAL DISTRICT, NORTHERN CAPE PROVINCE

The Draft Basic Assessment Report for the proposed prospecting right application on the farm Wortel 42, Portion 0 (Remaining Extent) and Portion 1, Khai Ma Local Municipality, Namakwa District Municipality, Namaqualand Magisterial District, Northern Cape Province is now available for your perusal. Reference number: NC30/5/1/1/2/12408PR. A copy of the document can be obtained from Greenmined upon request or downloaded from the website at www.greenmined.com.

Should you be interested, your comments are kindly requested on this report. A thirty-day commenting period, ending on 22 September 2019, will be allowed for comments. Your comments must be in writing and can be submitted via facsimile, e-mail and/or mail.

PROOF OF CORRESPONDENCE WITH DEPARTMENT OF ENVIRONMENT AND NATURE CONSERVATION ON THE 21ST OF AUGUST 2019



PROOF OF HARD COPY THAT WAS SEND TO DEPARTMENT OF ENVIRONMENT AND NATURE CONSERVATION ON THE 21ST OF AUGUST 2019



WAYBILL



Delivery on behalf of: **B&E International (Pty) Ltd**

Waybill No. 4122701

Customer ref: **DBAR Van Zyl Farms 12405PR**

Custom ID: **DBAR Van Zyl Farms PR 124**

Collect From: **Greenmind Environmental (Pty) Ltd
36 Bakers Square Block One
De Beers Avenue, Paardevel
Somerset West
Somerset West**

Deliver To: **Department of Environment and Nature
Conservation
90 Long Street
Kimberley**

Contact Person: **Marlene Lingenfelder**
Telephone No. **0218512873**

Contact Person: **Mr Denver van Heerden**
Telephone No. **053 807 7305**

Collect After: **Time 14:30 Date 21 Aug 2019**

Deliver Before: **Time 16:00 Date 22 Aug 2019**

Sender's Name: **M. Lingenfelder**

Receiver's Name: **B. B. de**

Signature: *[Handwritten Signature]*

Signature: *[Handwritten Signature]* **EDIN GOOD
ORDER AND CONDITION**

Time & Date: **14:00 21/8/2019**

Time & Date: **23/8/2019**

No. items sent: **1**

No. items received: Please record any discrepancy in space below

Type of Parcel: **Envelope [C-8-5-ONL]**

Collecting Driver's Signature: _____ Delivery Driver's Signature: _____

Special Instructions Please get a stamp from the department on the Proof of delivery


Customer ref: **DBAR Van Zyl Farms 12405PR**
Deliver before: **Time 15:00 Date 22 Aug 2019**
Deliver to: **Department of Environment and Nature Conservation, 90 Long Street, Kimberley**



**PROOF OF CORRESPONDENCE WITH DEPARTMENT OF ECONOMIC
DEVELOPMENT AND TOURISM ON THE 21ST OF AUGUST 2019**

DBAR Van Zyl Farms 12408PR - DEDAT - Message (HTML)

File Message Tell me what you want to do...

 Marlene Lingenfelder | lungomane@ncpg.gov.za 2019/08/21
DBAR Van Zyl Farms 12408PR - DEDAT

Good day

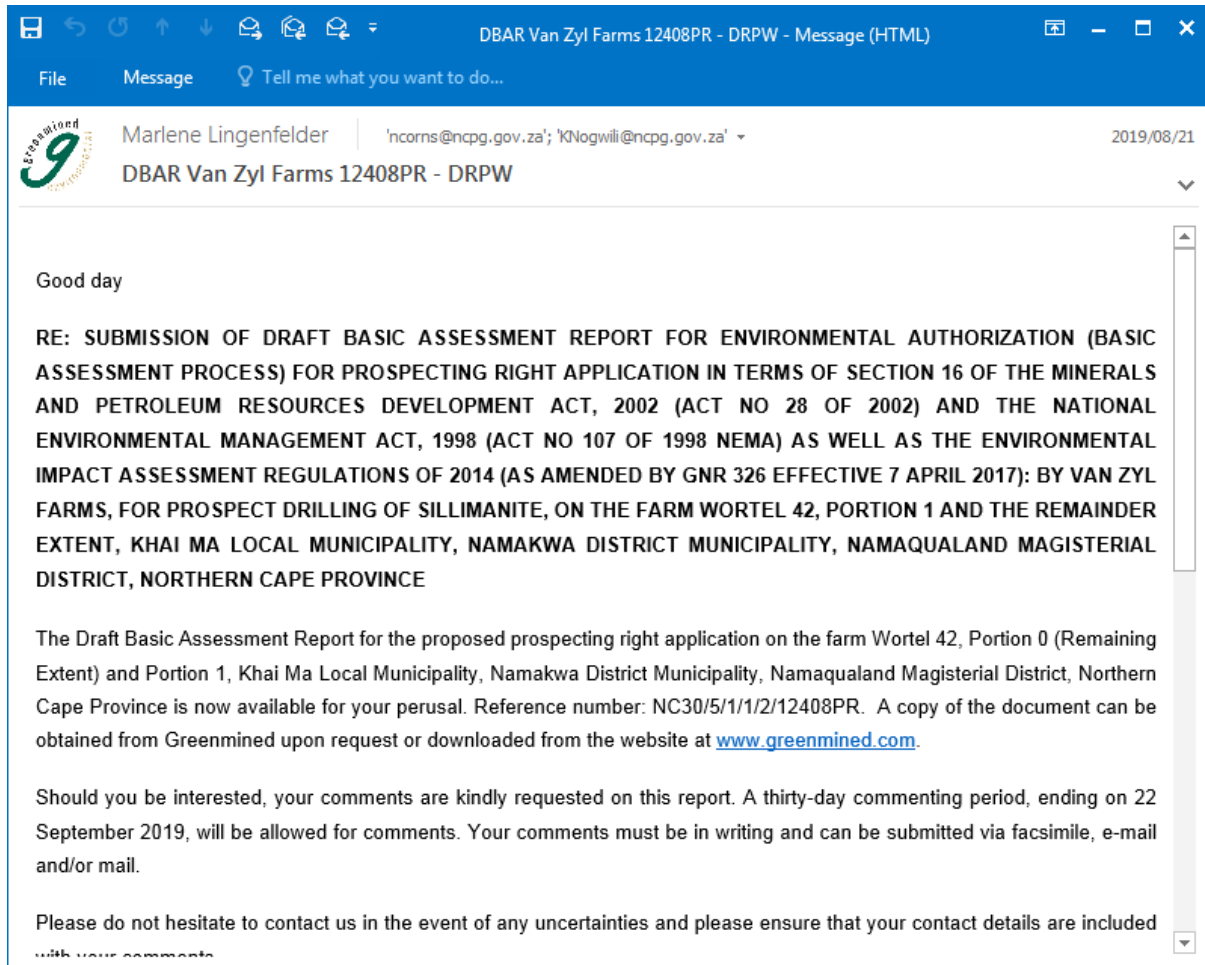
RE: SUBMISSION OF DRAFT BASIC ASSESSMENT REPORT FOR ENVIRONMENTAL AUTHORIZATION (BASIC ASSESSMENT PROCESS) FOR PROSPECTING RIGHT APPLICATION IN TERMS OF SECTION 16 OF THE MINERALS AND PETROLEUM RESOURCES DEVELOPMENT ACT, 2002 (ACT NO 28 OF 2002) AND THE NATIONAL ENVIRONMENTAL MANAGEMENT ACT, 1998 (ACT NO 107 OF 1998 NEMA) AS WELL AS THE ENVIRONMENTAL IMPACT ASSESSMENT REGULATIONS OF 2014 (AS AMENDED BY GNR 326 EFFECTIVE 7 APRIL 2017): BY VAN ZYL FARMS, FOR PROSPECT DRILLING OF SILLIMANITE, ON THE FARM WORTEL 42, PORTION 1 AND THE REMAINDER EXTENT, KHAI MA LOCAL MUNICIPALITY, NAMAKWA DISTRICT MUNICIPALITY, NAMAQUALAND MAGISTERIAL DISTRICT, NORTHERN CAPE PROVINCE

The Draft Basic Assessment Report for the proposed prospecting right application on the farm Wortel 42, Portion 0 (Remaining Extent) and Portion 1, Khai Ma Local Municipality, Namakwa District Municipality, Namaqualand Magisterial District, Northern Cape Province is now available for your perusal. Reference number: NC30/5/1/1/2/12408PR. A copy of the document can be obtained from Greenmined upon request or downloaded from the website at www.greenmined.com.

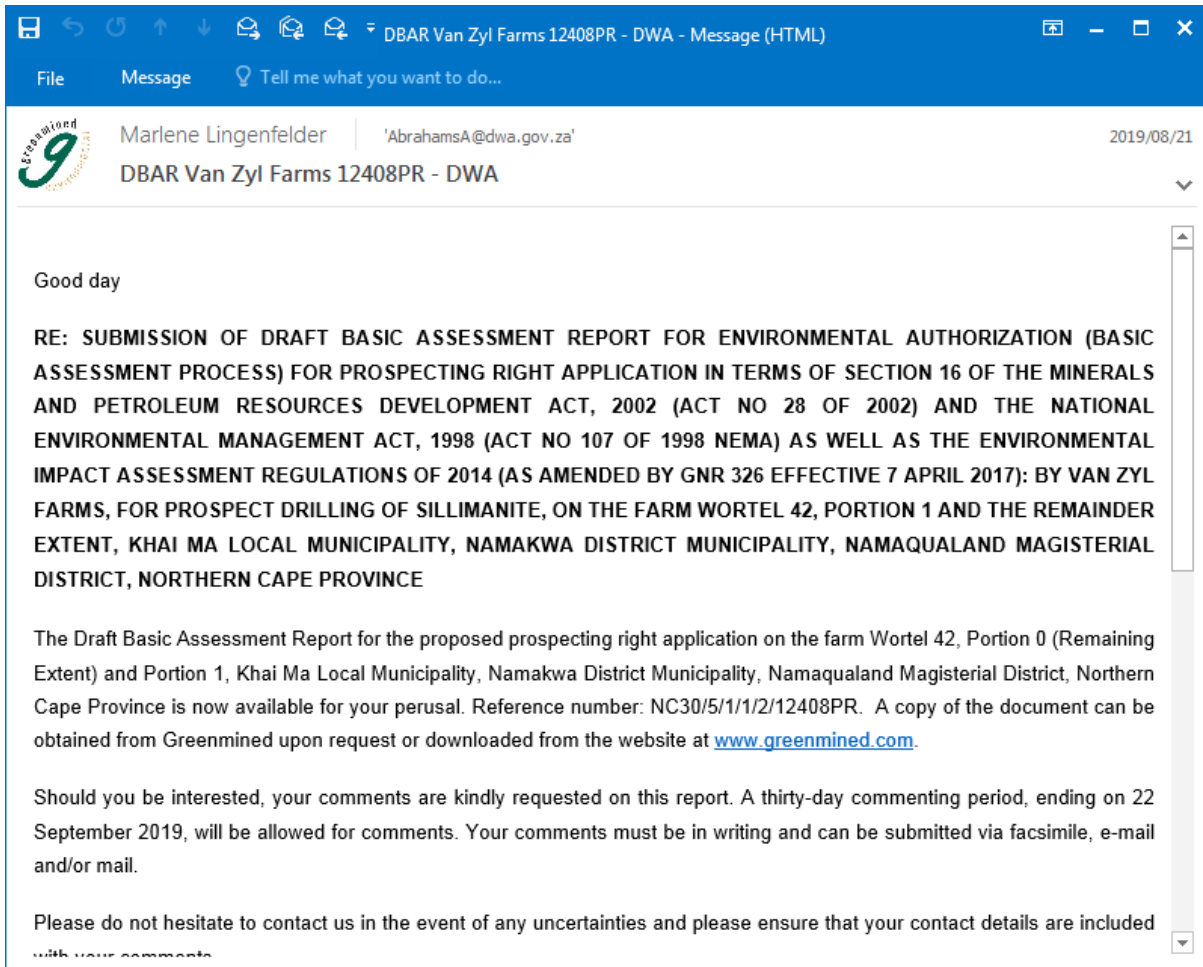
Should you be interested, your comments are kindly requested on this report. A thirty-day commenting period, ending on 22 September 2019, will be allowed for comments. Your comments must be in writing and can be submitted via facsimile, e-mail and/or mail.

Please do not hesitate to contact us in the event of any uncertainties and please ensure that your contact details are included with your comments.

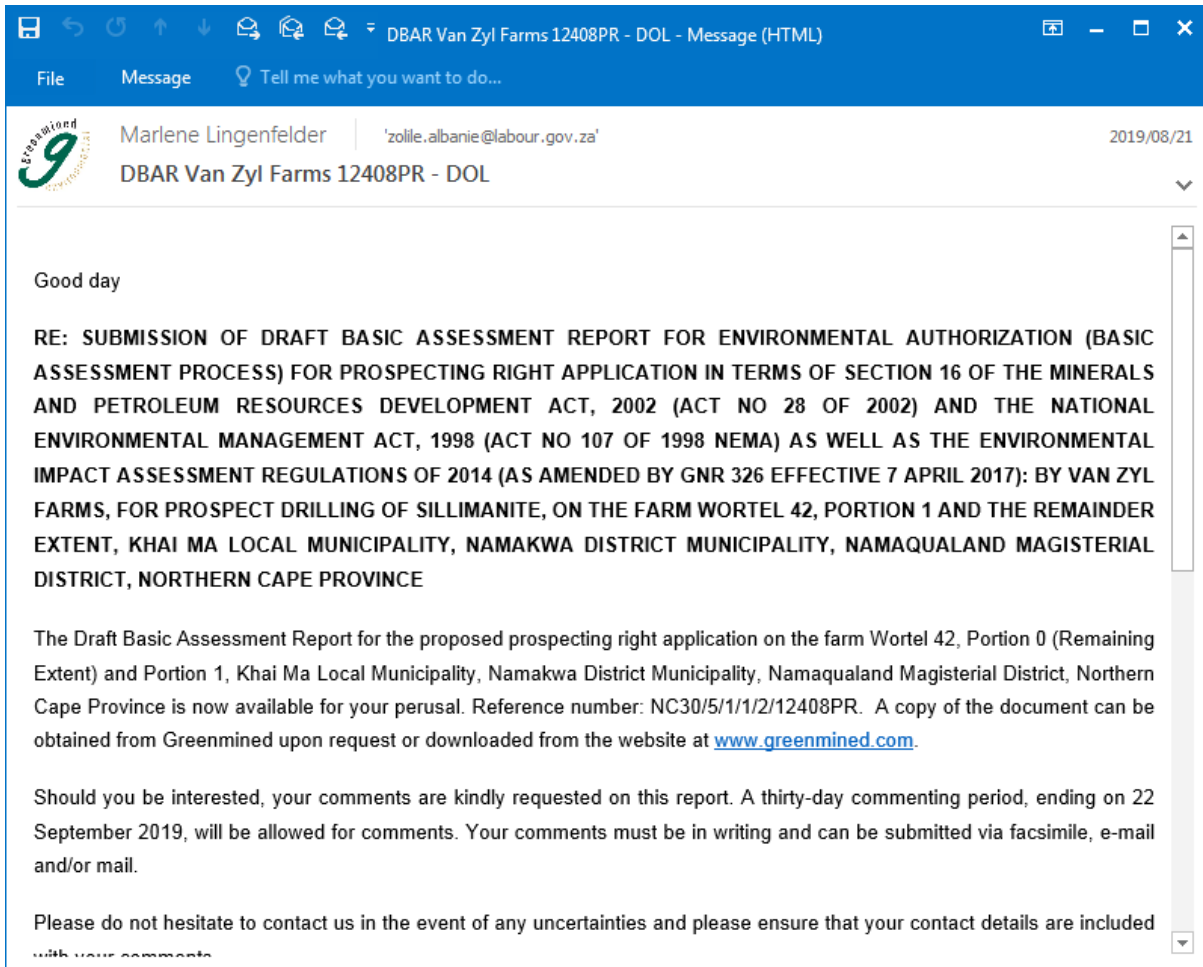
PROOF OF CORRESPONDENCE WITH DEPARTMENT OF ROADS AND PUBLIC WORKS ON THE 21ST OF AUGUST 2019



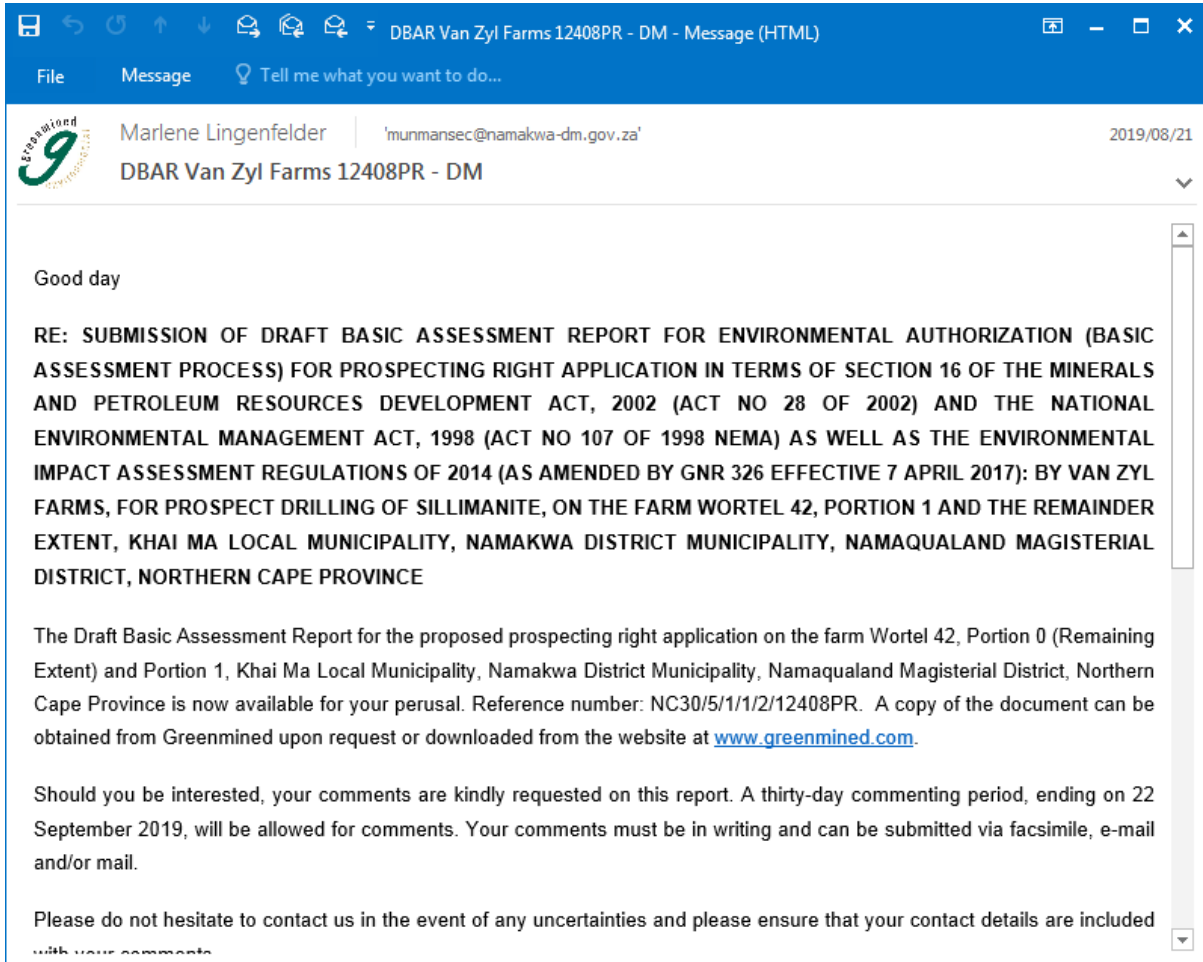
**PROOF OF CORRESPONDENCE WITH DEPARTMENT OF WATER AFFAIRS ON
THE 21ST OF AUGUST 2019**



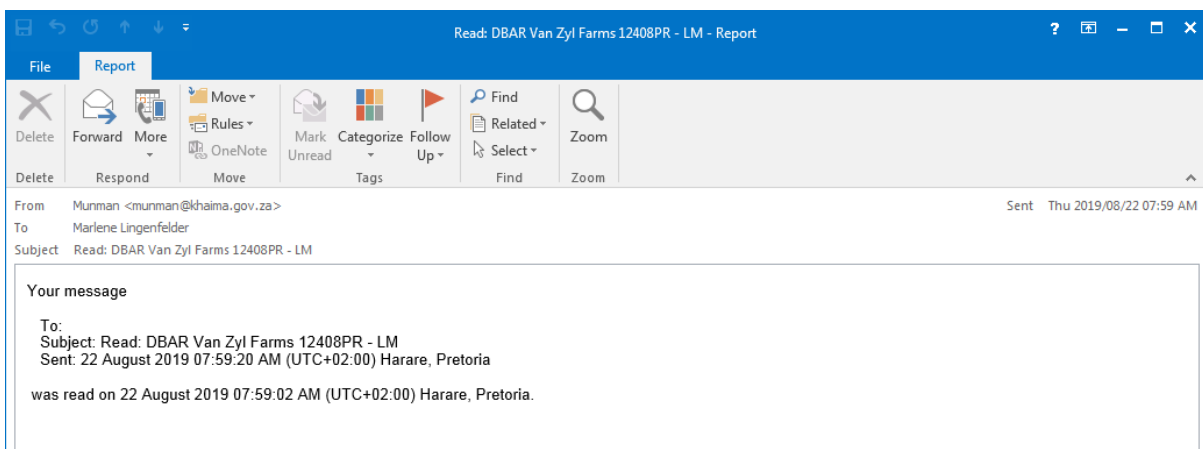
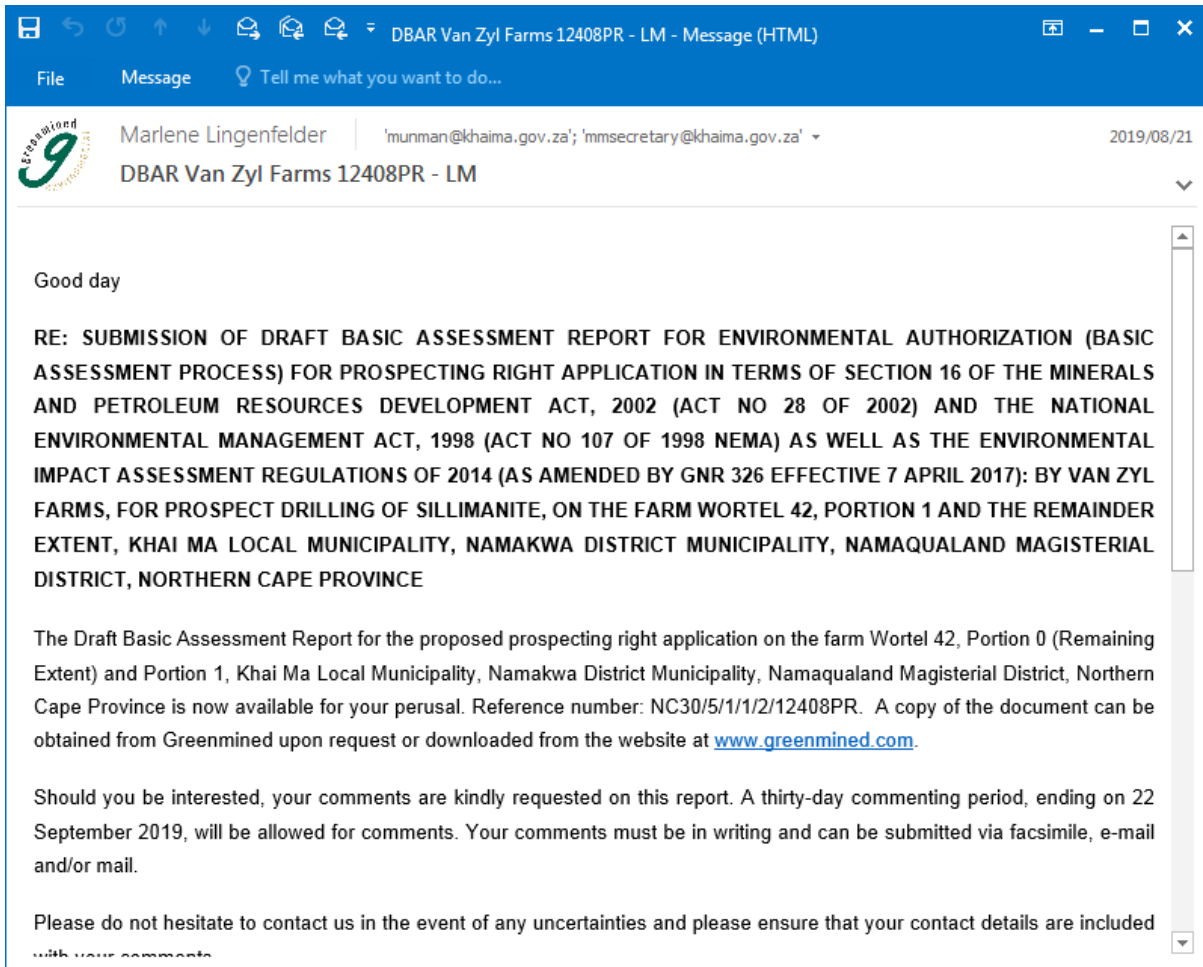
**PROOF OF CORRESPONDENCE WITH DEPARTMENT OF LABOUR ON THE
21ST OF AUGUST 2019**



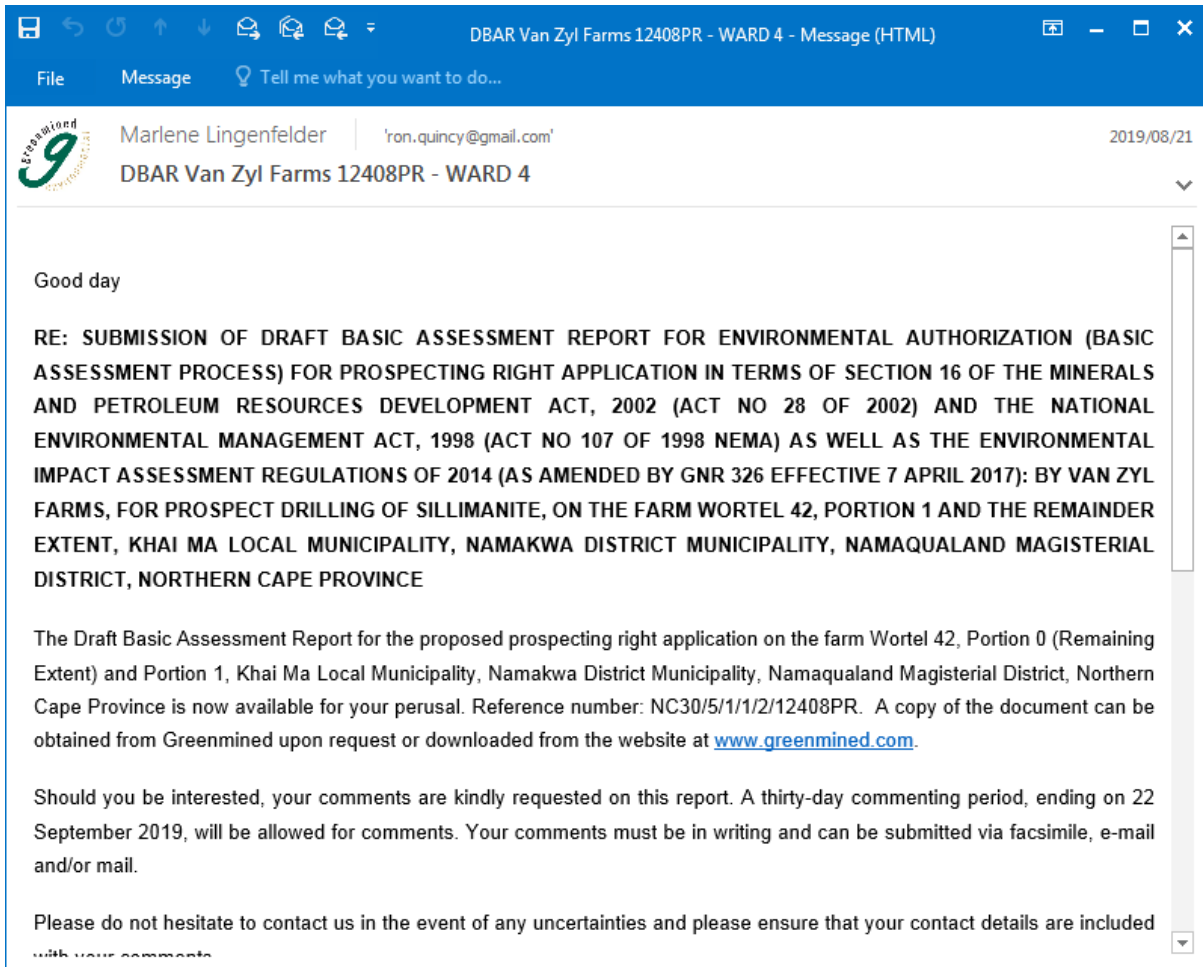
**PROOF OF CORRESPONDENCE WITH NAMAQWA DISTRICT MUNICIPALITY
ON THE 21ST OF AUGUST 2019**



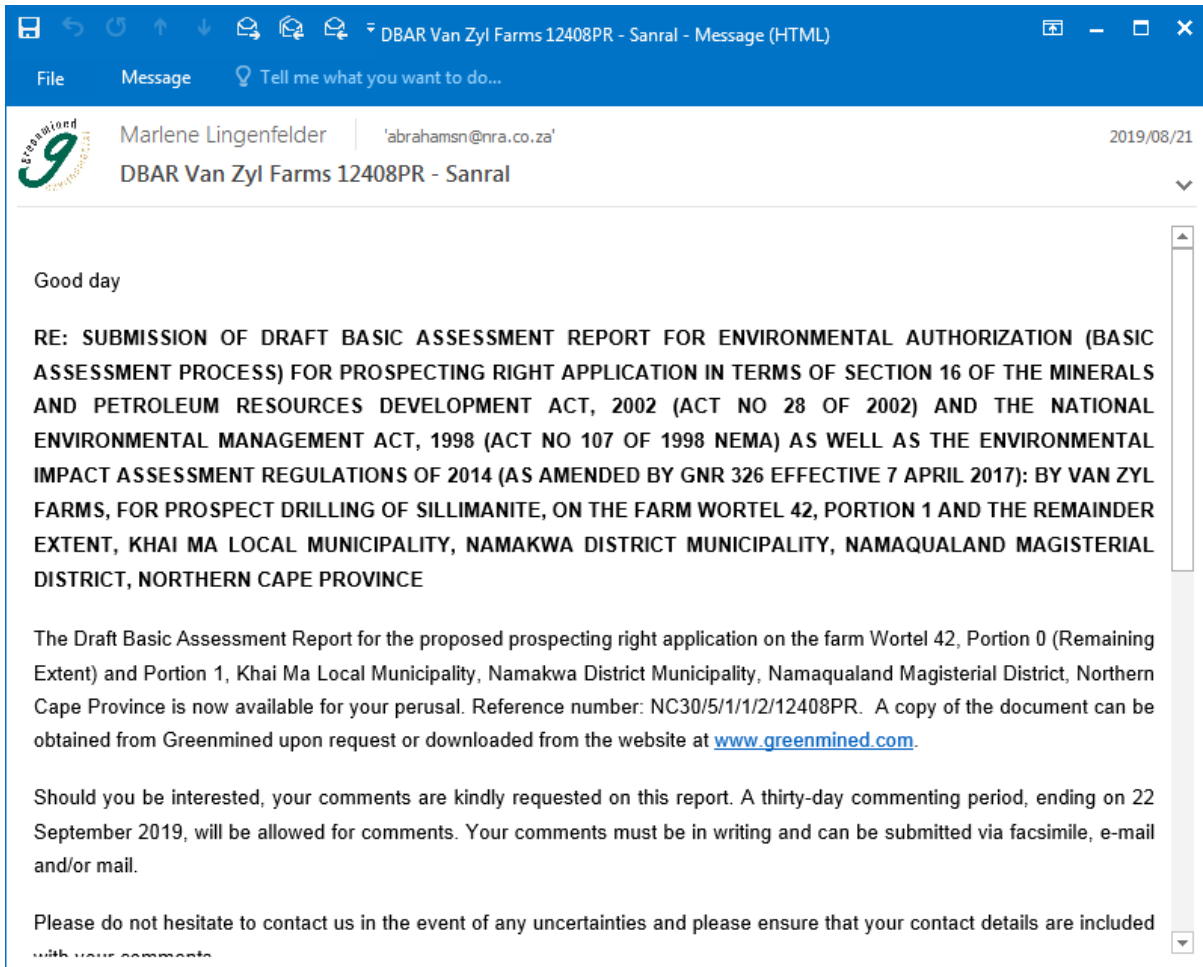
PROOF OF CORRESPONDENCE WITH KHAI-MA LOCAL MUNICIPALITY ON THE 21ST OF AUGUST 2019



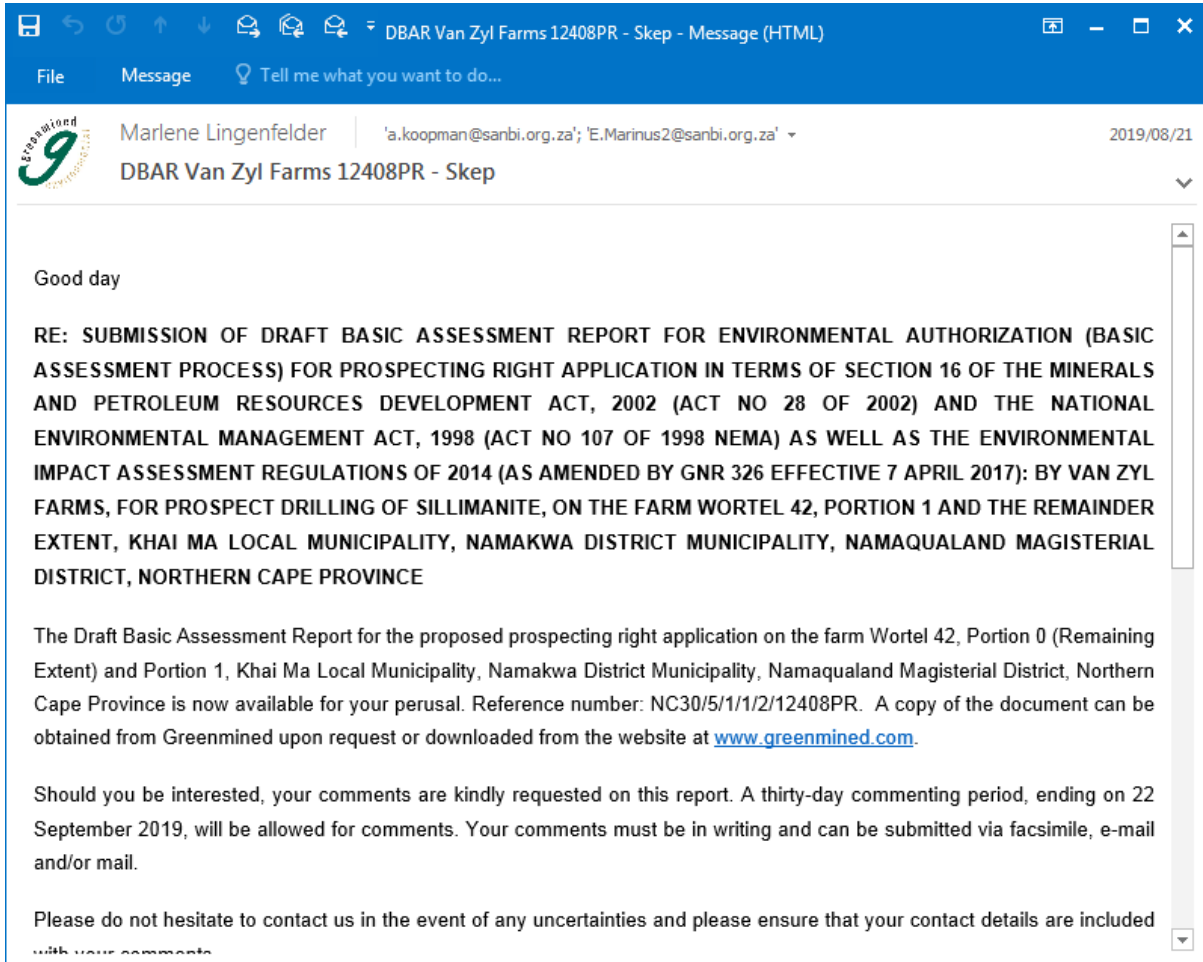
PROOF OF CORRESPONDENCE WITH KHAI-MA LOCAL MUNICIPALITY WARD 4 ON THE 21ST OF AUGUST 2019



PROOF OF CORRESPONDENCE WITH SANRAL ON THE 21ST OF AUGUST 2019




PROOF OF CORRESPONDENCE WITH SUCCULENT KAROO ECOSYSTEM PROGRAMME (SKEP) ON THE 21ST OF AUGUST 2019



DBAR Van Zyl Farms 12408PR - Skep - Message (HTML)

File Message Tell me what you want to do...

 Marlene Lingenfelder 'a.koopman@sanbi.org.za'; 'E.Marinus2@sanbi.org.za' 2019/08/21
DBAR Van Zyl Farms 12408PR - Skep

Good day

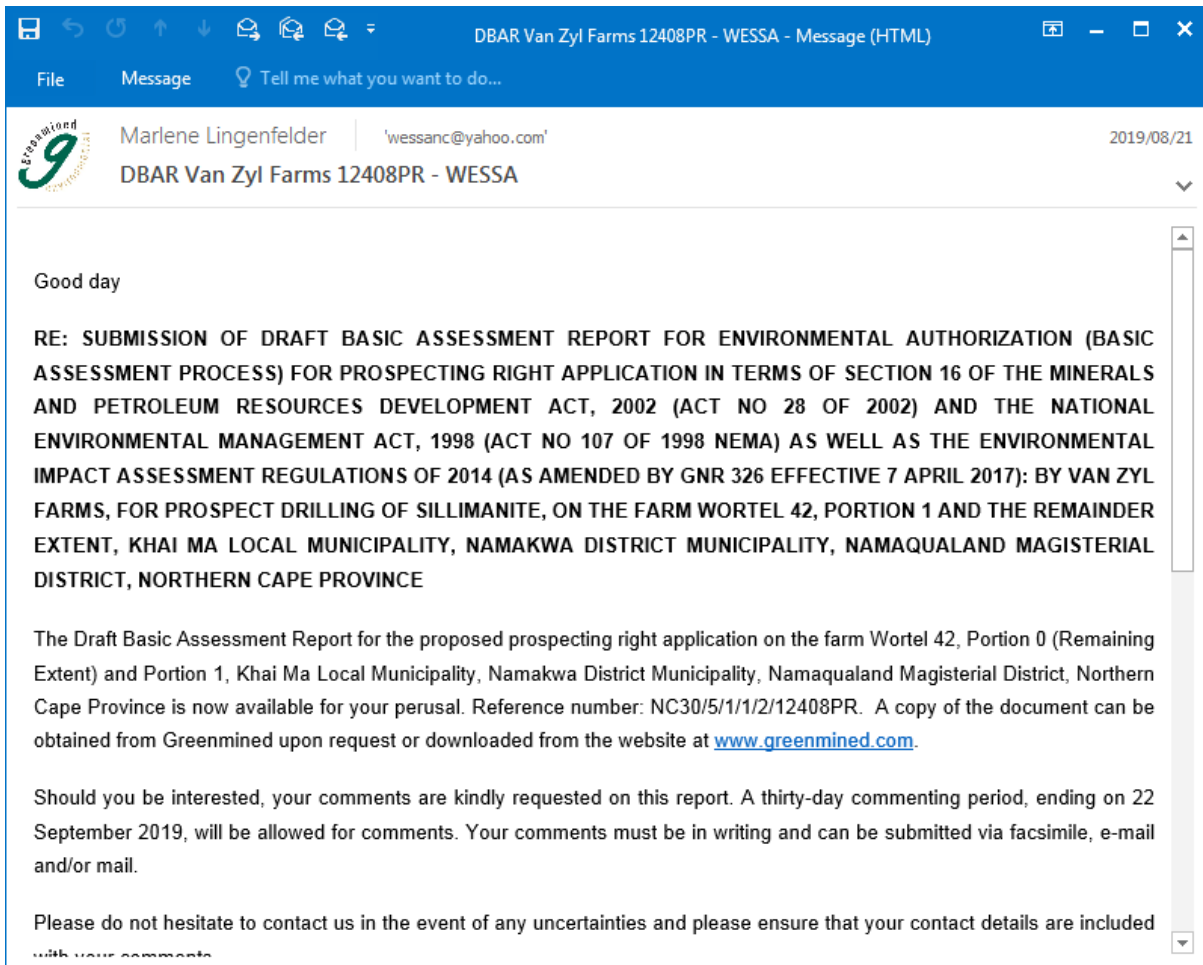
RE: SUBMISSION OF DRAFT BASIC ASSESSMENT REPORT FOR ENVIRONMENTAL AUTHORIZATION (BASIC ASSESSMENT PROCESS) FOR PROSPECTING RIGHT APPLICATION IN TERMS OF SECTION 16 OF THE MINERALS AND PETROLEUM RESOURCES DEVELOPMENT ACT, 2002 (ACT NO 28 OF 2002) AND THE NATIONAL ENVIRONMENTAL MANAGEMENT ACT, 1998 (ACT NO 107 OF 1998 NEMA) AS WELL AS THE ENVIRONMENTAL IMPACT ASSESSMENT REGULATIONS OF 2014 (AS AMENDED BY GNR 326 EFFECTIVE 7 APRIL 2017): BY VAN ZYL FARMS, FOR PROSPECT DRILLING OF SILLIMANITE, ON THE FARM WORTEL 42, PORTION 1 AND THE REMAINDER EXTENT, KHAI MA LOCAL MUNICIPALITY, NAMAKWA DISTRICT MUNICIPALITY, NAMAQUALAND MAGISTERIAL DISTRICT, NORTHERN CAPE PROVINCE

The Draft Basic Assessment Report for the proposed prospecting right application on the farm Wortel 42, Portion 0 (Remaining Extent) and Portion 1, Khai Ma Local Municipality, Namakwa District Municipality, Namaqualand Magisterial District, Northern Cape Province is now available for your perusal. Reference number: NC30/5/1/1/2/12408PR. A copy of the document can be obtained from Greenmined upon request or downloaded from the website at www.greenmined.com.

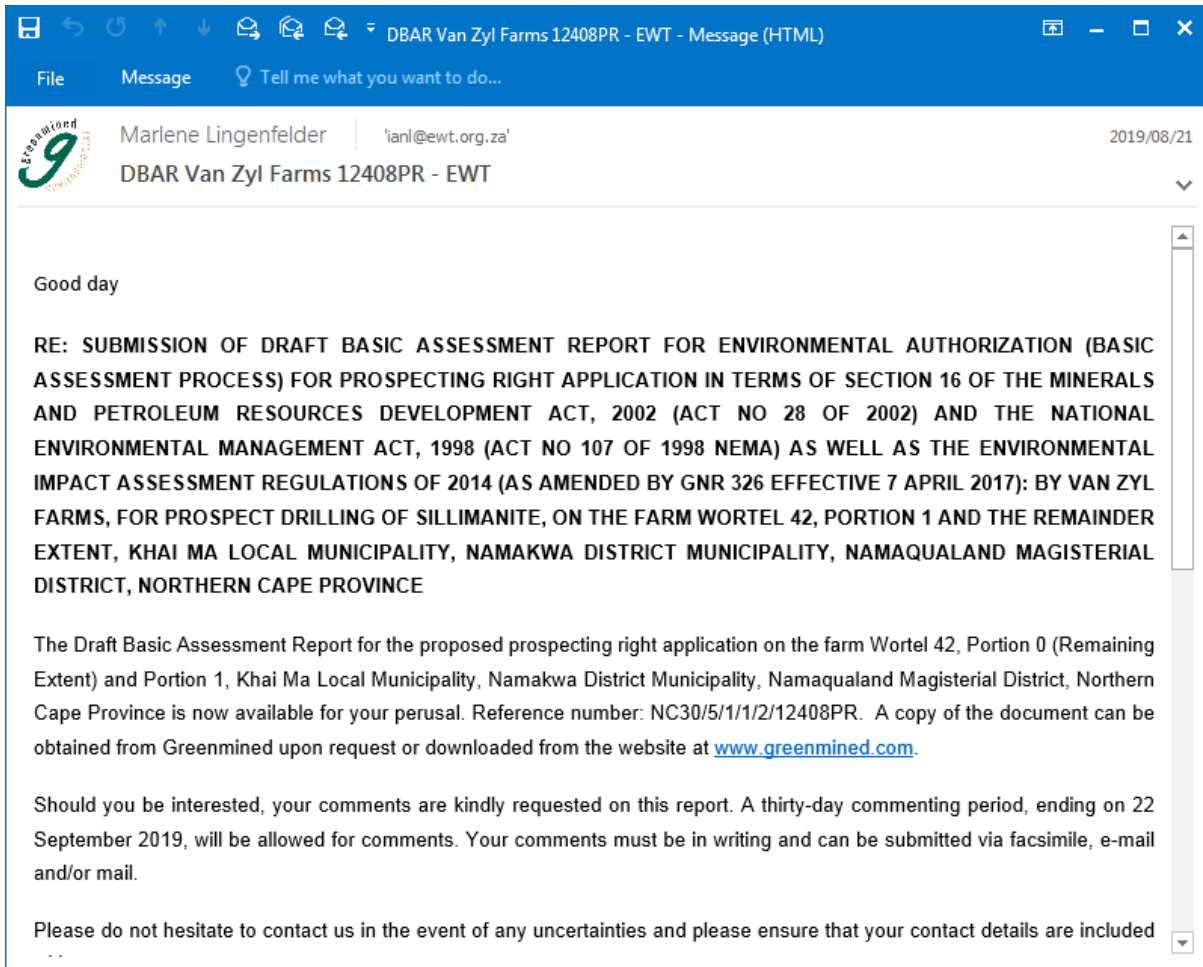
Should you be interested, your comments are kindly requested on this report. A thirty-day commenting period, ending on 22 September 2019, will be allowed for comments. Your comments must be in writing and can be submitted via facsimile, e-mail and/or mail.

Please do not hesitate to contact us in the event of any uncertainties and please ensure that your contact details are included with your comments.

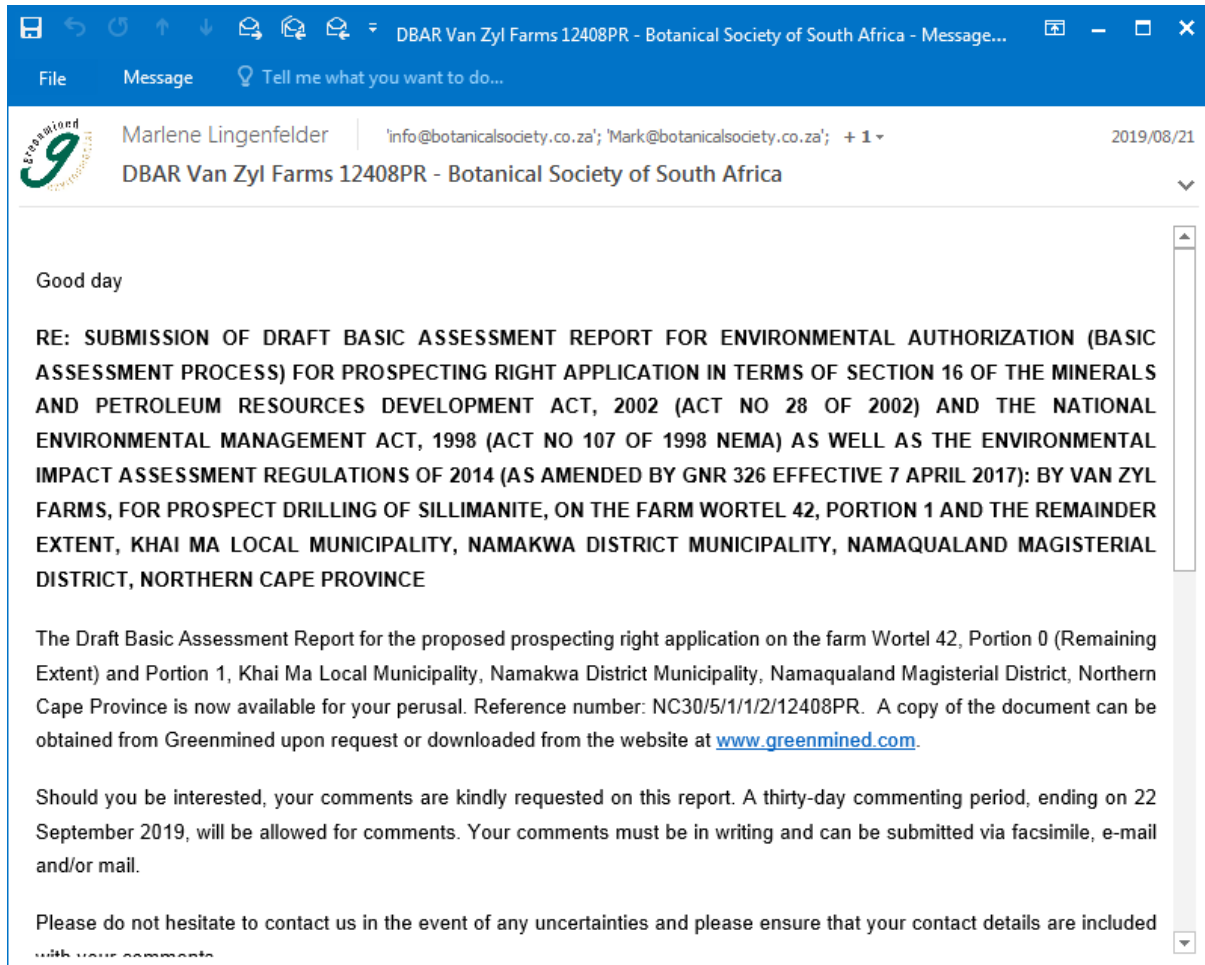
PROOF OF CORRESPONDENCE WITH WESSA ON THE 21ST OF AUGUST 2019



**PROOF OF CORRESPONDENCE WITH ENDANGERED WILDLIFE TRUST ON
THE 21ST OF AUGUST 2019**



PROOF OF CORRESPONDENCE WITH BOTANICAL SOCIETY OF SOUTH AFRICA ON THE 21ST OF AUGUST 2019



The screenshot shows an email interface with a blue header bar. The title bar reads "DBAR Van Zyl Farms 12408PR - Botanical Society of South Africa - Message...". The email header includes the sender's name "Marlene Lingenfelder", email addresses "info@botanicalsociety.co.za"; "Mark@botanicalsociety.co.za"; and a plus sign with the number "1". The date is "2019/08/21". The subject line is "DBAR Van Zyl Farms 12408PR - Botanical Society of South Africa".

Good day

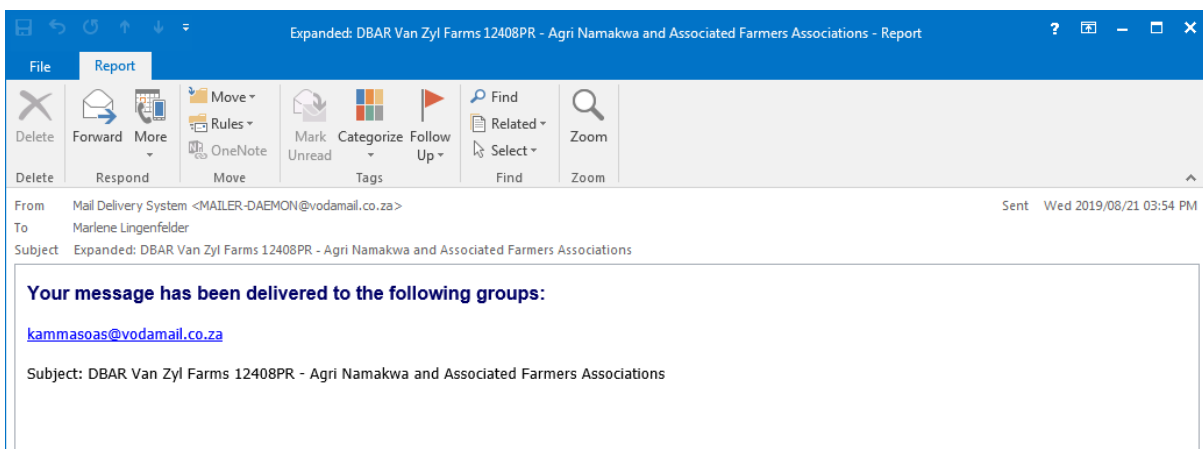
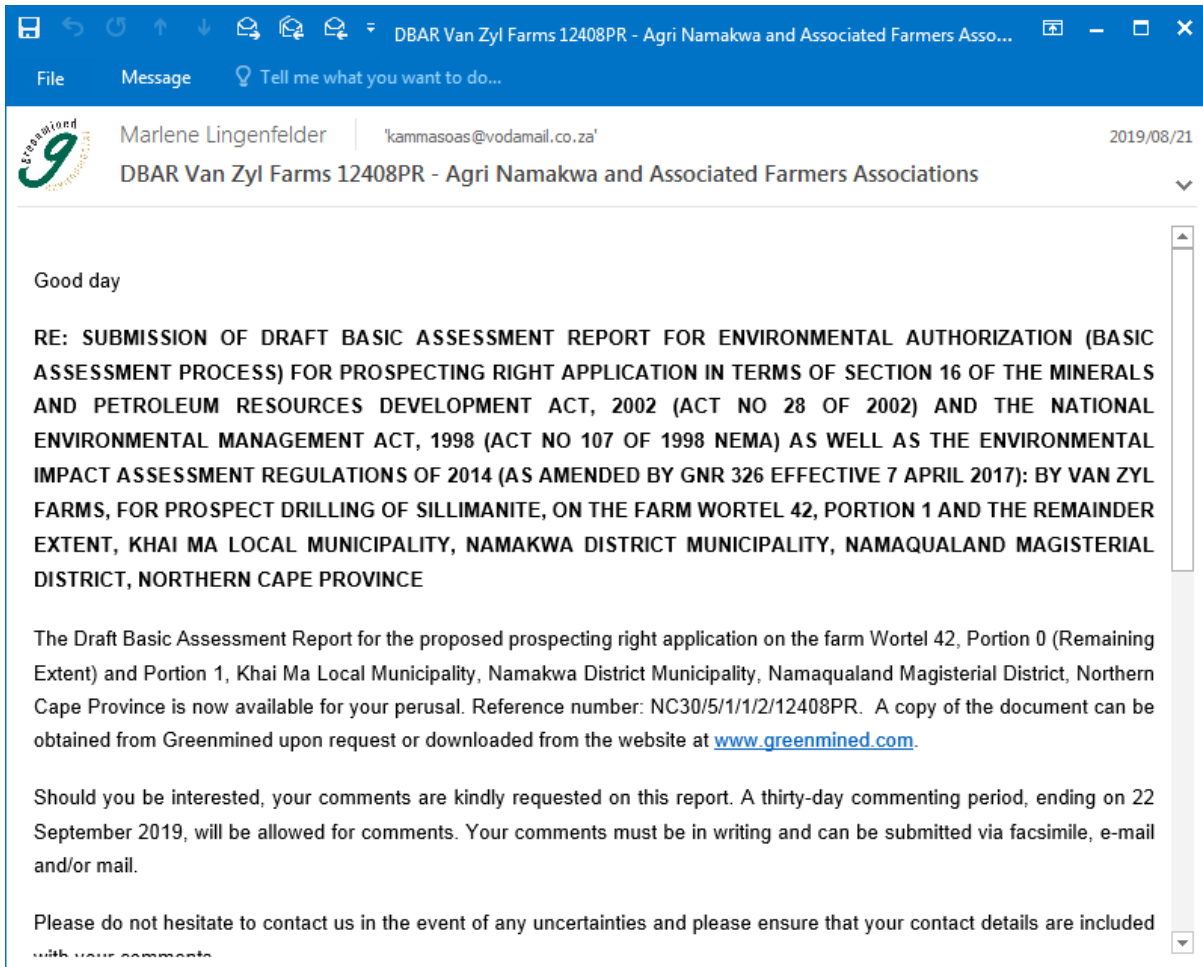
RE: SUBMISSION OF DRAFT BASIC ASSESSMENT REPORT FOR ENVIRONMENTAL AUTHORIZATION (BASIC ASSESSMENT PROCESS) FOR PROSPECTING RIGHT APPLICATION IN TERMS OF SECTION 16 OF THE MINERALS AND PETROLEUM RESOURCES DEVELOPMENT ACT, 2002 (ACT NO 28 OF 2002) AND THE NATIONAL ENVIRONMENTAL MANAGEMENT ACT, 1998 (ACT NO 107 OF 1998 NEMA) AS WELL AS THE ENVIRONMENTAL IMPACT ASSESSMENT REGULATIONS OF 2014 (AS AMENDED BY GNR 326 EFFECTIVE 7 APRIL 2017): BY VAN ZYL FARMS, FOR PROSPECT DRILLING OF SILLIMANITE, ON THE FARM WORTEL 42, PORTION 1 AND THE REMAINDER EXTENT, KHAI MA LOCAL MUNICIPALITY, NAMAKWA DISTRICT MUNICIPALITY, NAMAQUALAND MAGISTERIAL DISTRICT, NORTHERN CAPE PROVINCE

The Draft Basic Assessment Report for the proposed prospecting right application on the farm Wortel 42, Portion 0 (Remaining Extent) and Portion 1, Khai Ma Local Municipality, Namakwa District Municipality, Namaqualand Magisterial District, Northern Cape Province is now available for your perusal. Reference number: NC30/5/1/1/2/12408PR. A copy of the document can be obtained from Greenmined upon request or downloaded from the website at www.greenmined.com.

Should you be interested, your comments are kindly requested on this report. A thirty-day commenting period, ending on 22 September 2019, will be allowed for comments. Your comments must be in writing and can be submitted via facsimile, e-mail and/or mail.

Please do not hesitate to contact us in the event of any uncertainties and please ensure that your contact details are included with your comments.

PROOF OF CORRESPONDENCE WITH AGRI NAMAKWA AND ASSOCIATED FARMERS ASSOCIATIONS ON THE 21ST OF AUGUST 2019



UPLOAD ONTO SOUTH AFRICAN HERITAGE RESOURCE AGENCY ON 20 AUGUST 2019

Case Type: Section 38 (8) - Statutory Comment Required

Development Type: Mining

ProposalDescription:
Van Zyl Farms intends to apply for a prospecting right and related infrastructural activities on the farm Wortel 42, Portion 1 and the Remainder Extent, Khai Ma Local Municipality, Namakwa District Municipality, Namaqualand Magisterial District, Northern Cape Province

ApplicationDate: Wednesday, July 17, 2019 - 15:45
















CaseID: 14087

Applicants: Frikkie van Zyl

Consultants/Experts: Yolandie du Preez

OtherReferences:
ReferenceList:

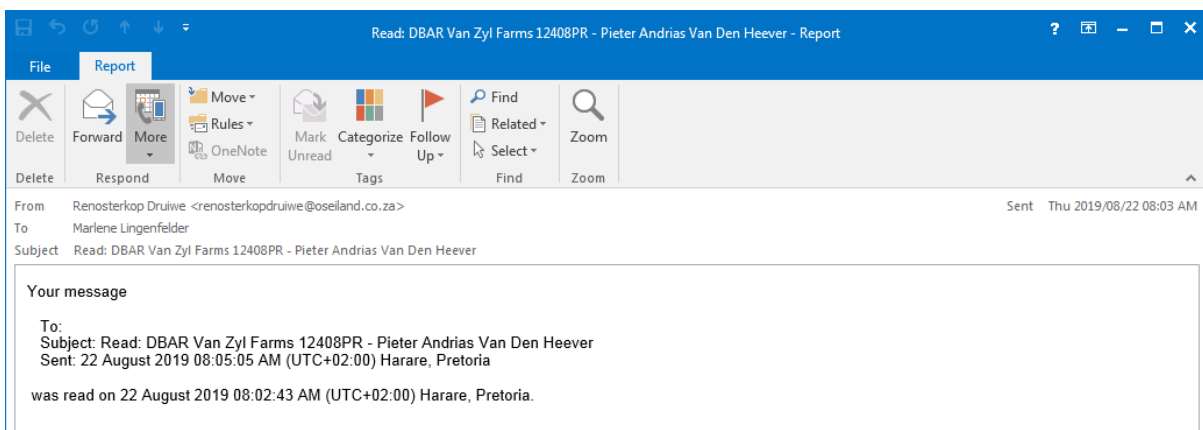
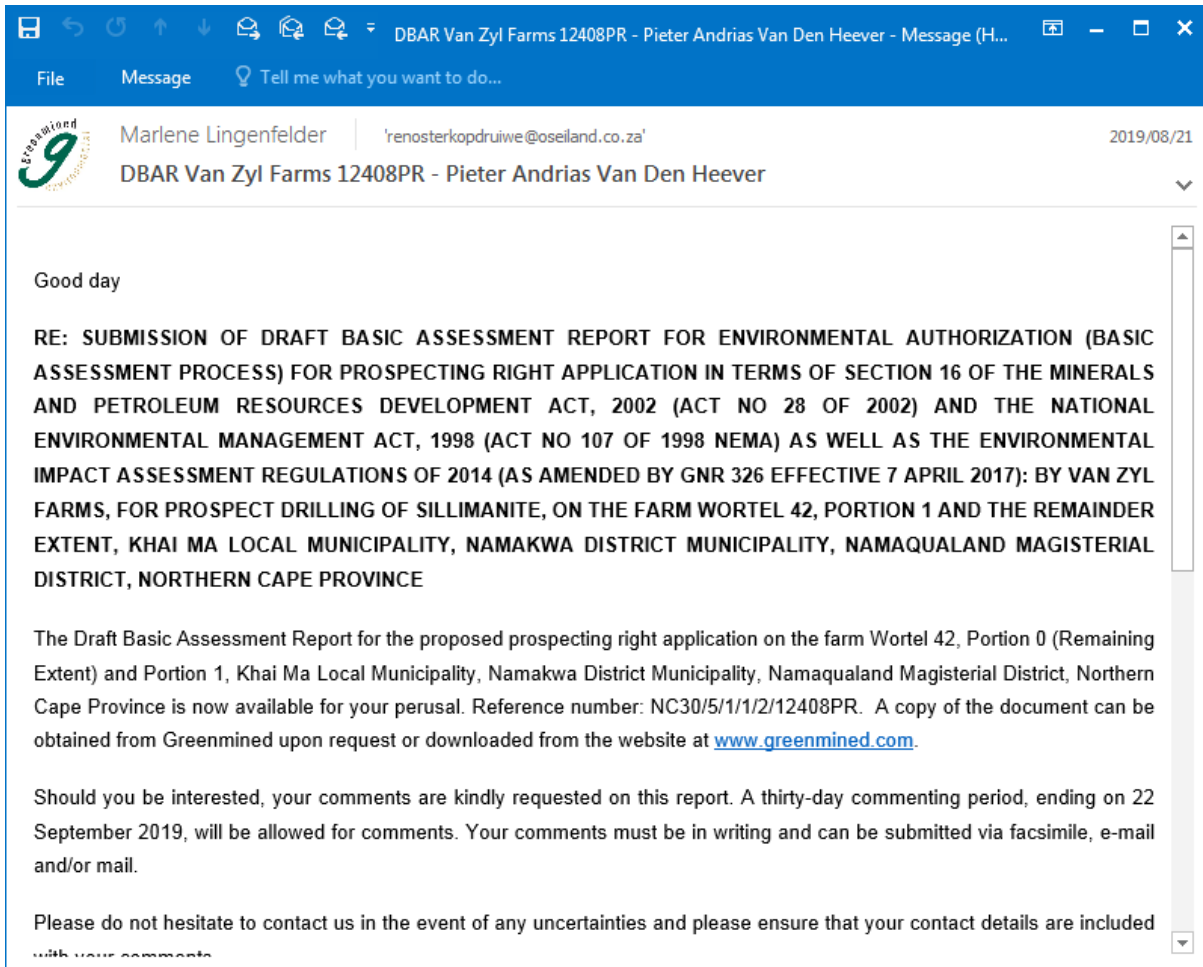
Additional Documents

1.  BID
2.  Appendix A1 - VAN ZYLA(19 06 2019).pdf
3.  Appendix A2 - Van Zyl Prospecting Reg 2.2.pdf
4.  Appendix B - Van Zyl PR 1.250000.pdf
5.  Appendix C - Van Zyl PR Site Activities.pdf
6.  Appendix D - Van Zyl PR Locality.pdf
7.  Appendix E - Van Zyl PR Land Use.pdf
8.  Appendix F - Van Zyl PR Rehab.pdf
9.  Appendix H - Comments and Responses.pdf
10.  Appendix H - Public Participation Phase.pdf
11.  Appendix I - Supporting Environmental Impact Assessment.pdf
12.  Appendix L - Alien Invasive Management Plan.pdf
13.  Appendix M - HIA Previous Prospecting.pdf
14.  Appendix N - Environmental Awareness Plan.pdf
15.  Van Zyl Farms DBAR.00.pdf

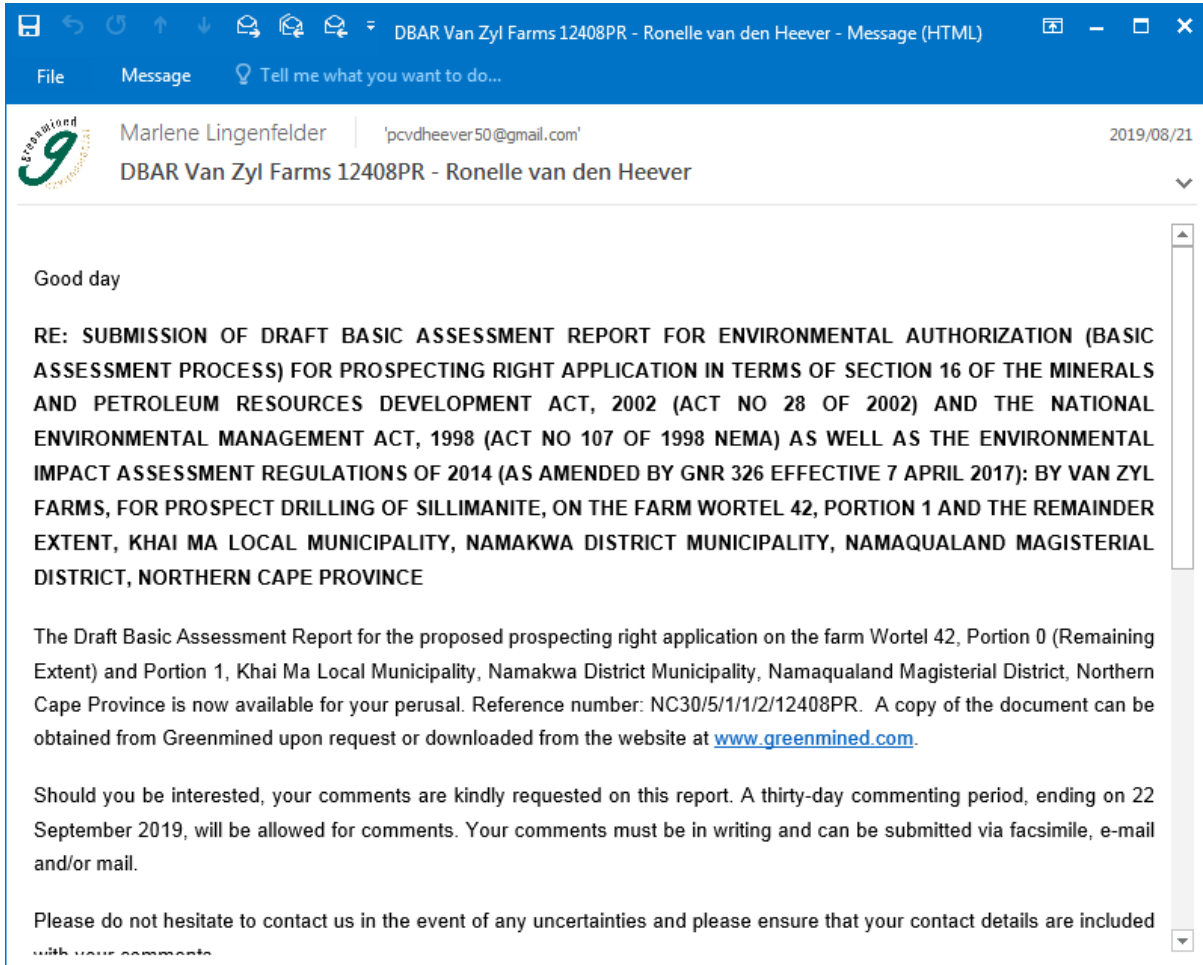
NOTIFICATION OF LANDOWNER, NEIGHBOURS AND OTHER I&AP'S

Organisation	Name
Wortel 42 Ptn 0 (RE)	Mr. Pieter van Den Heever Land owner
Wortel 42 Ptn 1	Me Petronella Catharina Van Den Heever
Black Mountain Mining Pty Ltd	Mr Pieter Venter
Oonab Boerdery CC Koenabib 43, Portion 1	Mr Edmund Agenbag
Pofadder Municipality	Municipal Manager: Mr Obegang
Me Glenda Goosen	Klein Pela Gastehuis

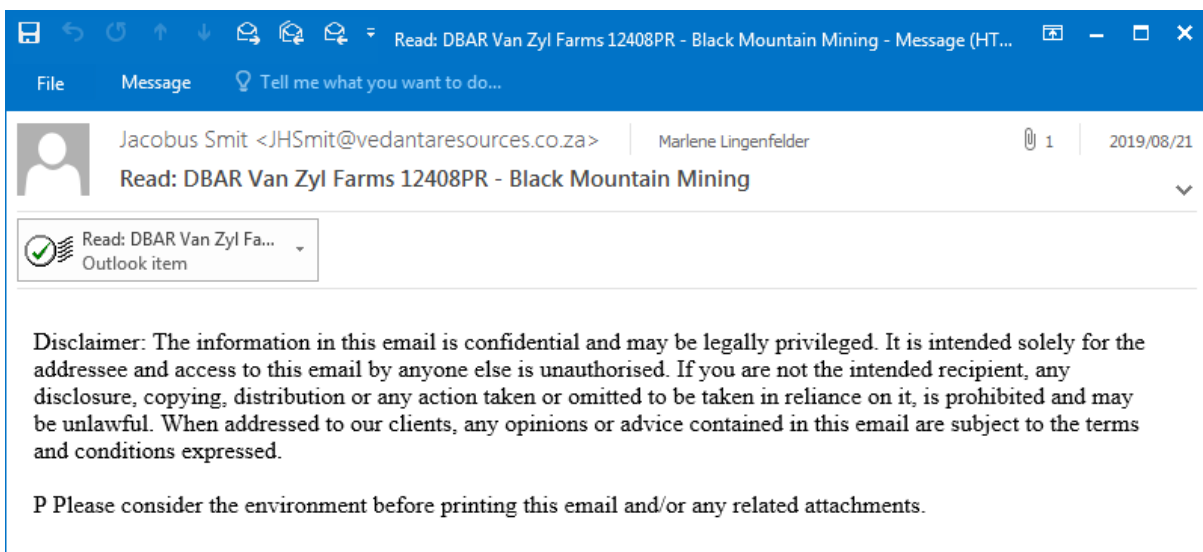
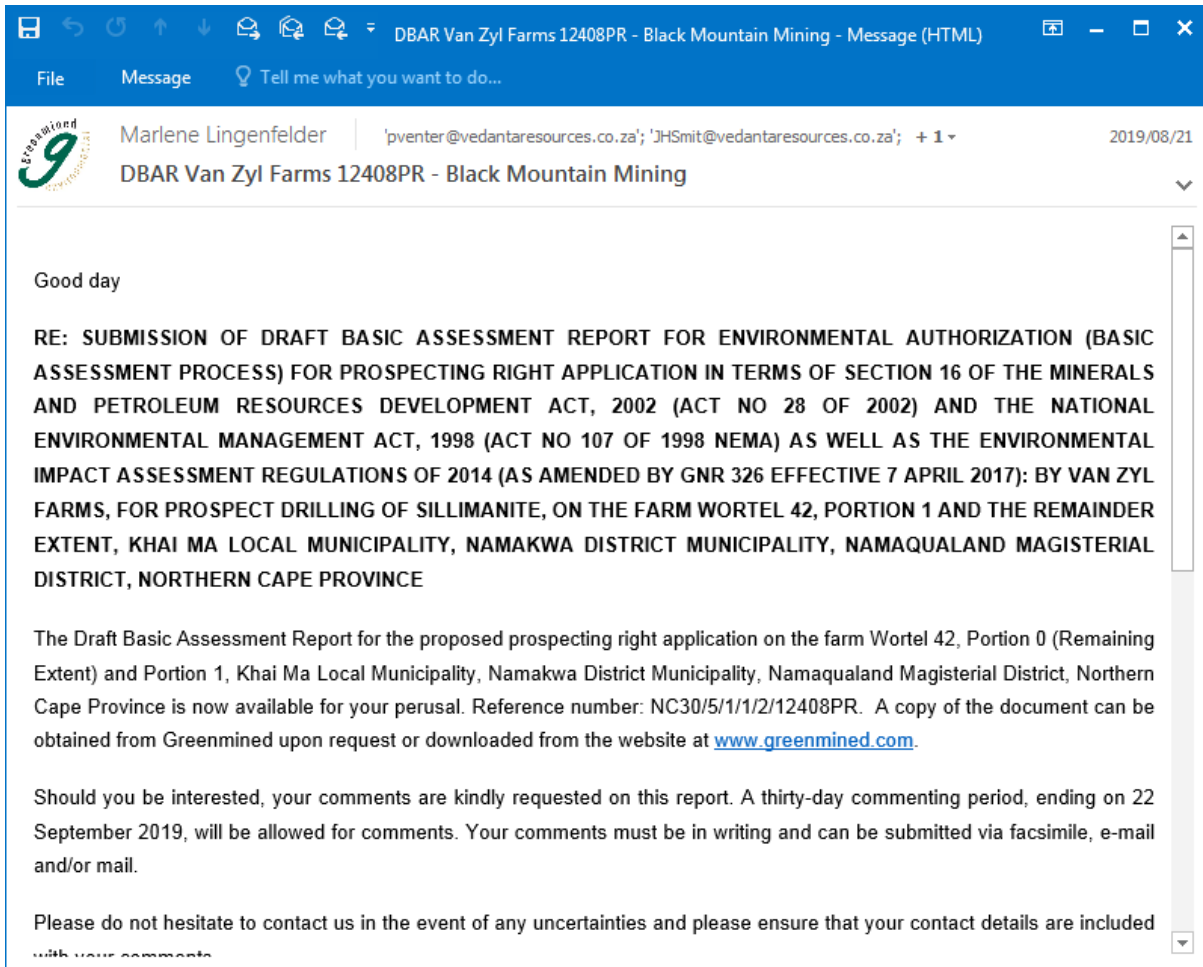
PROOF OF CORRESPONDENCE WITH MR. PIETER VAN DEN HEEVER (LAND OWNER) ON THE 21ST OF AUGUST 2019



PROOF OF CORRESPONDENCE WITH ME PETRONELLA CATHARINA VAN DEN HEEVER (LAND OWNER) ON THE 21ST OF AUGUST 2019



**PROOF OF CORRESPONDENCE WITH MR PIETER VENTER ON THE 21ST OF
AUGUST 2019**



Read: DBAR Van Zyl Farms 12408PR - Black Mountain Mining - Message (HT...

File Message Tell me what you want to do...

Anne-Marie Cloete <AnnCloete@vedantaresources.co.za> | Marlene Lingenfelder | 1 | 2019/08/22

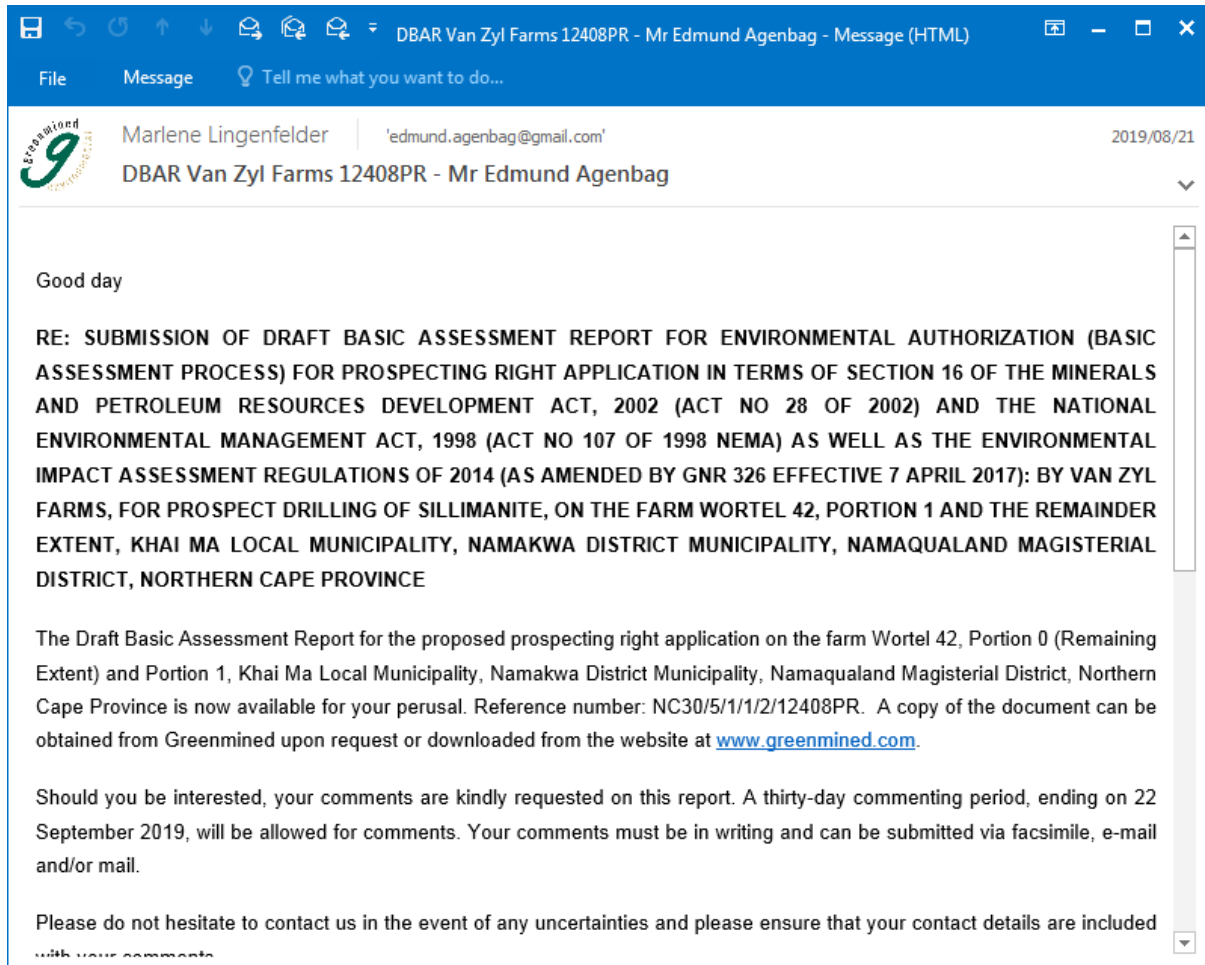
Read: DBAR Van Zyl Farms 12408PR - Black Mountain Mining

Read: DBAR Van Zyl Fa... Outlook item

Disclaimer: The information in this email is confidential and may be legally privileged. It is intended solely for the addressee and access to this email by anyone else is unauthorised. If you are not the intended recipient, any disclosure, copying, distribution or any action taken or omitted to be taken in reliance on it, is prohibited and may be unlawful. When addressed to our clients, any opinions or advice contained in this email are subject to the terms and conditions expressed.

P Please consider the environment before printing this email and/or any related attachments.

**PROOF OF CORRESPONDENCE WITH MR EDMUND AGENBAG ON THE 21ST
OF AUGUST 2019**



The screenshot shows an email interface with a blue header bar. The window title is "DBAR Van Zyl Farms 12408PR - Mr Edmund Agenbag - Message (HTML)". The email header includes the sender "Marlene Lingenfelder" with the email address "edmund.agenbag@gmail.com" and the date "2019/08/21". The subject line is "DBAR Van Zyl Farms 12408PR - Mr Edmund Agenbag". The email body contains the following text:

Good day

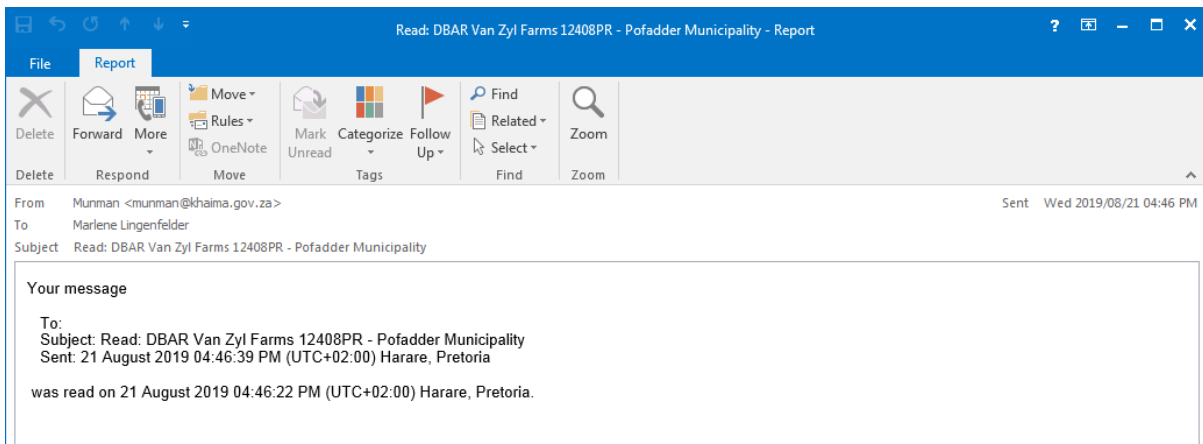
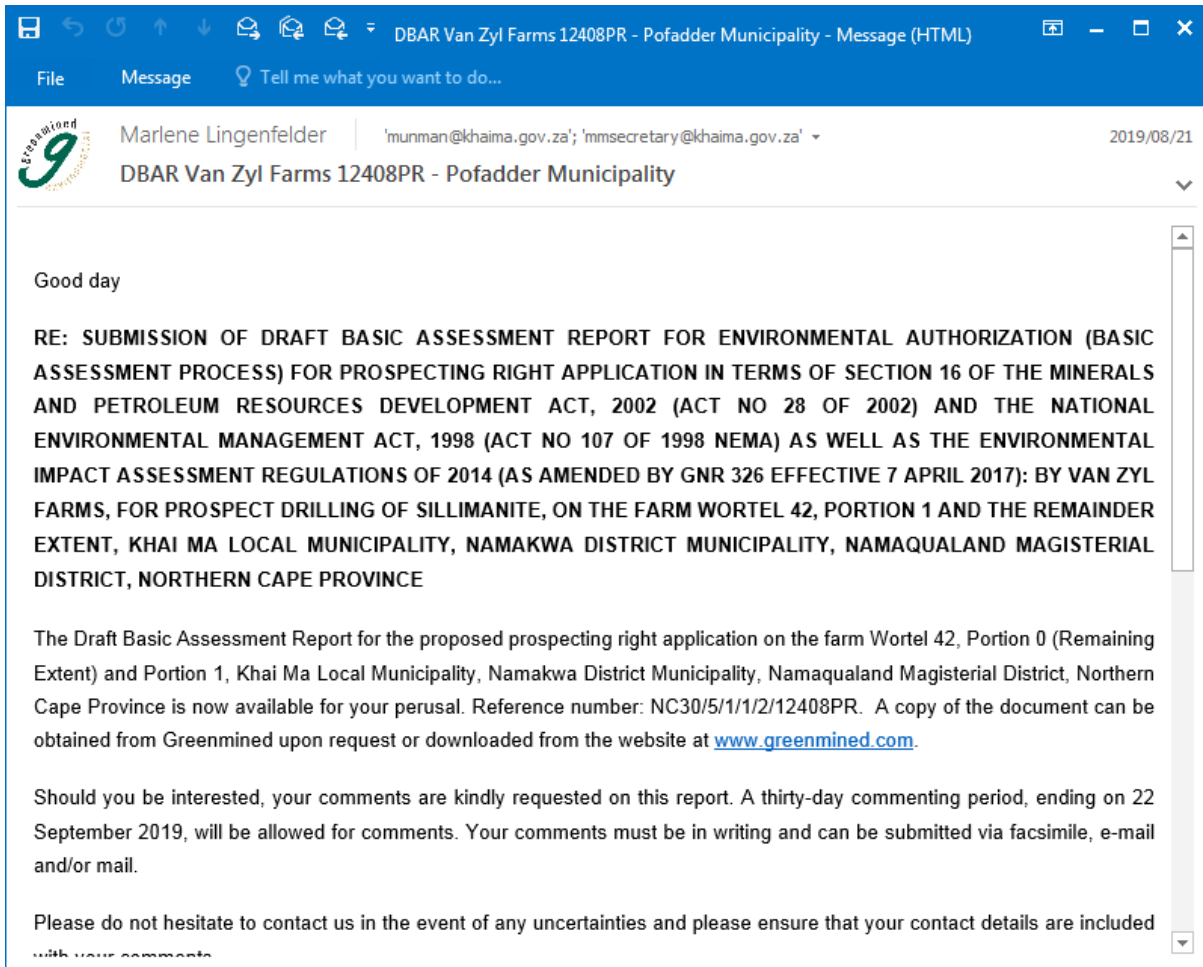
RE: SUBMISSION OF DRAFT BASIC ASSESSMENT REPORT FOR ENVIRONMENTAL AUTHORIZATION (BASIC ASSESSMENT PROCESS) FOR PROSPECTING RIGHT APPLICATION IN TERMS OF SECTION 16 OF THE MINERALS AND PETROLEUM RESOURCES DEVELOPMENT ACT, 2002 (ACT NO 28 OF 2002) AND THE NATIONAL ENVIRONMENTAL MANAGEMENT ACT, 1998 (ACT NO 107 OF 1998 NEMA) AS WELL AS THE ENVIRONMENTAL IMPACT ASSESSMENT REGULATIONS OF 2014 (AS AMENDED BY GNR 326 EFFECTIVE 7 APRIL 2017): BY VAN ZYL FARMS, FOR PROSPECT DRILLING OF SILLIMANITE, ON THE FARM WORTEL 42, PORTION 1 AND THE REMAINDER EXTENT, KHAI MA LOCAL MUNICIPALITY, NAMAKWA DISTRICT MUNICIPALITY, NAMAQUALAND MAGISTERIAL DISTRICT, NORTHERN CAPE PROVINCE

The Draft Basic Assessment Report for the proposed prospecting right application on the farm Wortel 42, Portion 0 (Remaining Extent) and Portion 1, Khai Ma Local Municipality, Namakwa District Municipality, Namaqualand Magisterial District, Northern Cape Province is now available for your perusal. Reference number: NC30/5/1/1/2/12408PR. A copy of the document can be obtained from Greenmined upon request or downloaded from the website at www.greenmined.com.

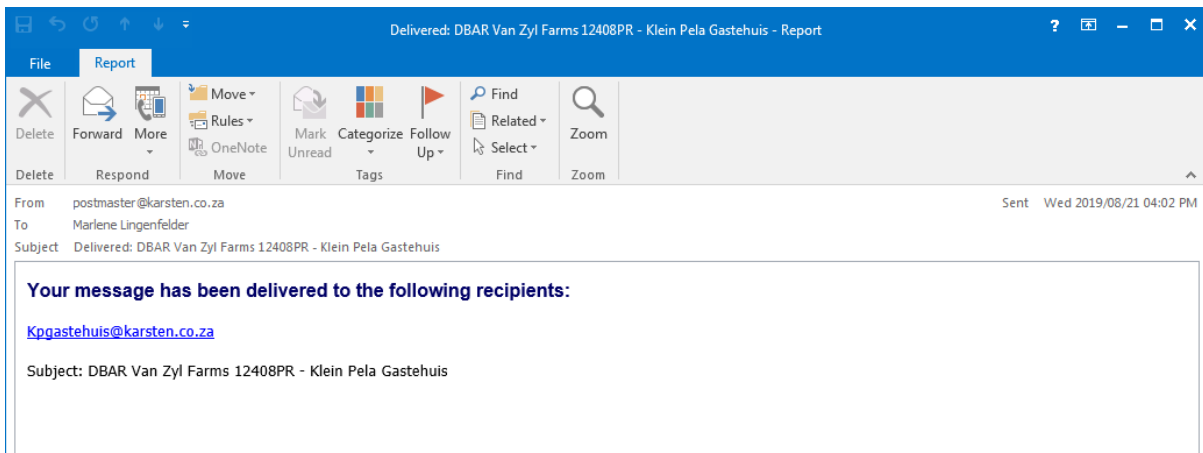
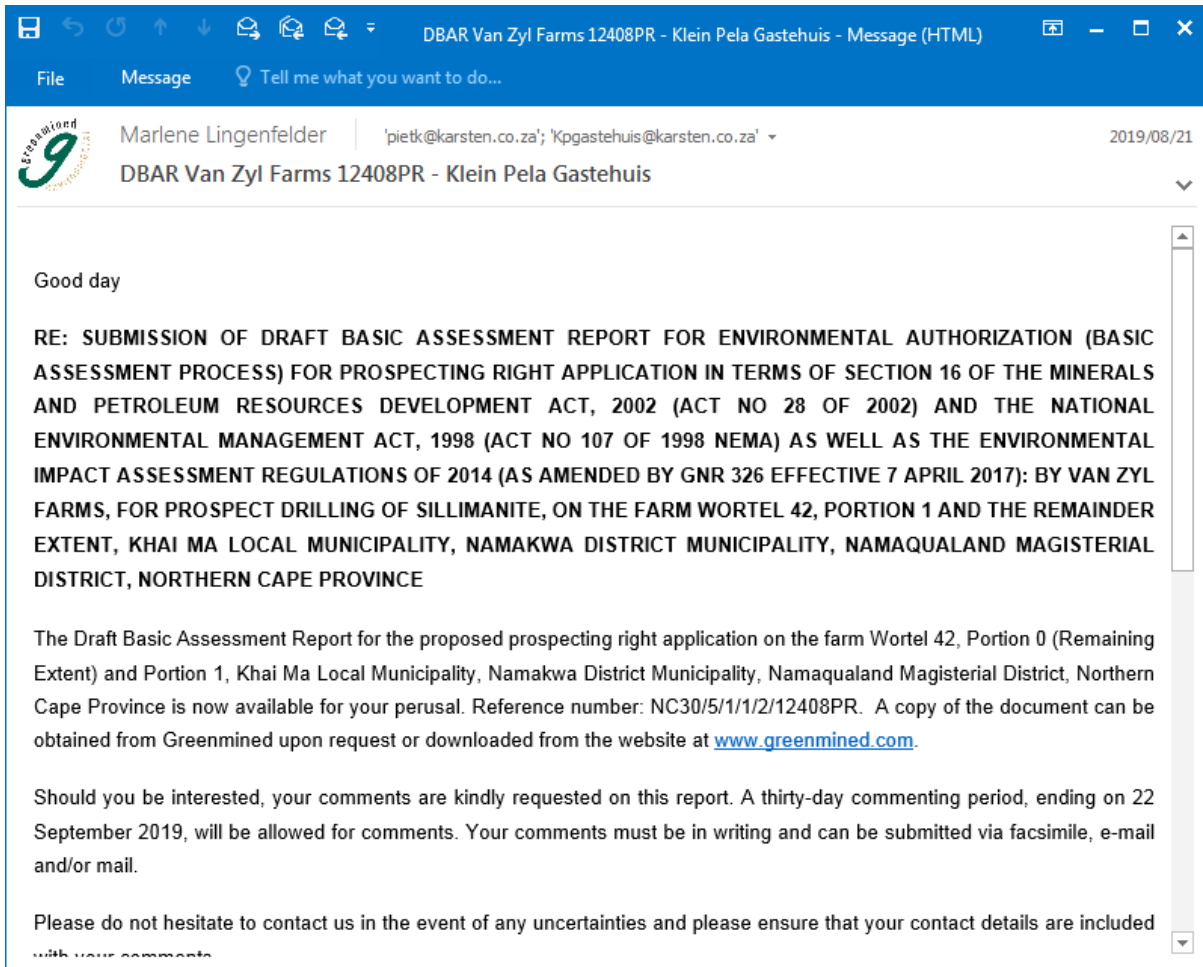
Should you be interested, your comments are kindly requested on this report. A thirty-day commenting period, ending on 22 September 2019, will be allowed for comments. Your comments must be in writing and can be submitted via facsimile, e-mail and/or mail.

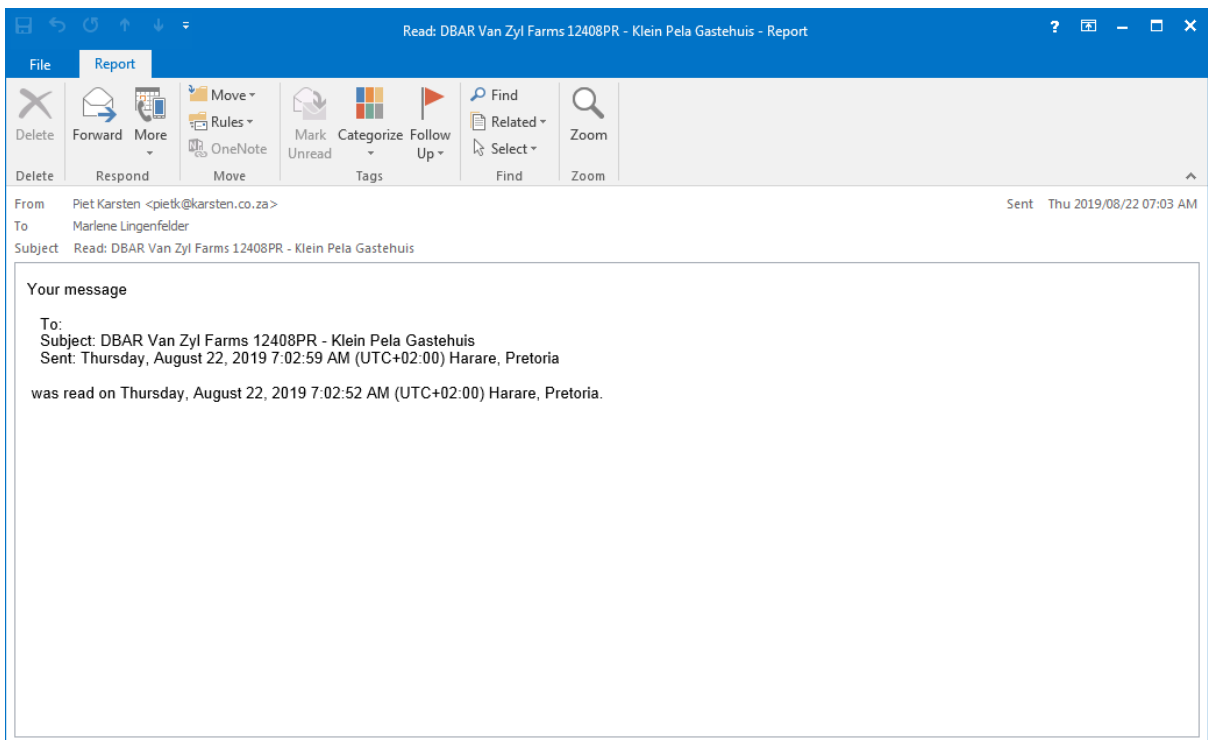
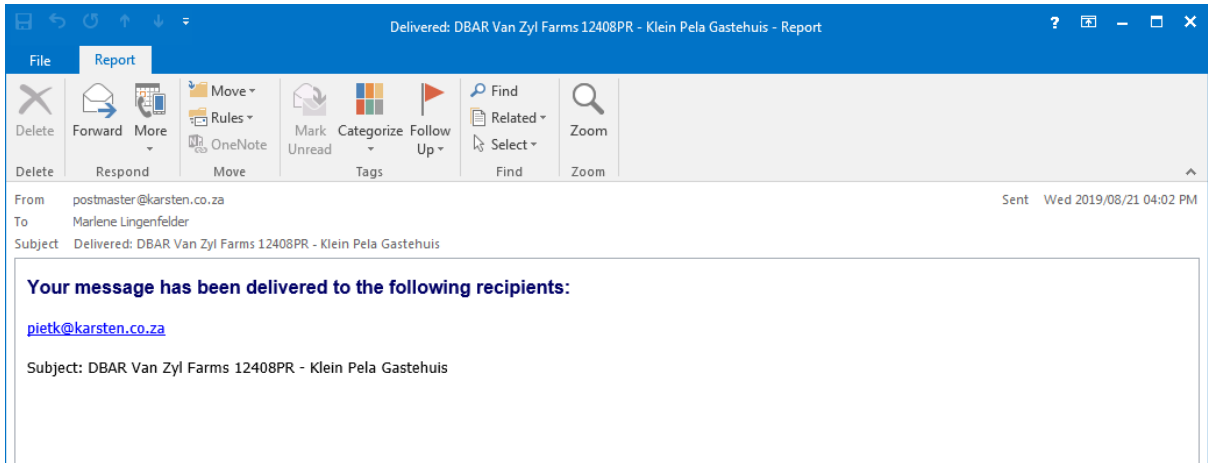
Please do not hesitate to contact us in the event of any uncertainties and please ensure that your contact details are included with your comments.

**PROOF OF CORRESPONDENCE WITH MR OBEGANG FROM POFADDER
MUNICIPALITY ON THE 21ST OF AUGUST 2019**



PROOF OF CORRESPONDENCE WITH KLEIN PELA GASTEHUIS ON THE 21ST OF AUGUST 2019





-END OF PUBLIC PARTICIPATION PROCESS-