

APPENDIX A – PUBLIC PARTICIPATION

VAN ZYL FARMS INTENDS TO APPLY FOR A
PROSPECTING RIGHT AND RELATED
INFRASTRUCTURAL ACTIVITIES ON THE FARM
WORTEL 42, PORTION 1 AND THE REMAINDER
EXTENT, KHAI MA LOCAL MUNICIPALITY, NAMAKWA
DISTRICT MUNICIPALITY, NAMAQUALAND
MAGISTERIAL DISTRICT, NORTHERN CAPE PROVINCE

REFERENCE NUMBER: NC 30/5/1/1/2/12408 PR



**EXAMPLE OF THE BACKGROUND INFORMATION DOCUMENT SENT TO
INFORM THE STAKEHOLDERS AND I&AP'S ON THE 17TH OF JULY 2019**



Ref No: NC 30/5/1/1/2/ PR

Van Zyl Farms

Portion 182

Neilersdrif

Keimoes

8860

Cell: 083 391 8749

BACKGROUND INFORMATION DOCUMENT

To whom it may concern

17 July 2019

Dear sir/madam

RE: NOTICE OF AN APPLICATION IN TERMS OF SECTION 16 OF THE MINERALS AND PETROLEUM RESOURCES DEVELOPMENT ACT, 2002 (ACT NO 28 OF 2002) AND THE NATIONAL ENVIRONMENTAL MANAGEMENT ACT, 1998 (ACT NO 107 OF 1998 NEMA) AS WELL AS THE ENVIRONMENTAL IMPACT ASSESSMENT REGULATIONS OF 2014 (AS AMENDED BY GNR 326 EFFECTIVE 7 APRIL 2017).

Van Zyl Mining has previously, on 30th January 2019, applied for a prospecting right (12321 PR) for the prospecting right and associated activities on the farm Wortel 42, Portion 0 (Remaining Extent) and Portion 1, Khai Ma Local Municipality, Namakwa District Municipality, Namaqualand Magisterial District, Northern Cape Province

Van Zyl Farms intends to apply for a prospecting right and related infrastructural activities on the farm Wortel 42, Portion 1 and the Remainder Extent, Khai Ma Local Municipality, Namakwa District Municipality, Namaqualand Magisterial District, Northern Cape Province

SITE DESCRIPTION

The farm Wortel 42 is situated approximately 74,7km west of Pofadder and 148km east of Springbok, Northern Cape Province. The commodity of interest is Sillimanite (SI).

The GPS coordinates of the proposed prospecting areas are as follow:

Table 1: Proposed location of the prospecting right area.

COORDINATES SYSTEM : WG19		
Topographical Map : 1 : 50 000		
2818DC, 2818DD, 29188A, 29188B		
Name	y	X
A	21711.73	3208574.80
B	11815.66	3207881.16
C	12565.26	3213376.31
D	17604.95	3223810.54
E	22704.05	3218068.32
EXCLUDED FIGURE		
F	16694.89	3221421.98
G	16901.60	3221576.68
H	16941.04	3221562.55
J	16977.70	3221587.10
K	16980.97	3221616.58
L	17080.15	3221681.24
M	17119.13	3221716.32
N	17118.78	3221754.89
P	17138.02	3221774.43
Q	17134.08	3221805.01
R	17134.71	3221844.14
S	17154.23	3221875.43
T	17210.12	3221921.40
U	17194.12	3221950.30
V	17171.93	3221945.84
W	17115.79	3221865.95
X	17079.04	3221841.06
Y	16874.66	3221628.40
Z	16663.09	3221468.81

The GPS coordinates of the proposed prospecting boreholes are indicated on the map below, and Table below.

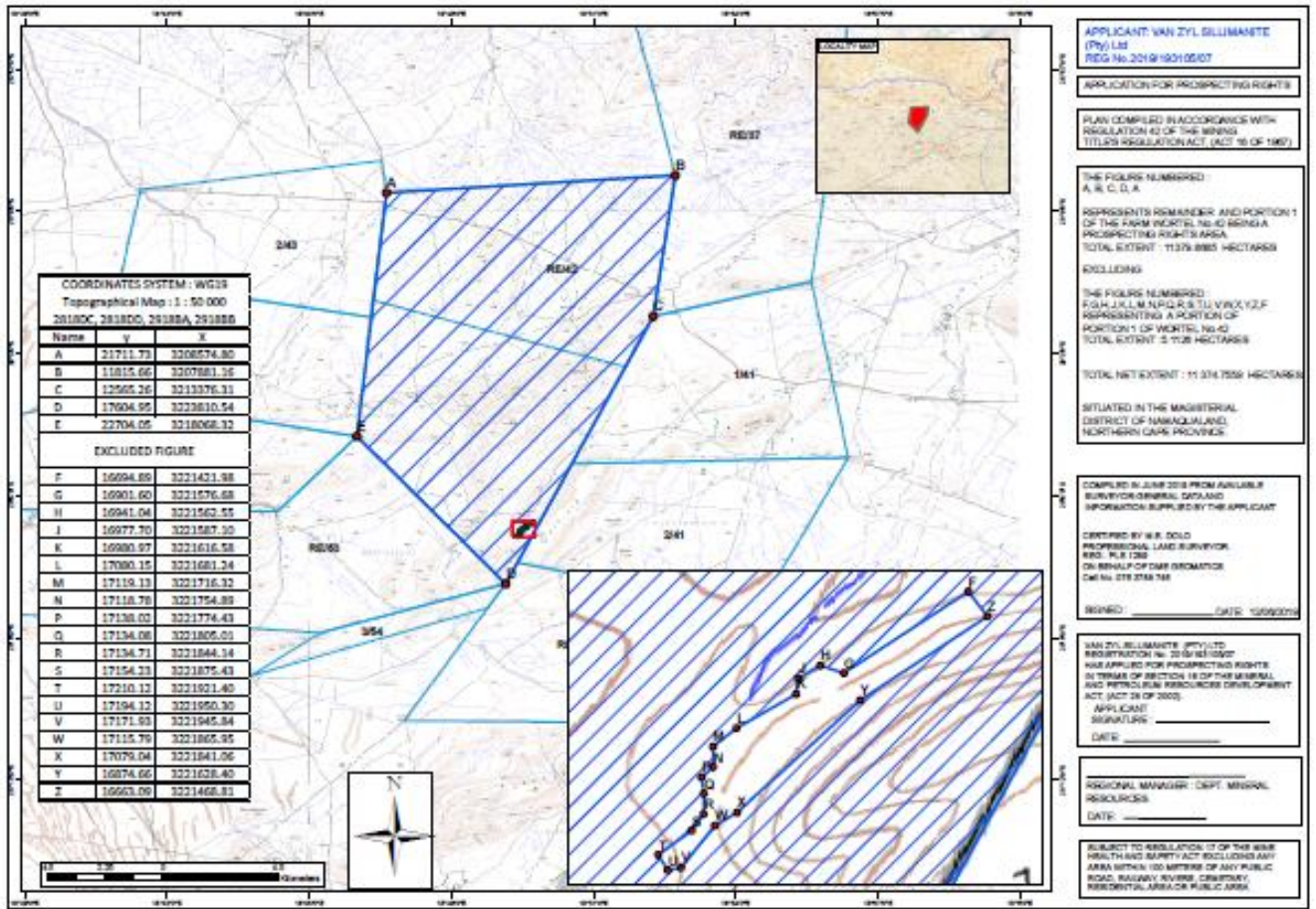


Figure 1: Locality map of the proposed prospecting borehole locations.

Table 2: Proposed prospecting borehole locations.

Site Co-ordinates				
Label	Decimal Degrees		Degrees, Minutes, Seconds	
	Latitude	Longitude	Latitude	Longitude
Site 1	-29.020115°	18.809274°	29° 1'12.41"S	18°48'33.39"E
Site 2	-29.025068°	18.822269°	29° 1'30.24"S	18°49'20.17"E
Site 3	-29.063849°	18.821445°	29° 3'49.86"S	18°49'17.20"E
Site 4	-29.091551°	18.810702°	29° 5'29.58"S	18°48'38.53"E
Site 5	-29.095624°	18.837969°	29° 5'44.25"S	18°50'16.69"E

LEGAL COMPLIANCE

An application for a prospecting right in terms of Section 16 of the Mineral and Petroleum Resources Development Act, 2002 (Act No. 28 of 2002) [MPRDA] will be submitted to the Department of Mineral Resources (DMR).

The proposed project triggers the following listed activities in terms of the National Environmental Management Act, 1998 (Act No. 107 of 1998) [NEMA] and the Environmental Impact Assessment (EIA) Regulations (as amended by GNR 326 effective 7 April 2017), and therefore requires a basic

assessment process to obtain environmental authorisation:

■ GNR 327 Environmental Impact Assessment Regulations Listing Notice 1 of 2017 Activity 20:

Any activity including the operation of that activity which requires a prospecting right in terms of Section 16 of the Mineral and Petroleum Resources Development Act, 2002 (Act No. 28 of 2002), including —

(a) associated infrastructure, structures and earthworks, directly related to the prospecting of a mineral resource [,]; or [including activities for which an exemption has been issued in terms of section 106 of the Mineral and Petroleum Resources Development Act, 2002 (Act No. 28 of 2002)]

(b) the primary processing of a mineral resource including winning, extraction, classifying, concentrating, crushing, screening or washing;

but excluding the secondary processing of a mineral resource, including the smelting, beneficiation, reduction, refining, calcining or gasification of the mineral resource in which case activity 6 in Listing Notice 2 applies.

Other legislation triggered by the proposed project includes:

- An application for a Prospecting Right in terms of Section 16 of the Mineral and Petroleum Resources Development Act, 2002 (Act No. 28 of 2002) has been submitted to the Department of Mineral Resource.

PROJECT DESCRIPTION

The proposed prospecting area is a natural area. The planned activities for the proposed site's is detailed below.

All activities will be contained within the boundaries of the site.

DESCRIPTION OF PLANNED NON-INVASIVE ACTIVITIES:

(These activities do not disturb the land where prospecting will take place, e.g. aerial photography, desktop studies, aeromagnetic surveys, etc)

Phase 1 (month 0 to 4)

- Desktop Studies

Desktop studies form a very important preparatory step in a new coal exploration project, and as the name suggests, this task is executed mainly from an office environment. Desktop studies will be conducted by the project geologist as part of preliminary investigations into the prospecting area by looking at all relevant published literature, geological maps, mining maps and any available evidence or records of coal findings. The outcome of the desktop studies will be a geological report of the prospecting area with a particular emphasis on the prospectively of the area. This report will also inform other subsequent prospecting steps.

- Spatial Database Compilation

Spatial information will be compiled into a GIS database for access, correlation and evaluation. The GIS system will be used and maintained for the period of the prospecting right exploration program and regularly updated as new information is generated by the exploration program.

- Land Survey

All spatial information accessed and collected in the field will be standardized using the WGS84 datum.

Remote Sensing

As part of the initial review, public domain aerial photos will be acquired and a detailed geological and structural interpretation will be done on these to aid in identifying target areas that are not readily evident on the ground and to provide an independent interpretation of the geology of the area. Satellite imagery will also be acquired to provide a more regional viewpoint of the area of interest. As before a detailed geological and structural interpretation will be done on these images to provide a more regional viewpoint on the target areas. Satellite imagery is used to complement the aerial photos interpretations as the combination of multi-spectral bands can be used to highlight certain lithology's, vegetation types, soil types, alteration minerals, etc.

DESCRIPTION OF PLANNED INVASIVE ACTIVITIES:

(These activities result in land disturbances e.g. sampling, drilling, bulk sampling, etc.)

Phase 2 (month 5 to 16) and Phase 3 (month 17 to 24).

Drilling:

The exact location where drilling will be carried out will be determined by the results of geophysical and geological work carried out in Phase 1 of the prospecting programme. It will be assumed that a drill hole will be located in intervals of 350 meters (measured resource as per SAMREC code) with no more than 2 holes being actively drilled at any given time. The initial holes will be drilled on the Prospecting area that forms part of this application. All drill holes will be approved by the team's environmental manager prior to approval thereof. The environmental management plan related to this project will consider environmental sensitivities and advise on the location of drilling holes. By the quarter of exploration, there will be clearly defined targets that will warrant testing by diamond, reverse circulation or percussions drilling. It is envisaged that a combination of HQ (63.5 mm) and NQ (47.63 mm) drilling will be used to drill targets. The core will be logged, cut and sampled at a core yard to be located near the prospecting site. The samples will be crushed and milled and then analysed at an accredited laboratory in for iron ore quality. The resultant drill holes will be cased and capped to make it safe for people and animals, and also allow for future access by the exploration team.

Phase 3 – Infill drilling

All drill holes will be logged every meter containing information such as hole location, hole depth, commodity depth and other geological structure encountered within the hole. The drill samples obtained from the drilling programme will be kept within suitable trays for future referencing.

Portions of the sample material representing the commodity body will be taken and placed in bags for sample analysis. Each sample will be marked with the whole number and the sample number. The sample number will also appear on the holes 'log sheet for accuracy purposes of the programme and results to be obtained.

All samples obtained from the drilling programme will be sent to an independent accredited laboratory for analysis and commodity grade. The certificated obtained will be safe kept together with the log sheets for future referencing.

All data obtained during the proposed activities will be digitally captured and already existing maps updated to form more detailed and accurate models of the study area.

All findings and results of all prospecting activities will be drafted and explained within a geological report. The geological models created will be used for the purposes and also be included within the report. The report will be further included proven resources, reserve estimation, mineral economy as well as recommendations for future work to be done.

MAIN PROSPECTING ACTIVITIES:

■ Drill site establishment:

A drill site of approximately 400 m² will be established that will require:

- Clearing of vegetation for sumps and the drill entrance point;
- Earth sumps for water recycling;
- Laydown area for drill rods, fuel and chemical storage;
- Chemical toilets.

■ Drilling and removal of geological cores:

Drilling a hole of approximately 110 mm in diameter and removing of rock core. Number of boreholes will be finalised once non-invasive prospecting is completed.

■ Casing of boreholes:

1m² per borehole.

■ Rehabilitation of drill sites.

DESCRIPTION OF PRE-/FEASIBILITY STUDIES:

(Activities in this section include but are not limited to: initial geological modelling, resource determination, possible future funding models, etc.)

The pre-/feasibility studies team will comprise of a diverse team of technical expertise in the field of mineral projects, including, geologists, mining engineers, metallurgical engineers, civil engineers, mechanical engineers, environmental scientists, marketing professionals and mineral project finance professionals. The list of activities under pre-/feasibility studies includes the following:

- Geological modelling and coal resource estimation;
- Iron Ore reserve estimation;
- Mine design and scheduling;
- Market development;
- Infrastructure design;
- Engineering development;
- Human resourcing; and
- Project development and operational costing.

The mining site will contain the following:

- Surveying Equipment;
- Drilling equipment;
- Field Vehicles;
- Sample Analysis equipment; and
- Other relevant field equipment.

BIOPHYSICAL DESCRIPTION

CLIMATE:

Aggeneys normally receives about 34 mm of rain per year, with most of the rainfall occurring mainly during autumn. Figure 1 shows the average rainfall values for Aggeneys per month. It receives the lowest rainfall (0 mm) in December and the highest (9 mm) in March. The monthly distribution of average daily maximum temperatures in Figure 2 shows the average midday temperatures for Aggeneys range from 17.7 °C in July to 31.6 °C in January. The region is coldest during July when temperatures drops to 3 °C on an average during the night. Refer to Figure 3 below for an indication of the monthly variation of average minimum daily temperatures.

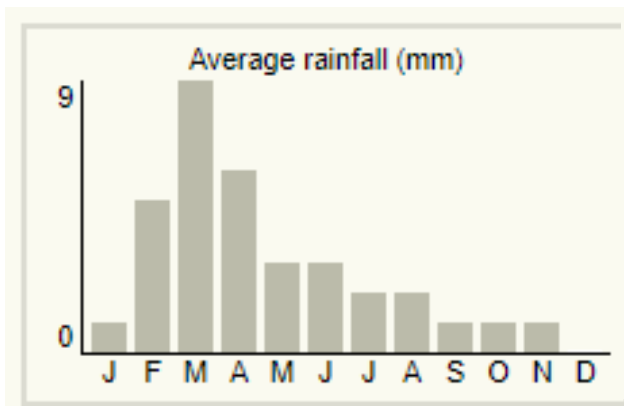


Figure 2: Average rainfall for Aggeneys

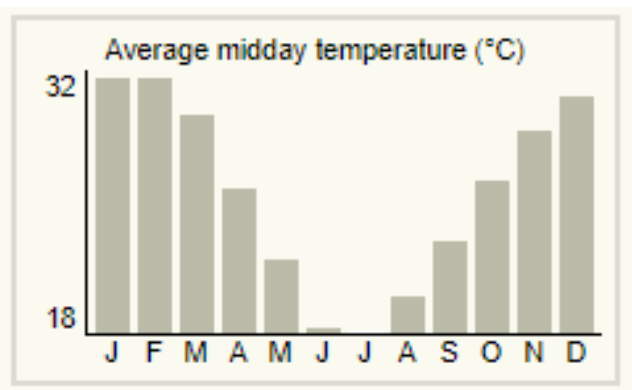


Figure 3: Average midday temperature

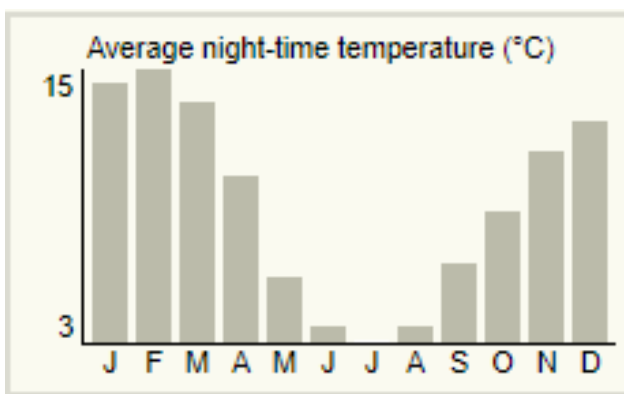


Figure 4: Average night-time temperature

GEOLOGY & SOILS:

Supracrustal rocks occur in several discontinuous east-west-trending belts within the Bushmanland Terrane, increasing in abundance toward the south in the vicinity of Garies. The heterogeneity of rocks types and the disruption cause by thrust-related deformation and the voluminous sheet-like intrusions make correlation difficult. Moore (1989) suggested a broad two-fold subdivision into a southern succession (Bitterfontein-Kammieskroon area), comprising basal quartzofeldspathic gneisses, and overlying feldspathic quartzites and garnet-cordierite gneisses, and a northern succession (Springbok-Steinkopf-Pofadder area) known as the Bushmanland Group, which comprises basal leucocratic gneisses and overlying quartzites and mica-sillimanite schists.

In the region west of Pofadder, Colliston *et al.* (1989) subdivided the supracrustal rocks of their Aggeneys Terrane into six formations (Wortel, Witputs, Skelmpoort, T'hammaberg, Hotson and Koeris. These were later grouped together as the Aggeneys Subgroup of the Bushmanland Group by Praekelt and Schoch (1997), who provided detailed descriptions of all the formations.

The basal Wortel Formations (650 to 920 m thick) consists of interlayers of biotite-sillimanite schist and subordinate quartzite, which is magnetite-bearing in places. Lenses of amphibolite occur sporadically, while sillimanite was mined for many years from sillimanite lenses in this formation.¹

There is limited soils in the area with mostly rock outcrops or mountains. On the lower laying areas, soils have minimal development and are usually shallow on hard or weathered rock, with or without intermitted diverse soils. Lime is generally present in part or most of the landscape.

Management:

- Activity should be limited to area of disturbance. Where required the compacted soils should be disked to an adequate depth and re-vegetated with indigenous plants.
- All vehicles will be regularly serviced to ensure they are in proper working condition and to reduce risk of leaks. All leaks will be cleaned up immediately using an absorbent material.
- Ensure activities occur only within the designated areas and stockpile and revegetated soil as soon as possible.

SURFACE AND GROUND WATER:

The environmental impact assessment will identify water resources within the proposed footprint area, and prescribe no-go buffer areas to be managed throughout the invasive phase of the proposed prospecting activity. The proposed site falls within the Lower Orange Water Management Area (WMA), specifically in the Orange Sub Water Management Area (Boegoeberg Sub Catchment), in the D81G quaternary catchment area.

Management:

- Truck, machinery and equipment will be regularly serviced to reduce risk of leaks. Any leakages should be reported and treated immediately in a reputable manner. For large spills Hazmat will called in.
- All vehicles will be regularly serviced to ensure they are in proper working condition and to reduce risk of leaks. All leaks will be cleaned up immediately using an absorbent material.

- Ensure water management facilities are operating adequately. Clean out silt build up over dry season.
- Monitor area for erosion and pooling and rehabilitate if necessary. Continue with Surface water monitoring.
- Portable toilets will be managed by reputable contractors and inspected daily for potential leaks
- Waste generated on site should be recycled as far as possible and sold/ given to interested contractors. Recycled waste should not be stored on site for excessive periods to reduced risk of environmental contamination. Refuse bins will be placed around site to collect all non-recycle waste for disposal at the municipality.
- Rigs will be regularly serviced to reduce risk of leaks. Pans will be placed under potential leak sites. Any leakages should be reported and treated as per the emergency response plan. For large spills a hazardous materials company will called in.

SENSITIVE LANDSCAPES:

There are no protected areas (game parks/ nature reserves or monument) in close proximity to the proposed site. There are various dry stream beds leading from the Orange river in the north. This area will be classified as a sensitive area.

Management:

- Pans and artificial watering points must be cordoned off with at least 100m horizontal distance buffer zones and no activity is too take place within these areas. Consideration should be given to create alternative watering point if existing artificial water point will be disturbed.

AIR QUALITY:

Management:

- Speed on the access road will be limited to 30 km/h to prevent the generation of excess dust.
- Roads will be sprayed with water or an environmentally friendly dust-allaying agent that contains no PCB's (e.g. DAS products) if dust is generated above acceptable limits.
- All vehicles will be regularly serviced to ensure they are in proper working condition and to reduce the risk of excessive emissions.

NOISE:

Management:

- Vehicles will be regularly serviced to ensure acceptable noise levels are not exceeded.
- All mining vehicles will be equipped with silencers and maintained in a road worthy condition in terms of the Road Transport Act.
- It will be ensured that employees and staff conduct themselves in an acceptable manner while on site.
- Screens will be considered if I&AP complaints are received.

FLORA:

The mining area is situated within the Desert Biome. The vegetation consists of Eastern Gariep Plains and Eastern Gariep Rocky vegetation types (Dg 9 and Dg10 according to Mucina and Rutherford, 2006). The area is not conserved in statutory conservation areas. Few intact examples of this vegetation still exist. The target conservation of this area is at 34%.

The dominant species outside the disturbed area is covered by sparse open grassland, with prominent *Stipagrostis* grass species, along with scattered drought resistant dwarf shrubs. No protected plant species could be identified at the time of the site inspection.

Management:

- Ensure permits are obtained to remove protected species. Relocate all protected species with aid of specialists. Only remove species in areas designated for activity and do not disturb surrounding areas.
- Rehabilitate disturbed areas with natural indigenous flora. Monitor for cover abundance.
- Eradicate and control all alien invasive species on site. Rehabilitate and revegetated all areas where alien invasive species were removed.

FAUNA:

Various small mammals and reptiles occur on the property. Larger herbivore species are very scarce or absent due to the conflicting land use. Animals that may occur in the area will be very similar to those found around Pella / Aggeneys and surrounding towns. Small mammals, reptiles and insects will occur in the area. The fauna at the site will not be impacted by the proposed mining activity as they will be able to move away or through the site, without being harmed. Workers should be educated and managed to ensure that no fauna at the site is harmed. Upon commencement of the proposed mining activities, a fence surrounding the mining area should be erected to prevent sheep entering the site.

Management:

- Relocate larger animals with the aid of specialists. Ensure relevant permits are in place.

SITES OF ARCHAEOLOGICAL AND CULTURAL INTEREST:

No graves or site of cultural interest were observed during the site investigation. A heritage specialist will conduct a Heritage Impact Assessment of the proposed footprint area to determine the presence of site of archaeological or cultural importance to be conserved throughout the operational phase of the activity.

Management:

- Should artefacts archaeological items be observed, then all activity should cease immediately, the area marked off and a specialist consulted prior to any further activity.
- Should graves be observed on site during activity progress then all activity should have ceased and the area demarcated as a no-go zone. A specialist will need to be consulted and responsible action considered, whether grave relocation or ceasing activity completely within the area and 50m buffer zone

ACCESS ROUTE:

The site can be accessed via the unnamed road from Klein Pella (Goodhouse) to Poffadder. These roads are gravel roads accessing the farms in the area. The existing farm roads/tracks will be used as far as practically possible. The farms roads needs to be upgraded and constructed where needed, with landowner consent.

Management:

- Informal roads already exist on site and no new roads will be constructed. Vehicular movement will be restricted to existing access routes to prevent crisscrossing of tracks through undisturbed areas.
- Should any other access roads to the mining area be required it will be established in consultation with the landowner however existing roads will be used as far as practicable.
- All intersections with main tarred roads will be clearly signposted. drivers will be enforced to keep to set speed limits. Trucks will be road-worthy condition with reflective strips.
- A fund will be set aside to maintain the serviceability of the road verge where the trucks approach or depart from the main road.

EXISTING INFRASTRUCTURE:

- The existing infrastructure, such as housing, power lines, roads etc. within the footprint of the proposed prospecting area will be accommodated and no drill sites will require the demolition/removal of existing infrastructure.
- Further to the above, the applicant will contain all activities to the 400 m² boundaries of each drill site.

VISUAL EXPOSURE:

The mining area was identified to constitute the lowest possible visual impact on the surrounding environment. Please note that prospecting will be done, so the sites of interest will be small and will be viewable from different areas.

The proposed prospecting footprint falls within a rural area partially altered through subsistence farming and the presence of community areas. As mentioned earlier, a maximum of 2 holes (400 m²/holes) will be actively drilled at any given time, with drill sites reinstated as the activity progress. In light of this the invasive activities associated with the proposed prospecting project will impact the aesthetics of the study area at the location of each drill site.

Management:

- The applicant should however ensure that housekeeping is managed to standard, as this will mitigate the visual impacts during the operational phase of the mine.
- Upon closure the site will be rehabilitated and sloped to insure that the visual impact on the aesthetic value of the area is kept to a minimum.
- The site will have a neat appearance and be kept in good condition at all times.

ABLUTION, WASTE WATER & WASTE DISPOSAL:

- Ablution facilities will consist of chemical toilets hired from a contractor and serviced regularly.

- Any effluents containing oil, grease or other industrial substances will be collected in a suitable receptacle and removed from the site, either for resale or for appropriate disposal at a recognised facility.
- Spills would be cleaned up immediately to the satisfaction of the Regional Manager by removing the spillage together with the polluted soil and by disposing of them at a recognised facility.
- No mining waste will be generated. General waste will be disposed at the authorised Aggeneys Disposal facility.
- Non-biodegradable refuse such as glass bottles, plastic bags, metal scrap, etc., will be stored in a container at a collecting point and collected on a regular basis and disposed of at a recognised landfill site.
- Biodegradable refuse generated will be handled as indicated above.
- No waste will be burned or buried on site.

FINAL REHABILITATION:

- Progressive rehabilitation will entail the ongoing reinstatement of drilled sites during the invasive phase of the project.
- Upon final rehabilitation, all infrastructures, equipment, and other items used during the prospecting period will be removed from the prospecting footprint (Section 44 of the MPRDA).
- Waste material of any description, including receptacles, scrap, rubble and tyres, will be removed entirely from the prospecting area and disposed of at a recognized landfill facility. It will not be permitted to be buried or burned on the site.
- The environmental management programme to be approved for the project will prescribe the rehabilitation objectives to be implemented both during progressive rehabilitation as well as the final closure of the prospecting area. Final rehabilitation shall be completed within a period specified by the Regional Manager.
- Rehabilitation of the surface area shall entail landscaping, levelling, top dressing, land preparation, seeding (if required), and weed / alien clearing.
- Weed / Alien clearing will be done in a sporadic manner during the life of the mining activities. Species categorised as weeds according to the National Environmental Management: Biodiversity Act (Act No. 10 of 2004) [NEMBA] Alien and Invasive Species Regulation GNR 598 and 599 of 2014 Species regarded as need to be eradicated from the site on final closure.
- Final rehabilitation shall be completed within a period specified by the Regional Manager.

Van Zyl Farms will make use of temporary infrastructure during the mining operations. Workers will be transported to and from the site daily.

PUBLIC INVOLVEMENT

This document is to inform you about the proposed activity and to determine whether there are any concerns or objections from Interested and Affected Parties (I&AP's) that need to be considered.

As an Interested and Affected Party you are kindly requested to complete the comments form and give any comment, concern or input with regard to the current land use of the area, the environment as well as socio-

economic conditions that you feel might be affected by the proposed activity. When submitting response please provide suggestions to mitigate the anticipated impact of each identified activity.

Please contact Yolandie Coetzee at the contact details as presented in the letterhead or at yolandie.c@greenmined.co.za through any means should you need more information, have concerns or comments that need to be considered or if you want to be registered as an interested and / or affected party and would like to receive a copy of the Draft Basic Assessment Report (DBAR) on or before **20 August 2019**. If we do not receive any comments from you within 30 days of receipt of this notice, it will be accepted that you do not have any objections / comments with regard to the project.

A register of interested and affected parties (I&AP's) will be opened and maintained containing the names, contact details and address of all persons who have submitted written comments, attended meetings or have in writing requested to be registered and all organs of state which have jurisdiction in respect of the activity.

Please note that only registered I&AP's and stakeholders will be entitled to comment on reports and plans to be submitted to the Department provided that the party provide its name, contact details and address and discloses any direct business, financial, personal or other interest which he / she may have in the approval or refusal of the applications.

The DBAR will be submitted to the Department of Mineral Resources (DMR), Northern Cape, for review purposes. This report will also be made available to the public for a 30 days' review period. An electronic copy of the report will be published on the Greenmined Environmental website (www.greenmined.com)

The DBAR will then be updated to reflect the comments received during the public commenting period. Upon which, the Final Basic Assessment Report (FBAR) will be submitted to the DMR for its consideration as part of the authorization process in terms of the NEMA regulation. A copy of the final report will be made available on the Greenmined Environmental website (www.greenmined.com). All registered I&AP's and stakeholders will be notified in writing within 14 days of the date of the decision of the outcome of the application, including the reasons for the decision and the right of appeal.

CONTACT DETAILS:

Name/Naam	
Organisation/Instansie	
Interest/Belange	
Postal Address/Pos Adres	
Tel	
Fax/Faks	
E-mail/E-pos	

COMMENTS/ OPMERKINGS:

Objection:	
Request additional information:	
Concerns:	

Signature: _____

Are there any other organisations or individuals that you feel should be invited to comment? If so, please provide their contact details:

Contact name:
Organisation (if applicable):
Address:
Tel:
Fax
E-mail

Contact name:
Organisation (if applicable):
Address:
Tel:
Fax
E-mail

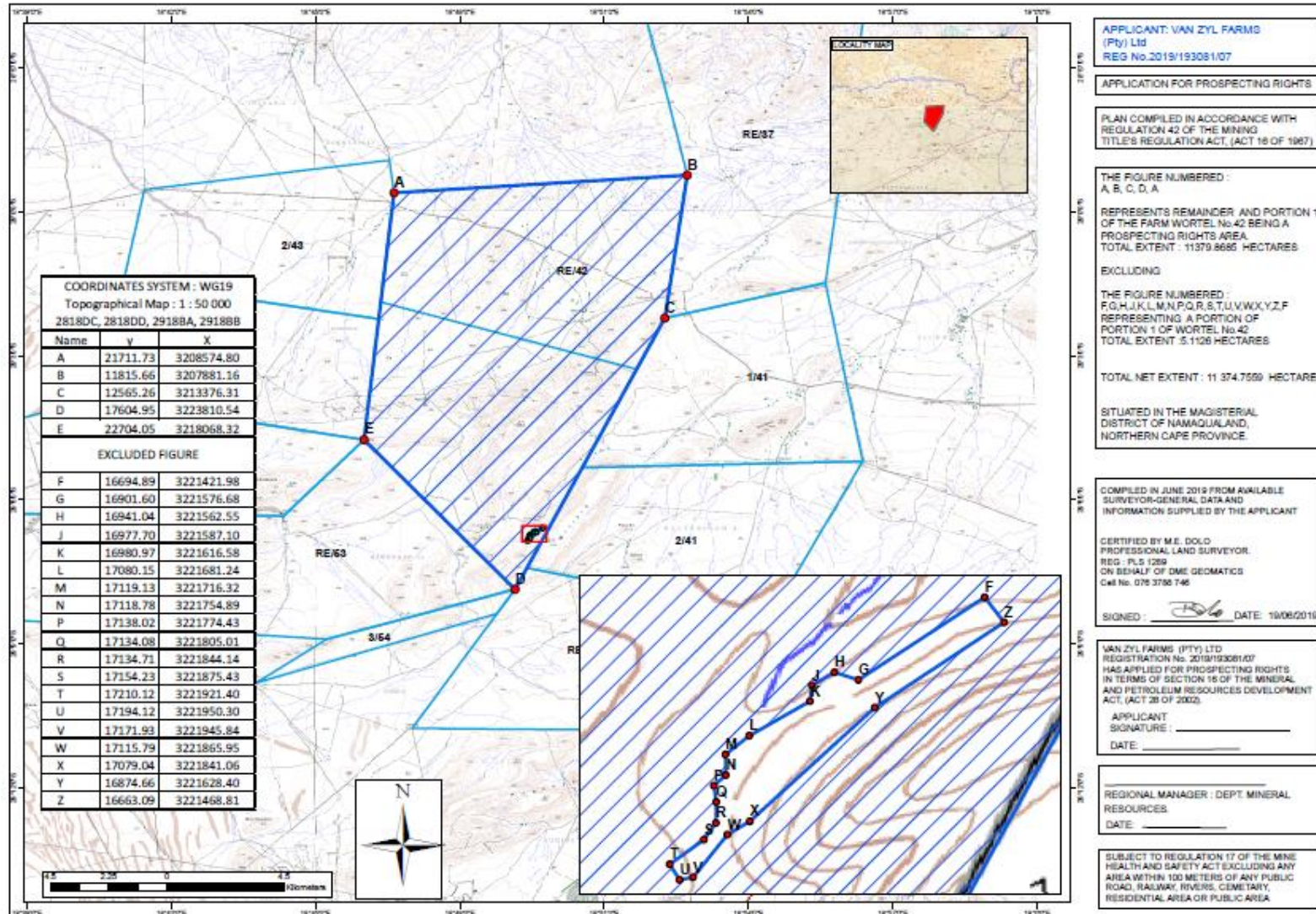
Your feedback is valued and will be addressed appropriately.

Kind Regards



Yolandie Coetzee
Greenmined Environmental

REGULATION 42 MAP



PROOF OF LAND CLAIM RECEIVED ON 25TH APRIL 2019



OFFICE OF THE REGIONAL LAND CLAIMS COMMISSIONER: NORTHERN CAPE
Hyscoo Arcade, 4-8 Old Main Road, Kimberley, 8300 | PO Box 2458, Kimberley, 8300
Tel: (053) 807 5700 | Fax: (053) 831 6501

Enquiries: Ngabisa Mkalipi

Applicant: Marlene Lingenfelder

1. LAND CLAIMS ENQUIRY: FARM WORTEL 43, PORTION 1 AND THE REMAINDER EXTENT, KHAI MA LOCAL MUNICIPALITY, NAMAKWA DISTRICT, PROVINCE NORTHERN CAPE.

We refer to your letter dated: 25 April 2019

We confirm that as at the date of this letter no land claims appear on our database in respect of the Property. This includes the database for claims lodged by 31 December 1998; and those lodged between 1 July 2014 and 27 July 2018 in terms of the Restitution of Land Rights Amendment Act, 2014. Whilst the Commission takes reasonable care to ensure the accuracy of the information it provides, there are various factors that are beyond the Commission's control, particularly relating to claims that have lodged but not yet been gazetted such as:

1. Some Claimants referred to properties they claim dispossession of rights in land against using historical property descriptions which may not match the current property description; and
2. Some Claimants provided the geographic descriptions of the land they claim without mentioning the particular actual property description they claim dispossession of rights in land against.

The Commission therefore does not accept any liability whatsoever if through the process of further investigation of claims it is found that there is in fact a land claim in respect of the above property.

If you are aware of any change in the description of the above property after 19 June 1913 kindly supply us with such description so as to enable us to do a further search.

Yours faithfully



COMMUNICATION DIVISION

OFFICE OF THE REGIONAL LAND CLAIMS COMMISSIONER: NORTHERN CAPE

NGABISA MKALIPi

DATE: 25/04/2019

LAND OWNER CONSENT WILL BE INCLUDED IN THE FBAR

NOTIFICATION OF STAKEHOLDERS

Organisation	Name
Department of Agriculture, Land Reform and Rural Development	Head of Department: Mr W.V.D Mothibi
Department of Environment and Nature Conservation	Head of Department: Mr Denver van Heerden Director for Environmental Quality Management Mr B Fisher
Department of Economic Development and Tourism	Head of Department: Mr S Mabilo
Department of Roads and Public Works	Head of Department: Mr. Kholekile Nogwili
Department of Water Affairs	Mr A Abrahams
Department of Labour	Head of Department Mr Zolile Albanie
Namakwa District Municipality	Municipal Manager: Mr Christiaan Fortuin
Khâi-Ma Local Municipality	Municipal Manager: Mr Obegang
Khâi-Ma Local Municipality Ward 4	Ward Councillor: Mr Quincy
SANRAL	Ms Nicole Abrahams
SANBI	M Mokonoto
Succulent Karoo Ecosystem Programme (SKEP)	E Marinus

WESSA	Me Suzanne Erasmus
Endangered Wildlife Trust	Dr Ian Little
Botanical Society of South Africa	Mr. Mark Botha
Agri Namakwa and Associated Farmers Associations	Mr. Danie Jacobs
South African Heritage Resource Agency	Heritage Officer

**PROOF OF CORRESPONDENCE WITH THE DEPARTMENT OF AGRICULTURE,
LAND REFORM AND RURAL DEVELOPMENT ON THE 17TH OF JULY 2019**



Ref No: NC 3015/1/1/2/ PR Van Zyl Farms
Portion 182
Nellensdrif
Kelmoes
8860
Cell: 083 391 8749

BACKGROUND INFORMATION DOCUMENT

Department of Agriculture, Land Reform and Rural Development

Private Bag X5018

Kimberley

8300

Attention: Mr W.V.D Mothibi

17 July 2019

Dear sir

RE: NOTICE OF AN APPLICATION IN TERMS OF SECTION 16 OF THE MINERALS AND PETROLEUM RESOURCES DEVELOPMENT ACT, 2002 (ACT NO 28 OF 2002) AND THE NATIONAL ENVIRONMENTAL MANAGEMENT ACT, 1998 (ACT NO 107 OF 1998 NEMA) AS WELL AS THE ENVIRONMENTAL IMPACT ASSESSMENT REGULATIONS OF 2014 (AS AMENDED BY GNR 326 EFFECTIVE 7 APRIL 2017).

Van Zyl Mining has previously, on 30th January 2019, applied for a prospecting right (12321 PR) for the prospecting right and associated activities on the farm Wortel 42, Portion 0 (Remaining Extent) and Portion 1, Khal Ma Local Municipality, Namakwa District Municipality, Namaqualand Magisterial District, Northern Cape Province

Van Zyl Farms intends to apply for a prospecting right and related infrastructural activities on the farm Wortel 42, Portion 1 and the Remainder Extent, Khal Ma Local Municipality, Namakwa District Municipality, Namaqualand Magisterial District, Northern Cape Province

SITE DESCRIPTION


The farm Wortel 42 is situated approximately 74,7km west of Pofadder and 148km east of Springbok, Northern Cape Province. The commodity of interest is Sillimanite (Si).


the goal isn't to live forever, it is to protect a planet that will

Greenmined Environmental (Pty) Ltd | Tel: 021 851 2878 | Fax: 086 648 0578
Office No 38, Baker Square Block 1, De Beers Avenue, Paardevlei, Somerset West, 7130
Postnet Suite 62, Private Bag X15, Somerset West, 7129
Directors: S Smit; R L Shedlock; C Weideman | Reg No: 2012/065586/07 | VAT No. 4040283032

Van Zyl Farms PR - DOA - Message (HTML)

File Message Tell me what you want to do...


 Marlene Lingenfelder | 'alexander@hantam.co.za'; 'ACloete@ncpg.gov.za'; 'ngoltz@ncpg.gov.za' | 1 | Wed 07/17
Van Zyl Farms PR - DOA
 You forwarded this message on 2019/07/17 01:41 PM.


 BID for VZF.pdf
 0 bytes

Dear Sir / Madam

RE: NOTICE OF AN APPLICATION IN TERMS OF SECTION 16 OF THE MINERALS AND PETROLEUM RESOURCES DEVELOPMENT ACT, 2002 (ACT NO 28 OF 2002) AND THE NATIONAL ENVIRONMENTAL MANAGEMENT ACT, 1998 (ACT NO 107 OF 1998 NEMA) AS WELL AS THE ENVIRONMENTAL IMPACT ASSESSMENT REGULATIONS OF 2014 (AS AMENDED BY GNR 326 EFFECTIVE 7 APRIL 2017).

Please find attached notification that Van Zyl Farms intends to apply for a prospecting right and related infrastructural activities on the farm Wortel 42, Portion 1 and the Remainder Extent, Khai Ma Local Municipality, Namakwa District Municipality, Namaqualand Magisterial District, Northern Cape Province.

The attached document is to inform you of the proposed prospecting right and associated activities, and to determine whether there are any concerns or objections from interested and affected parties (I&AP's)/stakeholders that need to be

Delivered: Van Zyl Farms PR - DOA - Report

File Report

Delete Forward More Move Rules OneNote Mark Unread Categorize Follow Up Find Related Select Zoom
 Delete Respond Move Tags Find Zoom

From Mail Delivery System <Mailer-Daemon@mail40.exim.smtpcorp.com>
 To Marlene Lingenfelder
 Subject Delivered: Van Zyl Farms PR - DOA
 Sent Wed 2019/07/17 02:30 PM

Your message has been delivered to the following recipients:

alexander@hantam.co.za
ACloete@ncpg.gov.za
ngoltz@ncpg.gov.za

Subject: Van Zyl Farms PR - DOA

PROOF OF POST SEND TO THE DEPARTMENT OF AGRICULTURE, LAND REFORM AND RURAL DEVELOPMENT ON THE 17TH OF JULY 2019

REGISTERED LETTER
(with a domestic insurance option)
• Full Domestic tracking and tracing
• Domestic Enquiries:
ShareCall 0860 111 502 www.sapo.co.za
RC361325560ZA

A RC361325560ZA



1st RC361325560ZA



D RC361325560ZA



RECIPIENT NAME (please print clearly)

REGISTERED LETTER
(with a domestic insurance option)
RC361325560ZA
A BOOK COPY

REGISTERED LETTER
(with a domestic insurance option)
RC361325560ZA
CUSTOMER COPY 361026R

Department of Agriculture, Land Reform and Rural
Development
Private Bag X5018
Kimberley
8300

Att: Mr W.V.D Mothibi
(053) 838 9102

Ref: BID – Van Zyl Farms PR

**PROOF OF CORRESPONDENCE WITH THE DEPARTMENT OF ENVIRONMENT
AND NATURE CONSERVATION ON THE 17TH OF JULY 2019**



Ref No: NC 30/5/1/1/2/ PR Van Zyl Farms
Portion 182
Nellersdrif
Kalmoes
8860
Cell: 083 391 8749

BACKGROUND INFORMATION DOCUMENT

Department of Environment and Nature Conservation

Private Bag X6010

Kimberley

8301

Attention: Mr Brian Fisher

17 July 2019

Dear sir

RE: NOTICE OF AN APPLICATION IN TERMS OF SECTION 16 OF THE MINERALS AND PETROLEUM RESOURCES DEVELOPMENT ACT, 2002 (ACT NO 28 OF 2002) AND THE NATIONAL ENVIRONMENTAL MANAGEMENT ACT, 1998 (ACT NO 107 OF 1998 NEMA) AS WELL AS THE ENVIRONMENTAL IMPACT ASSESSMENT REGULATIONS OF 2014 (AS AMENDED BY GNR 326 EFFECTIVE 7 APRIL 2017).

Van Zyl Mining has previously, on 30th January 2019, applied for a prospecting right (12321 PR) for the prospecting right and associated activities on the farm Wortel 42, Portion 0 (Remaining Extent) and Portion 1, Khal Ma Local Municipality, Namakwa District Municipality, Namaqualand Magisterial District, Northern Cape Province

Van Zyl Farms intends to apply for a prospecting right and related infrastructural activities on the farm Wortel 42, Portion 1 and the Remainder Extent, Khal Ma Local Municipality, Namakwa District Municipality, Namaqualand Magisterial District, Northern Cape Province

SITE DESCRIPTION

The farm Wortel 42 is situated approximately 74,7km west of Pofadder and 148km east of Springbok, Northern Cape Province. The commodity of interest is Sillimanite (Si).


The GPS coordinates of the proposed prospecting areas are as follow:

the goal isn't to live forever, it is to protect a planet that will


Greenmined Environmental (Pty) Ltd | Tel: 021 851 2873 | Fax: 086 648 0578
Office No 88, Baker Square Block 1, De Beers Avenue, Paardevlei, Somerset West, 7180
Postnet Suite 62, Private Bag X15, Somerset West, 7129
Directors: B Smit; R L Shedlock; C Weideman | Reg No: 2012/055586/07 | VAT No. 4040283082

Van Zyl Farms PR - DENC - Message (HTML)

File Message Tell me what you want to do...


 Marlene Lingenfelder | 'bfisher@ncpg.gov.za' | 1 | Wed 07/17
Van Zyl Farms PR - DENC

You forwarded this message on 2019/07/17 01:39 PM.


 BID for VZF.pdf
 0 bytes

Dear Sir / Madam

RE: NOTICE OF AN APPLICATION IN TERMS OF SECTION 16 OF THE MINERALS AND PETROLEUM RESOURCES DEVELOPMENT ACT, 2002 (ACT NO 28 OF 2002) AND THE NATIONAL ENVIRONMENTAL MANAGEMENT ACT, 1998 (ACT NO 107 OF 1998 NEMA) AS WELL AS THE ENVIRONMENTAL IMPACT ASSESSMENT REGULATIONS OF 2014 (AS AMENDED BY GNR 326 EFFECTIVE 7 APRIL 2017).

Please find attached notification that Van Zyl Farms intends to apply for a prospecting right and related infrastructural activities on the farm Wortel 42, Portion 1 and the Remainder Extent, Khai Ma Local Municipality, Namakwa District Municipality, Namaqualand Magisterial District, Northern Cape Province.

The attached document is to inform you of the proposed prospecting right and associated activities, and to determine whether there are any concerns or objections from interested and affected parties (I&AP's)/stakeholders that need to be

Delivered: Van Zyl Farms PR - DENC - Report

File Report

Delete Forward More Move Rules OneNote Mark Unread Categorize Follow Up Find Related Select Zoom

Delete Respond Move Move Tags Find Zoom

From Mail Delivery System <Mailer-Daemon@mail40.exim.smtpcorp.com> Sent Wed 2019/07/17 02:32 PM
 To Marlene Lingenfelder
 Subject Delivered: Van Zyl Farms PR - DENC

Your message has been delivered to the following recipients:

bfisher@ncpg.gov.za

Subject: Van Zyl Farms PR - DENC

PROOF OF POST SEND TO THE DEPARTMENT OF ENVIRONMENT AND NATURE CONSERVATION ON THE 17TH OF JULY 2019

REGISTERED LETTER
(with a domestic insurance option)
• Full Domestic tracking and tracing
• Domestic Enquiries:
ShareCall 0860 111 502 www.sapo.co.za
RC361325715ZA

A RC361325715ZA

1st RC361325715ZA

D RC361325715ZA


RECIPIENT NAME (please print clearly)

REGISTERED LETTER
(with a domestic insurance option)
RC361325715ZA
A BOOK COPY

REGISTERED LETTER
(with a domestic insurance option)
ShareCall 0860 111 502 www.sapo.co.za
RC361325715ZA
CUSTOMER COPY 351028R

Department of Environment and Nature Conservation
Private Bag X6010
Kimberley
8301
Att: Mr Brian Fisher
(053) 807 7305
Ref: BID – Van Zyl Farms PR

**PROOF OF CORRESPONDENCE WITH THE DEPARTMENT OF ECONOMIC
DEVELOPMENT AND TOURISM ON THE 17TH JULY 2019**



Ref No: NC 30/5/1/1/2/ PR Van Zyl Farms
Portion 1B2
Nellersdrif
Kalmoes
8860
Cell: 083 391 8749

BACKGROUND INFORMATION DOCUMENT

Department of Economic Development and Tourism

Private Bag X6108

Kimberley

8300

Attention: Mr S Mabilo

17 July 2019

Dear sir

RE: NOTICE OF AN APPLICATION IN TERMS OF SECTION 16 OF THE MINERALS AND PETROLEUM RESOURCES DEVELOPMENT ACT, 2002 (ACT NO 28 OF 2002) AND THE NATIONAL ENVIRONMENTAL MANAGEMENT ACT, 1998 (ACT NO 107 OF 1998 NEMA) AS WELL AS THE ENVIRONMENTAL IMPACT ASSESSMENT REGULATIONS OF 2014 (AS AMENDED BY GNR 326 EFFECTIVE 7 APRIL 2017).

Van Zyl Mining has previously, on 30th January 2019, applied for a prospecting right (12321 PR) for the prospecting right and associated activities on the farm Wortel 42, Portion 0 (Remaining Extent) and Portion 1, Khal Ma Local Municipality, Namakwa District Municipality, Namaqualand Magisterial District, Northern Cape Province

Van Zyl Farms intends to apply for a prospecting right and related infrastructural activities on the farm Wortel 42, Portion 1 and the Remainder Extent, Khal Ma Local Municipality, Namakwa District Municipality, Namaqualand Magisterial District, Northern Cape Province

SITE DESCRIPTION

The farm Wortel 42 is situated approximately 74,7km west of Pofadder and 148km east of Springbok, Northern Cape Province. The commodity of interest is Sillimanite (Si).


The GPS coordinates of the proposed prospecting areas are as follow:

the goal isn't to live forever, it is to protect a planet that will


Greenmined Environmental (Pty) Ltd | Tel: 021 851 2873 | Fax: 088 648 0579
Office No 38, Baker Square Block 1, De Beers Avenue, Faardervlei, Somerset West, 7130
Postnet Suite 82, Private Bag X15, Somerset West, 7129
Directors: S Smit; R L Shedlock; C Weideman | Reg No: 2012/065686/07 | VAT No. 4040283032

Van Zyl Farms PR - DEDAT - Message (HTML)

File Message Tell me what you want to do...


 Marlene Lingenfelder | 'ungomane@ncpg.gov.za' | 1 | Wed 07/17
Van Zyl Farms PR - DEDAT

You forwarded this message on 2019/07/17 01:35 PM.


 BID for VZF.pdf
 0 bytes

Dear Sir / Madam

RE: NOTICE OF AN APPLICATION IN TERMS OF SECTION 16 OF THE MINERALS AND PETROLEUM RESOURCES DEVELOPMENT ACT, 2002 (ACT NO 28 OF 2002) AND THE NATIONAL ENVIRONMENTAL MANAGEMENT ACT, 1998 (ACT NO 107 OF 1998 NEMA) AS WELL AS THE ENVIRONMENTAL IMPACT ASSESSMENT REGULATIONS OF 2014 (AS AMENDED BY GNR 326 EFFECTIVE 7 APRIL 2017).

Please find attached notification that Van Zyl Farms intends to apply for a prospecting right and related infrastructural activities on the farm Wortel 42, Portion 1 and the Remainder Extent, Khai Ma Local Municipality, Namakwa District Municipality, Namaqualand Magisterial District, Northern Cape Province.

The attached document is to inform you of the proposed prospecting right and associated activities, and to determine whether there are any concerns or objections from interested and affected parties (I&AP's)/stakeholders that need to be

Delivered: Van Zyl Farms PR - DEDAT - Report

File Report

Delete Forward More Move Rules OneNote Mark Unread Categorize Follow Up Find Related Select Zoom

Delete Respond Move Tags Find Zoom

From: Mail Delivery System <Mailer-Daemon@mail40.exim.smtpcorp.com>
 To: Marlene Lingenfelder
 Subject: Delivered: Van Zyl Farms PR - DEDAT

Sent Wed 2019/07/17 02:30 PM

Your message has been delivered to the following recipients:

ungomane@ncpg.gov.za

Subject: Van Zyl Farms PR - DEDAT

**PROOF OF POST SEND TO THE DEPARTMENT OF ECONOMIC
DEVELOPMENT AND TOURISM ON THE 17TH JULY 2019**

REGISTERED LETTER
(with a domestic insurance option)
• Full Domestic tracking and tracing
• Domestic Enquiries:
ShareCall 0860 111 502 www.sapo.co.za
RC361338271ZA

A **RC361338271ZA**

1st **RC361338271ZA**

D **RC361338271ZA**


RECIPIENT NAME (please print clearly)

REGISTERED LETTER
(with a domestic insurance option)
RC361338271ZA

A BOOK COPY

REGISTERED LETTER
(with a domestic insurance option)
ShareCall 0860 111 502 www.sapo.co.za
RC361338271ZA

CUSTOMER COPY **301038R**

Department of Economic Development and Tourism
Private Bag X6108
Kimberley
8300

Att: Mr S Mabilo
(053) 839 4002

Ref: BID – Van Zyl Farms PR

**PROOF OF CORRESPONDENCE WITH THE DEPARTMENT OF ROADS AND
PUBLIC WORKS ON THE 17TH OF JULY 2019**



Ref No: NC 30/5/1/1/2/ PR Van Zyl Farms
Portion 1B2
Nellersdrif
Kelmoes
8860
Cell: 083 391 8749

BACKGROUND INFORMATION DOCUMENT

Department of Roads and Public Works

PO Box 3132

Kimberley

8301

Attention: Mr. Kholokile Nogwill

17 July 2019

Dear sir

RE: NOTICE OF AN APPLICATION IN TERMS OF SECTION 16 OF THE MINERALS AND PETROLEUM RESOURCES DEVELOPMENT ACT, 2002 (ACT NO 28 OF 2002) AND THE NATIONAL ENVIRONMENTAL MANAGEMENT ACT, 1998 (ACT NO 107 OF 1998 NEMA) AS WELL AS THE ENVIRONMENTAL IMPACT ASSESSMENT REGULATIONS OF 2014 (AS AMENDED BY GNR 326 EFFECTIVE 7 APRIL 2017).

Van Zyl Mining has previously, on 30th January 2019, applied for a prospecting right (12321 PR) for the prospecting right and associated activities on the farm Wortel 42, Portion D (Remaining Extent) and Portion 1, Khal Ma Local Municipality, Namakwa District Municipality, Namaqualand Magisterial District, Northern Cape Province

Van Zyl Farms intends to apply for a prospecting right and related infrastructural activities on the farm Wortel 42, Portion 1 and the Remainder Extent, Khal Ma Local Municipality, Namakwa District Municipality, Namaqualand Magisterial District, Northern Cape Province

SITE DESCRIPTION


The farm Wortel 42 is situated approximately 74,7km west of Pofadder and 148km east of Springbok, Northern Cape Province. The commodity of interest is Sillimanite (Si).

the goal isn't to live forever, it is to protect a planet that will


Greenmined Environmental (Pty) Ltd (Tel: 021 851 2873 | Fax: 088 648 0578
Office: No 38, Baker Square Block 1, De Beers Avenue, Paardevlei, Somerset West, 7130
Postnet Suite 82, Private Bag X15, Somerset West, 7139
Directors: S Smit; R.L. Shedlock; C Weideman | Reg No: 2012/065585/07 | VAT No. 4040283032

Van Zyl Farms PR - DRPW - Message (HTML)

File Message Tell me what you want to do...


 Marlene Lingenfelder | 'ncorns@ncpg.gov.za'; 'KNogwili@ncpg.gov.za' | 1 | Wed 07/17
Van Zyl Farms PR - DRPW

You forwarded this message on 2019/07/17 01:56 PM.


 BID for VZF.pdf
 0 bytes

Dear Sir / Madam

RE: NOTICE OF AN APPLICATION IN TERMS OF SECTION 16 OF THE MINERALS AND PETROLEUM RESOURCES DEVELOPMENT ACT, 2002 (ACT NO 28 OF 2002) AND THE NATIONAL ENVIRONMENTAL MANAGEMENT ACT, 1998 (ACT NO 107 OF 1998 NEMA) AS WELL AS THE ENVIRONMENTAL IMPACT ASSESSMENT REGULATIONS OF 2014 (AS AMENDED BY GNR 326 EFFECTIVE 7 APRIL 2017).

Please find attached notification that Van Zyl Farms intends to apply for a prospecting right and related infrastructural activities on the farm Wortel 42, Portion 1 and the Remainder Extent, Khai Ma Local Municipality, Namakwa District Municipality, Namaqualand Magisterial District, Northern Cape Province.

The attached document is to inform you of the proposed prospecting right and associated activities, and to determine whether there are any concerns or objections from interested and affected parties (I&AP's)/stakeholders that need to be

Delivered: Van Zyl Farms PR - DRPW - Report

File Report

Delete Forward More Move Rules OneNote Mark Unread Categorize Follow Up Find Related Select Zoom

Delete Respond Move Tags Find Zoom

From: Mail Delivery System <Mailer-Daemon@mail40.exim.smtpcorp.com>
 To: Marlene Lingenfelder
 Subject: Delivered: Van Zyl Farms PR - DRPW
 Sent: Wed 2019/07/17 02:30 PM

Your message has been delivered to the following recipients:

ncorns@ncpg.gov.za
KNogwili@ncpg.gov.za

Subject: Van Zyl Farms PR - DRPW

PROOF OF POST SEND TO THE DEPARTMENT OF ROADS AND PUBLIC WORKS ON THE 17TH OF JULY 2019

REGISTERED LETTER
(with a domestic insurance option)
• Full Domestic tracking and tracing
• Domestic Enquiries:
ShareCall 0860 111 502 www.sapo.co.za
RC361325542ZA

A RC361325542ZA


1st RC361325542ZA


D RC361325542ZA


RECIPIENT NAME (please print clearly)

REGISTERED LETTER
(with a domestic insurance option)
RC361325542ZA
A BOOK COPY

REGISTERED LETTER
(with a domestic insurance option)
ShareCall 0860 111 502 www.sapo.co.za
RC361325542ZA
CUSTOMER COPY 36102BR

Department of Roads and Public Works
PO Box 3132
Kimberley
8301

Att: Mr. Kholekile Nogwili
053 - 8392109

Ref: BID – Van Zyl Farms PR

**PROOF OF CORRESPONDENCE WITH THE DEPARTMENT OF WATER
AFFAIRS ON THE 17TH OF JULY 2019**



Ref No: NC 30/5/1/1/2/ PR Van Zyl Farms
Portion 182
Nellensdrif
Kelmoes
8860
Cell: 083 391 8749

BACKGROUND INFORMATION DOCUMENT

Department of Water and Sanitation

Private Bag X8101

Kimberley

8300

Attention: Mr A. Abrahams

17 July 2019

Dear sir

RE: NOTICE OF AN APPLICATION IN TERMS OF SECTION 16 OF THE MINERALS AND PETROLEUM RESOURCES DEVELOPMENT ACT, 2002 (ACT NO 28 OF 2002) AND THE NATIONAL ENVIRONMENTAL MANAGEMENT ACT, 1998 (ACT NO 107 OF 1998 NEMA) AS WELL AS THE ENVIRONMENTAL IMPACT ASSESSMENT REGULATIONS OF 2014 (AS AMENDED BY GNR 326 EFFECTIVE 7 APRIL 2017).

Van Zyl Mining has previously, on 30th January 2019, applied for a prospecting right (12321 PR) for the prospecting right and associated activities on the farm Wortel 42, Portion 0 (Remaining Extent) and Portion 1, Khal Ma Local Municipality, Namakwa District Municipality, Namaqualand Magisterial District, Northern Cape Province

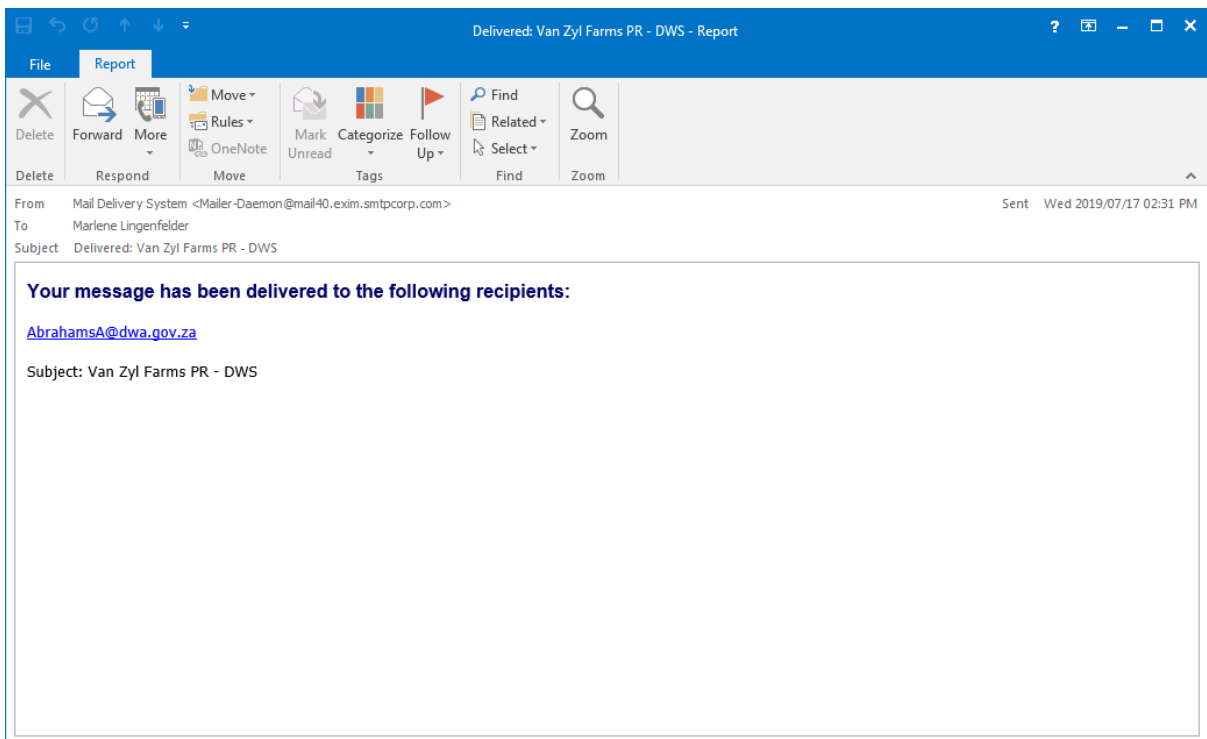
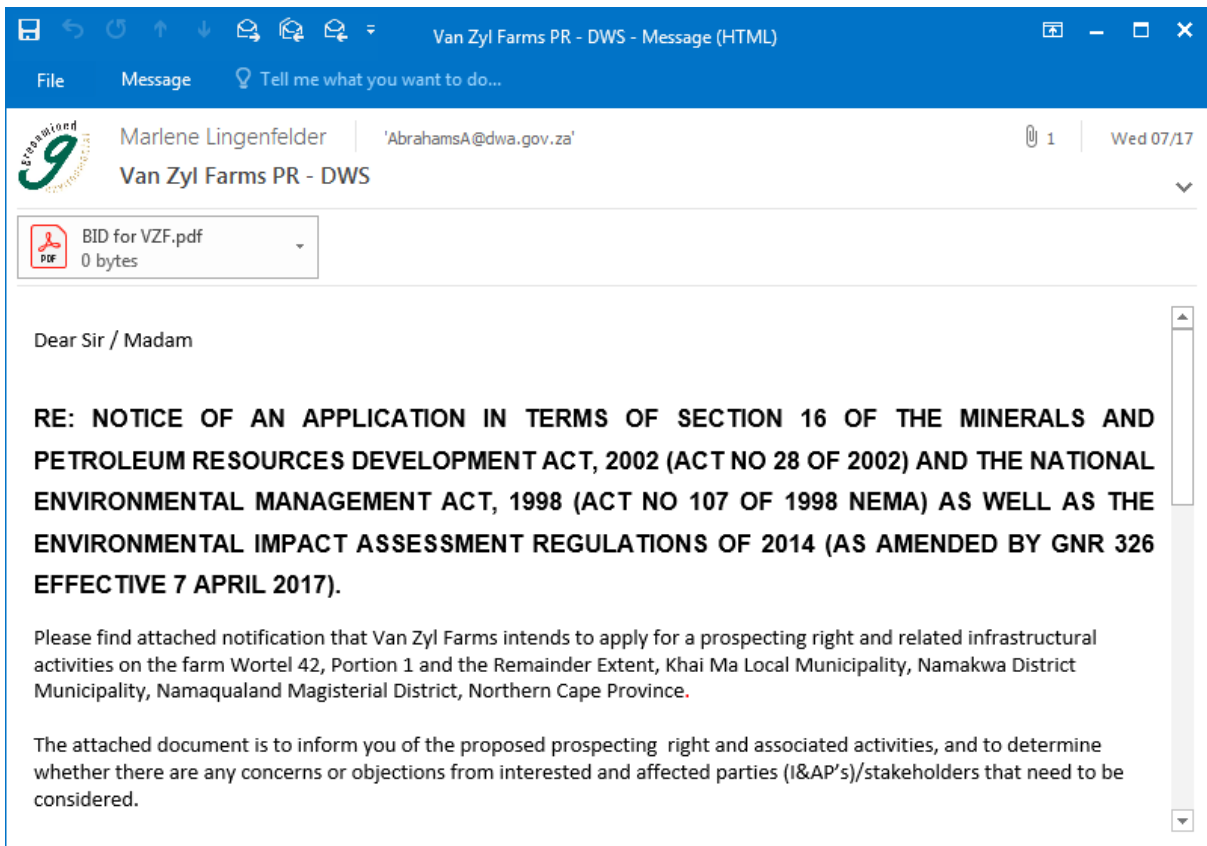
Van Zyl Farms intends to apply for a prospecting right and related infrastructural activities on the farm Wortel 42, Portion 1 and the Remainder Extent, Khal Ma Local Municipality, Namakwa District Municipality, Namaqualand Magisterial District, Northern Cape Province

SITE DESCRIPTION

The farm Wortel 42 is situated approximately 74,7km west of Pofadder and 148km east of Springbok, Northern Cape Province. The commodity of interest is Sillimanite (Si).

the goal isn't to live forever, it is to protect a planet that will

Greenmined Environmental (Pty) Ltd | Tel: 021 851 2878 | Fax: 088 648 0578
Office No 38, Baker Square Block 1, De Beers Avenue, Paardevlei, Somerset West, 7130
Postnet Suite 62, Private Bag X15, Somerset West, 7129
Directors: B Smit; R.L. Shedlock; C Weideman | Reg No: 2012/065585/07 | VAT No. 4040283032



**PROOF OF POST SEND TO THE DEPARTMENT OF WATER AFFAIRS ON THE
17TH OF JULY 2019**

Department of Water and Sanitation
Private Bag X6101
Kimberley
8300

Att: Mr A Abrahams
(053) 830 8803

Ref: BID – Van Zyl Farms PR

REGISTERED LETTER
(with a domestic insurance option)
• Full Domestic tracking and tracing
• Domestic Enquiries:
ShareCall 0800 111 502 www.sapo.co.za
RC361338254ZA

A RC361338254ZA

1st RC361338254ZA

D RC361338254ZA


RECIPIENT NAME (please print clearly)

REGISTERED LETTER
(with a domestic insurance option)
RC361338254ZA

A BOOK COPY

REGISTERED LETTER
(with a domestic insurance option)
RC361338254ZA

CUSTOMER COPY 301029R

PROOF OF CORRESPONDENCE WITH THE DEPARTMENT OF LABOUR ON THE 17TH OF JULY 2019



Ref No: NC 30/5/1/1/2/PR Van Zyl Farms
Portion 1&2
Nellersdrif
Kelmoes
8860
Cell: 083 391 8749

BACKGROUND INFORMATION DOCUMENT

Department of Labour

Private Bag X5012

Kimberley

8300

Attention: Mr Zoile Albanis

17 July 2019

Dear sir

RE: NOTICE OF AN APPLICATION IN TERMS OF SECTION 16 OF THE MINERALS AND PETROLEUM RESOURCES DEVELOPMENT ACT, 2002 (ACT NO 28 OF 2002) AND THE NATIONAL ENVIRONMENTAL MANAGEMENT ACT, 1998 (ACT NO 107 OF 1998 NEMA) AS WELL AS THE ENVIRONMENTAL IMPACT ASSESSMENT REGULATIONS OF 2014 (AS AMENDED BY GNR 326 EFFECTIVE 7 APRIL 2017).

Van Zyl Mining has previously, on 30th January 2019, applied for a prospecting right (12321 PR) for the prospecting right and associated activities on the farm Wortel 42, Portion 0 (Remaining Extent) and Portion 1, Khal Ma Local Municipality, Namakwa District Municipality, Namaqualand Magisterial District, Northern Cape Province

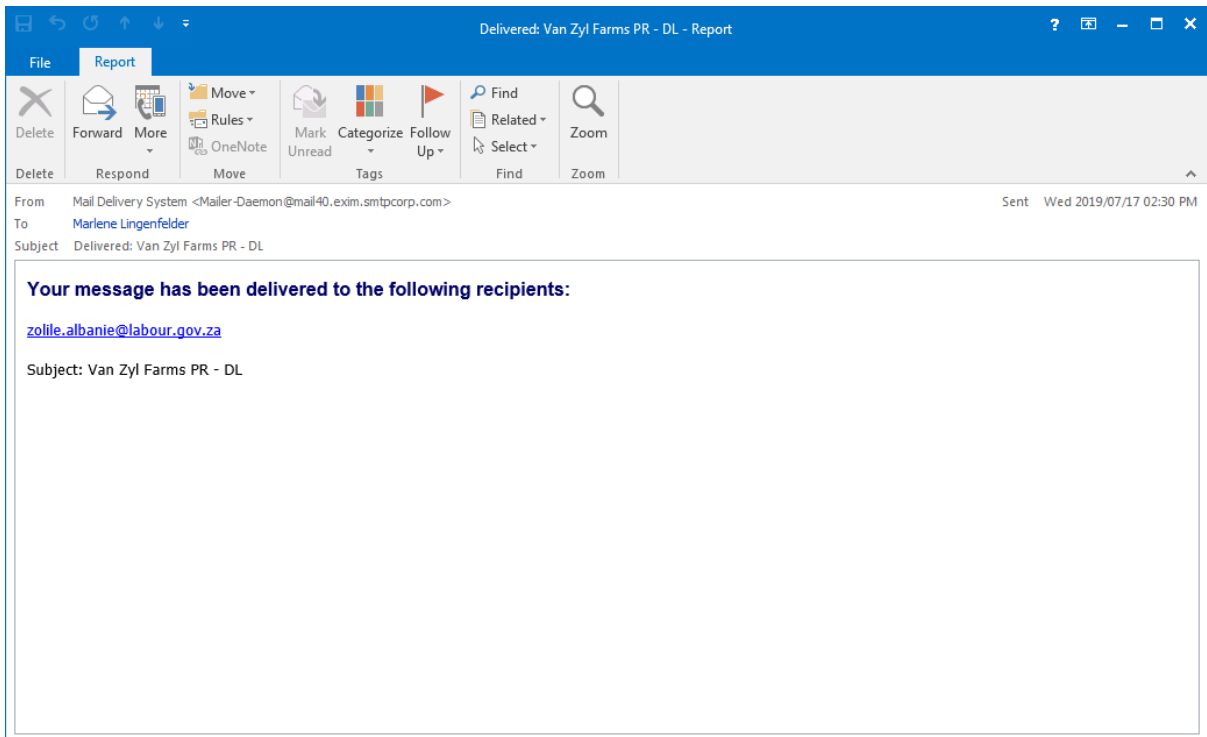
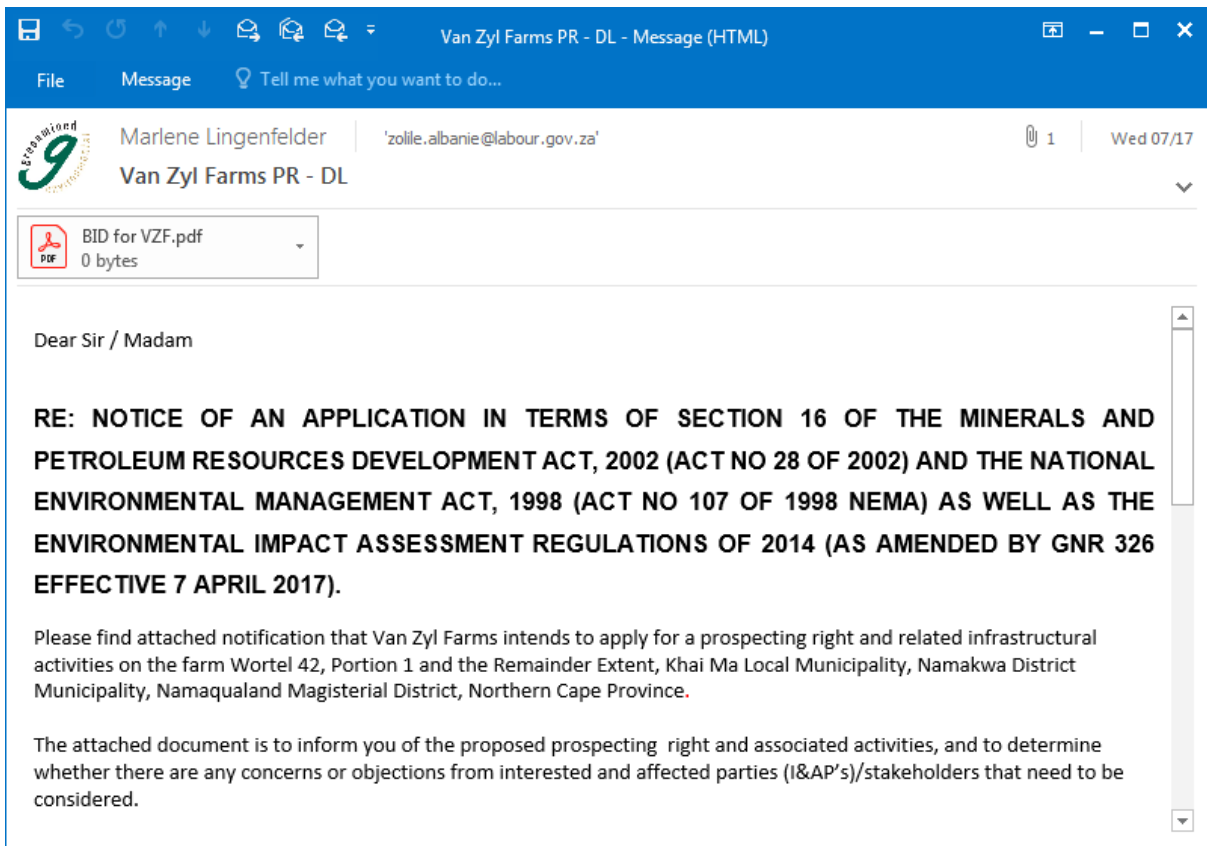
Van Zyl Farms intends to apply for a prospecting right and related infrastructural activities on the farm Wortel 42, Portion 1 and the Remainder Extent, Khal Ma Local Municipality, Namakwa District Municipality, Namaqualand Magisterial District, Northern Cape Province

SITE DESCRIPTION

The farm Wortel 42 is situated approximately 74,7km west of Pofadder and 148km east of Springbok, Northern Cape Province. The commodity of interest is Sillimanite (Si).

the goal isn't to live forever, it is to protect a planet that will

Greenmined Environmental (Pty) Ltd | Tel: 021 851 2873 | Fax: 088 648 0578
Office No 38, Baker Square Block 1, De Beers Avenue, Faardewlei, Somerset West, 7130
Postnet Suite 62, Private Bag X15, Somerset West, 7129
Directors: S Smit; R L Shedlock; G Weideman | Reg No: 2012/055585/07 | VAT No. 4040298032



**PROOF OF POST SEND TO THE DEPARTMENT OF LABOUR ON THE 17TH OF
JULY 2019**

REGISTERED LETTER
(with a domestic insurance option)
• Full Domestic tracking and tracing
• Domestic Enquiries:
ShareCall 0860 111 502 www.sapo.co.za
RC361325803ZA

A RC361325803ZA


1st RC361325803ZA


D RC361325803ZA


RECIPIENT NAME (please print clearly)

REGISTERED LETTER
(with a domestic insurance option)
RC361325803ZA
BOOK COPY

REGISTERED LETTER
(with a domestic insurance option)
ShareCall 0860 111 502 www.sapo.co.za
RC361325803ZA
CUSTOMER COPY 301026R

Department of Labour
Private Bag X5012
Kimberley
8300

Att: Mr Zolile Albanie
(053) 838 1500

Ref: BID – Van Zyl Farms PR

**PROOF OF CORRESPONDENCE WITH THE NAMAKWA DISTRICT
MUNICIPALITY ON THE 17TH OF JULY 2019**



Ref No: NC 30/5/1/1/2/ PR Van Zyl Farms
Portion 1B2
Nellersdrif
Kelmoes
8860
Cell: 083 391 8749

BACKGROUND INFORMATION DOCUMENT

Namakwa District Municipality

Private Bag X20

Springbok

8240

Attention: Mr Christiaan Fortuin

17 July 2019

Dear sir

RE: NOTICE OF AN APPLICATION IN TERMS OF SECTION 16 OF THE MINERALS AND PETROLEUM RESOURCES DEVELOPMENT ACT, 2002 (ACT NO 28 OF 2002) AND THE NATIONAL ENVIRONMENTAL MANAGEMENT ACT, 1998 (ACT NO 107 OF 1998 NEMA) AS WELL AS THE ENVIRONMENTAL IMPACT ASSESSMENT REGULATIONS OF 2014 (AS AMENDED BY GNR 326 EFFECTIVE 7 APRIL 2017).

Van Zyl Mining has previously, on 30th January 2019, applied for a prospecting right (12321 PR) for the prospecting right and associated activities on the farm Wortel 42, Portion 0 (Remaining Extent) and Portion 1, Khal Ma Local Municipality, Namakwa District Municipality, Namaqualand Magisterial District, Northern Cape Province

Van Zyl Farms intends to apply for a prospecting right and related infrastructural activities on the farm Wortel 42, Portion 1 and the Remainder Extent, Khal Ma Local Municipality, Namakwa District Municipality, Namaqualand Magisterial District, Northern Cape Province

SITE DESCRIPTION


The farm Wortel 42 is situated approximately 74,7km west of Pofadder and 148km east of Springbok, Northern Cape Province. The commodity of interest is Sillimanite (Si).


the goal isn't to live forever, it is to protect a planet that will

Greenmined Environmental (Pty) Ltd | Tel: 021 851 2878 | Fax: 088 648 0578
Office No 38, Baker Square Block 1, De Beers Avenue, Paardevlei, Somerset West, 7130
Postnet Suite 82, Private Bag X15, Somerset West, 7129
Directors: B Smit; R.L. Shedlock; C Weideman | Reg No: 2012/065686/07 | VAT No. 4040283082

Van Zyl Farms PR - DM - Message (HTML)

File Message Tell me what you want to do...

 Marlene Lingenfelder 'munmansec@namakwa-dm.gov.za' 1 Wed 07/17
Van Zyl Farms PR - DM

 BID for VZF.pdf
0 bytes

Dear Sir / Madam

RE: NOTICE OF AN APPLICATION IN TERMS OF SECTION 16 OF THE MINERALS AND PETROLEUM RESOURCES DEVELOPMENT ACT, 2002 (ACT NO 28 OF 2002) AND THE NATIONAL ENVIRONMENTAL MANAGEMENT ACT, 1998 (ACT NO 107 OF 1998 NEMA) AS WELL AS THE ENVIRONMENTAL IMPACT ASSESSMENT REGULATIONS OF 2014 (AS AMENDED BY GNR 326 EFFECTIVE 7 APRIL 2017).

Please find attached notification that Van Zyl Farms intends to apply for a prospecting right and related infrastructural activities on the farm Wortel 42, Portion 1 and the Remainder Extent, Khai Ma Local Municipality, Namakwa District Municipality, Namaqualand Magisterial District, Northern Cape Province.

The attached document is to inform you of the proposed prospecting right and associated activities, and to determine whether there are any concerns or objections from interested and affected parties (I&AP's)/stakeholders that need to be considered.

**PROOF OF POST SEND TO THE NAMAKWA DISTRICT MUNICIPALITY ON THE
17TH OF JULY 2019**

REGISTERED LETTER
(with a domestic insurance option)
• Full Domestic tracking and tracing
• Domestic Enquiries:
ShareCall 0860 111 502 www.sapo.co.za
RC361325539ZA

A RC361325539ZA



1st RC361325539ZA



D RC361325539ZA

RECIPIENT NAME (please print clearly)

REGISTERED LETTER
(with a domestic insurance option)
RC361325539ZA
A BOOK COPY

REGISTERED LETTER
(with a domestic insurance option)
ShareCall 0860 111 502 www.sapo.co.za
RC361325539ZA
CUSTOMER COPY 301028R

Att: Mr Christiaan Fortuin
(027) 712 8000

Ref: BID – Van Zyl Farms PR

Namakwa District Municipality
Private Bag X20
Springbok
8240

**PROOF OF CORRESPONDENCE WITH THE KHÂI-MA LOCAL MUNICIPALITY
ON THE 17TH OF JULY 2019**



Ref No: NC 30/5/1/1/2/ PR: Van Zyl Farms
Portion 1&2
Nellersdrif
Kalmoes
8860
Cell: 083 391 8749

BACKGROUND INFORMATION DOCUMENT

Khâi-Ma Local Municipality

PO Box 106

Pofadder

8890

Attention: Mr Obegang

17 July 2019

Dear sir

RE: NOTICE OF AN APPLICATION IN TERMS OF SECTION 16 OF THE MINERALS AND PETROLEUM RESOURCES DEVELOPMENT ACT, 2002 (ACT NO 28 OF 2002) AND THE NATIONAL ENVIRONMENTAL MANAGEMENT ACT, 1998 (ACT NO 107 OF 1998 NEMA) AS WELL AS THE ENVIRONMENTAL IMPACT ASSESSMENT REGULATIONS OF 2014 (AS AMENDED BY GNR 326 EFFECTIVE 7 APRIL 2017).

Van Zyl Mining has previously, on 30th January 2019, applied for a prospecting right (12321 PR) for the prospecting right and associated activities on the farm Wortel 42, Portion 0 (Remaining Extent) and Portion 1, Khâi Ma Local Municipality, Namakwa District Municipality, Namaqualand Magisterial District, Northern Cape Province

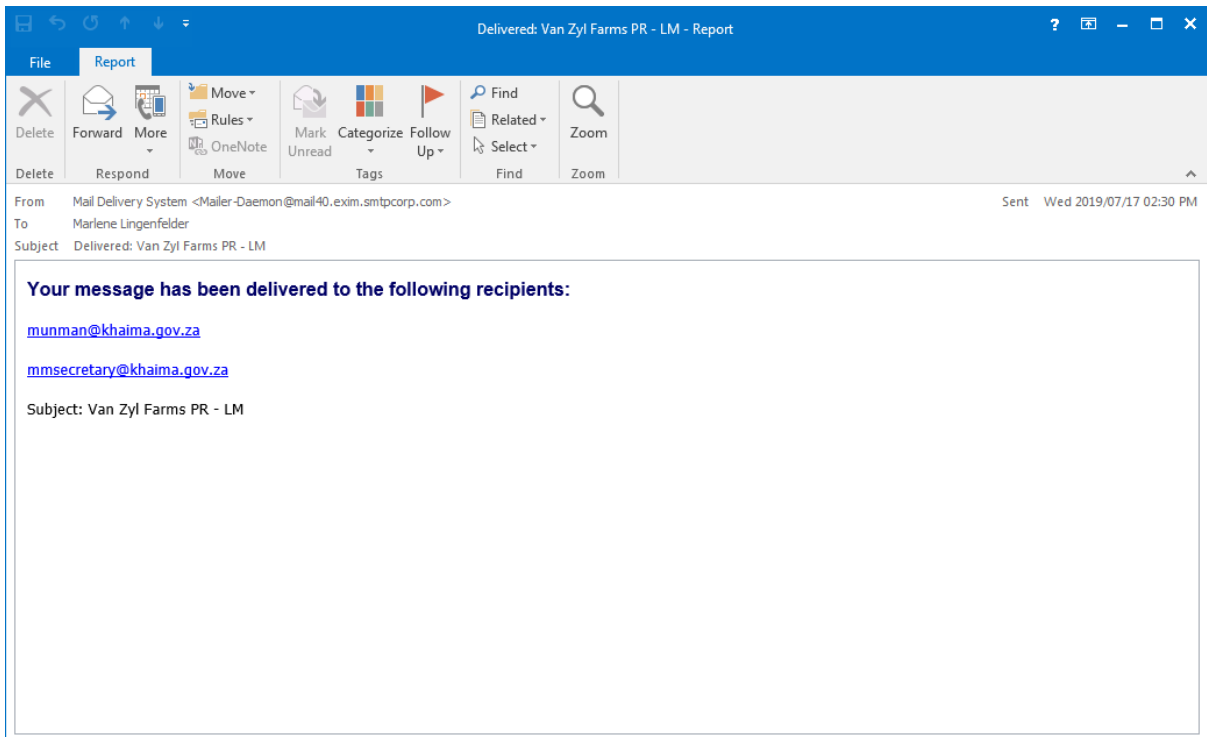
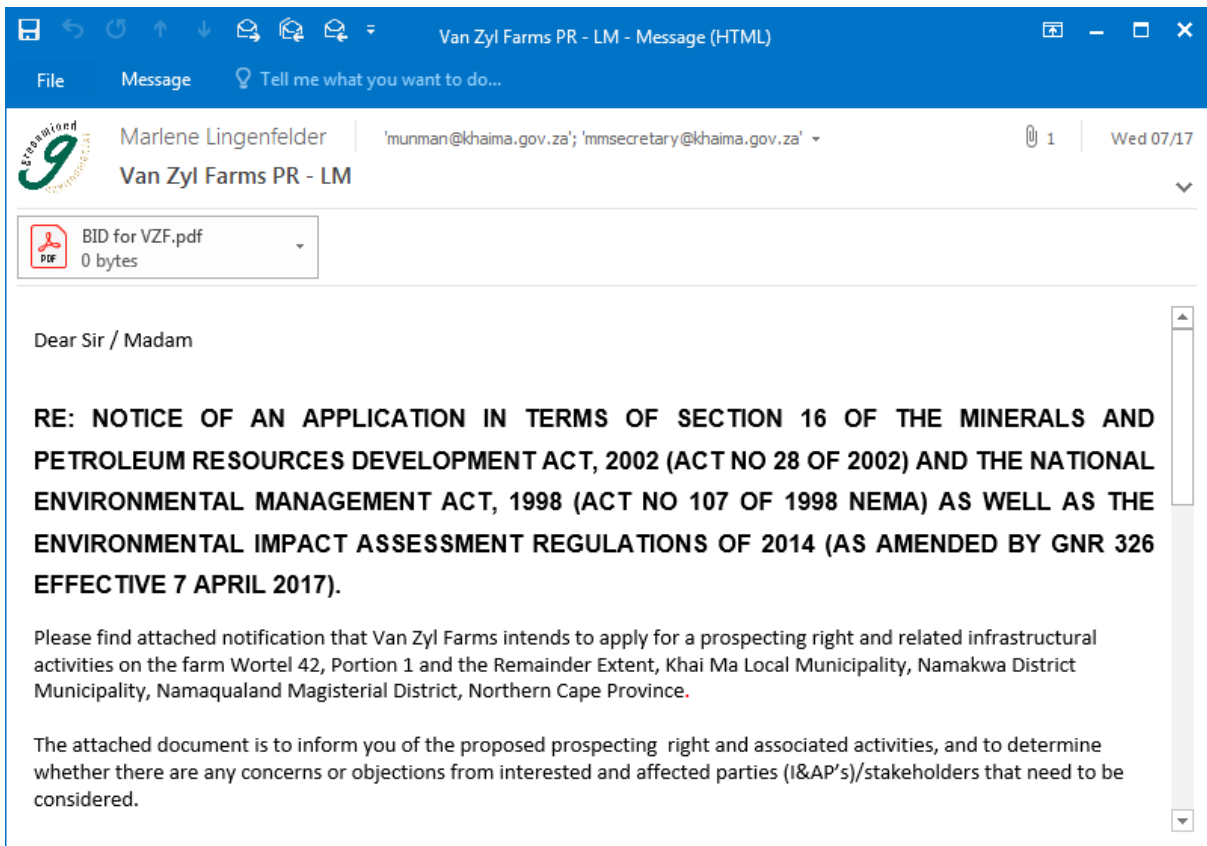
Van Zyl Farms intends to apply for a prospecting right and related infrastructural activities on the farm Wortel 42, Portion 1 and the Remainder Extent, Khâi Ma Local Municipality, Namakwa District Municipality, Namaqualand Magisterial District, Northern Cape Province

SITE DESCRIPTION

The farm Wortel 42 is situated approximately 74,7km west of Pofadder and 148km east of Springbok, Northern Cape Province. The commodity of interest is Sillimanite (Si).

the goal isn't to live forever, it is to protect a planet that will

Greenmined Environmental (Pty) Ltd (Tel: 021 861 2878 | Fax: 088 648 0678)
Office No 38, Baker Square Block 1, De Beers Avenue, Paardevlei, Somerset West, 7130
Postnet Suite 82, Private Bag X16, Somerset West, 7129
Directors: S Smit; R L Shedlock; C Weideman | Reg No: 2012/066686/07 | VAT No. 4040283032



**PROOF OF POST SEND TO THE KHÂI-MA LOCAL MUNICIPALITY ON THE 17TH
OF JULY 2019**

REGISTERED LETTER
(with a domestic insurance option)
• Full Domestic tracking and tracing
• Domestic Enquiries:
ShareCall 0860 111 502 www.sapo.co.za
RC361338245ZA

A RC361338245ZA


1st RC361338245ZA

D 
RC361338245ZA

RECIPIENT NAME (please print clearly)

REGISTERED LETTER
(with a domestic insurance option)
RC361338245ZA
A BOOK COPY

REGISTERED LETTER
(with a domestic insurance option)
ShareCall 0860 111 502 www.sapo.co.za
RC361338245ZA
CUSTOMER COPY 301623R

Khâi-Ma Local Municipality
PO Box 106
Pofadder
8890

Att: Mr Obegang
054 9331017

Ref: BID – Van Zyl Farms PR

**PROOF OF CORRESPONDENCE WITH THE KHÂI-MA LOCAL MUNICIPALITY
WARD 4 ON THE 17TH OF JULY 2019**



Ref No: NC 30/5/1/1/2/ PR Van Zyl Farms
Portion 182
Nellersdrif
Kalmoes
8860
Cell: 083 391 8749

BACKGROUND INFORMATION DOCUMENT

19 Skoolstraat

Pofadder

8890

Clr Quincy

Attention: Clr Quincy

17 July 2019

Dear sir

RE: NOTICE OF AN APPLICATION IN TERMS OF SECTION 16 OF THE MINERALS AND PETROLEUM RESOURCES DEVELOPMENT ACT, 2002 (ACT NO 28 OF 2002) AND THE NATIONAL ENVIRONMENTAL MANAGEMENT ACT, 1998 (ACT NO 107 OF 1998 NEMA) AS WELL AS THE ENVIRONMENTAL IMPACT ASSESSMENT REGULATIONS OF 2014 (AS AMENDED BY GNR 326 EFFECTIVE 7 APRIL 2017).

Van Zyl Mining has previously, on 30th January 2019, applied for a prospecting right (12321 PR) for the prospecting right and associated activities on the farm Wortel 42, Portion 0 (Remaining Extent) and Portion 1, Khai Ma Local Municipality, Namakwa District Municipality, Namaqualand Magisterial District, Northern Cape Province

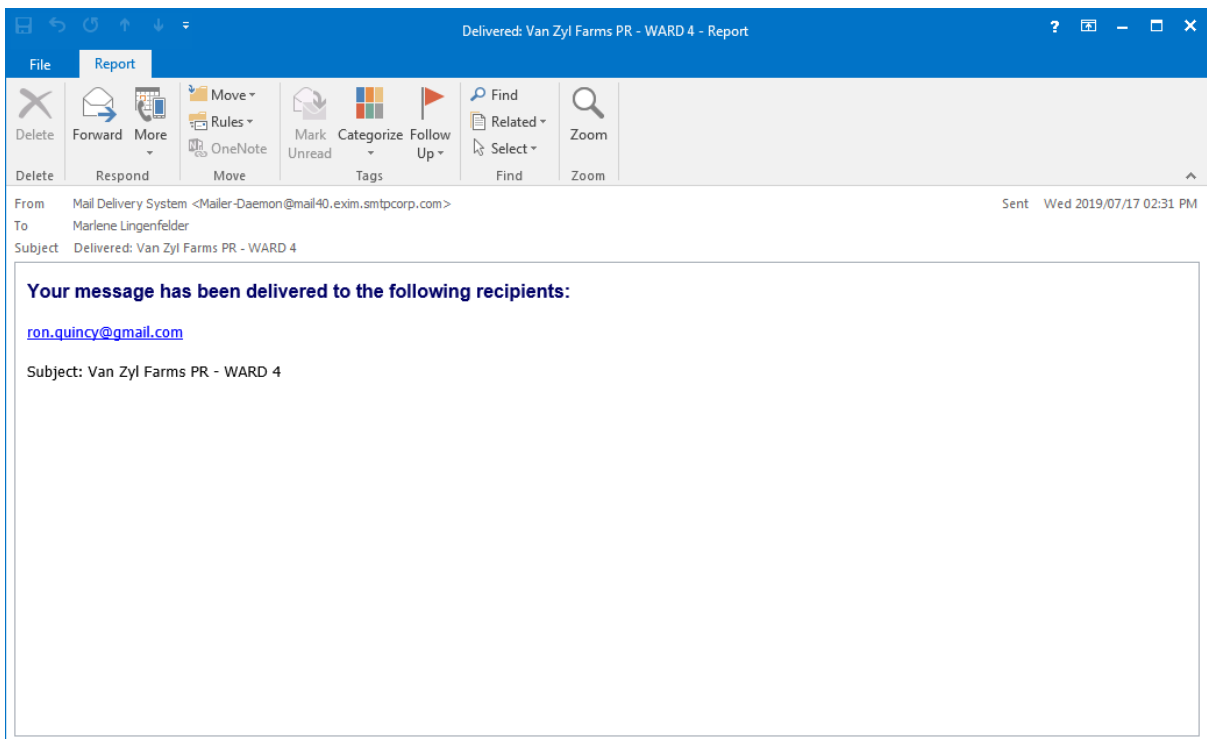
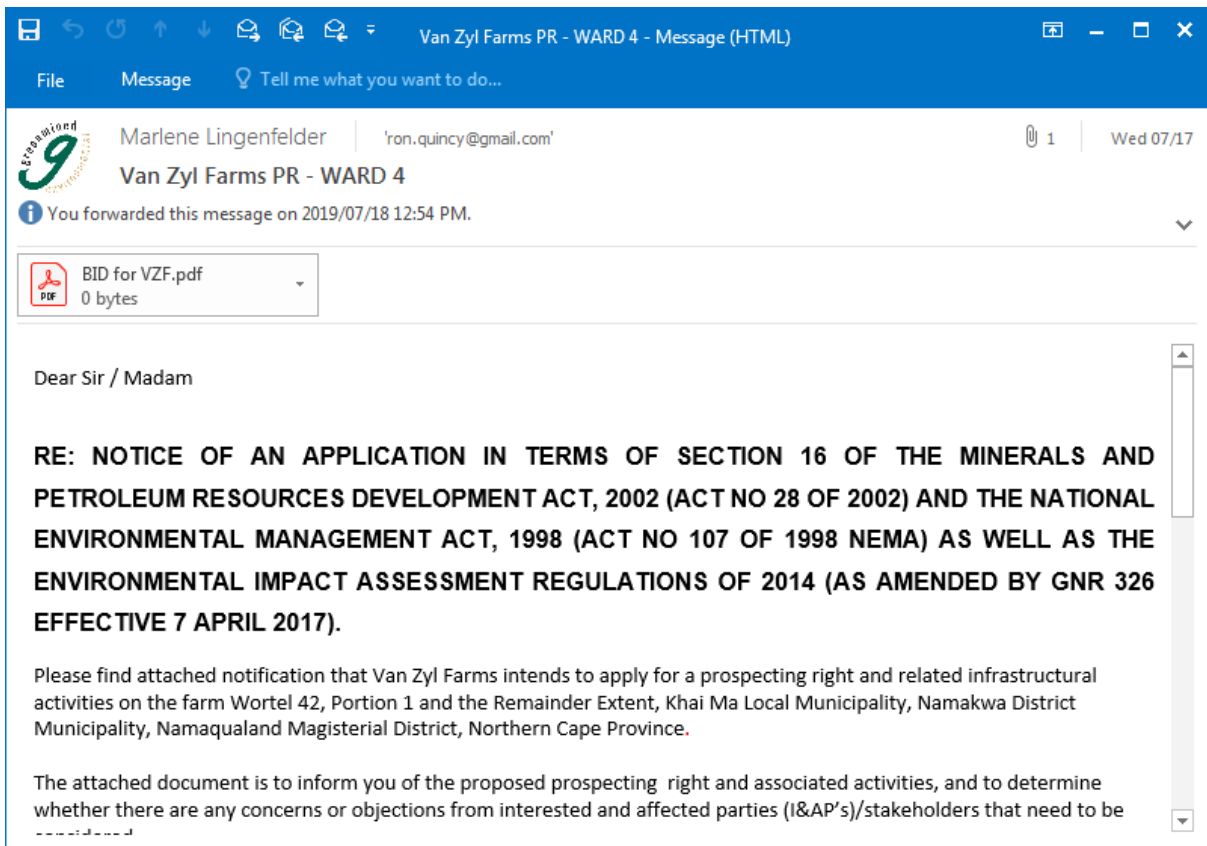
Van Zyl Farms intends to apply for a prospecting right and related infrastructural activities on the farm Wortel 42, Portion 1 and the Remainder Extent, Khai Ma Local Municipality, Namakwa District Municipality, Namaqualand Magisterial District, Northern Cape Province

SITE DESCRIPTION

The farm Wortel 42 is situated approximately 74,7km west of Pofadder and 148km east of Springbok, Northern Cape Province. The commodity of interest is Sillimanite (Si).

the goal isn't to live forever, it is to protect a planet that will

Greenmined Environmental (Pty) Ltd (Tel: 021 851 2873 | Fax: 088 648 0578
Office No 38, Baker Square Block 1, De Beers Avenue, Paardevlei, Somerset West, 7130
Postnet Suite 82, Private Bag X15, Somerset West, 7129
Directors: S Smit; R L Shedlock; C Weideman | Reg No: 2012/065685/07 | VAT No. 4040283032



**PROOF OF POST SEND TO THE KHÂI-MA LOCAL MUNICIPALITY WARD 4 ON
THE 17TH OF JULY 2019**

REGISTERED LETTER
(with a domestic insurance option)
• Full Domestic tracking and tracing
• Domestic Enquiries:
ShareCall 0860 111 502 www.sapo.co.za
RC361338197ZA

A RC361338197ZA

1st RC361338197ZA

D RC361338197ZA


RECIPIENT NAME (please print clearly)

REGISTERED LETTER
(with a domestic insurance option)
RC361338197ZA
A BOOK COPY

REGISTERED LETTER
(with a domestic insurance option)
ShareCall 0860 111 502 www.sapo.co.za
RC361338197ZA
CUSTOMER COPY 301038R

19 Skoolstraat
Pofadder
8890
Att: Cllr Quincy
073 590 3617
Ref: BID – Van Zyl Farms PR

PROOF OF CORRESPONDENCE WITH SANRAL ON THE 17TH OF JULY 2019



Ref No: NC 30/5/1/1/2/ PR Van Zyl Farms
Portion 182
Nelliesdrif
Kelmoes
8860
Cell: 083 391 8749

BACKGROUND INFORMATION DOCUMENT

Sanral

Private Bag X19

Belville

7535

Attention: Ms Nicole Abrahams

17 July 2019

Dear madam

RE: NOTICE OF AN APPLICATION IN TERMS OF SECTION 16 OF THE MINERALS AND PETROLEUM RESOURCES DEVELOPMENT ACT, 2002 (ACT NO 28 OF 2002) AND THE NATIONAL ENVIRONMENTAL MANAGEMENT ACT, 1998 (ACT NO 107 OF 1998 NEMA) AS WELL AS THE ENVIRONMENTAL IMPACT ASSESSMENT REGULATIONS OF 2014 (AS AMENDED BY GNR 326 EFFECTIVE 7 APRIL 2017).

Van Zyl Mining has previously, on 30th January 2019, applied for a prospecting right (12321 PR) for the prospecting right and associated activities on the farm Wortel 42, Portion 0 (Remaining Extent) and Portion 1, Khal Ma Local Municipality, Namakwa District Municipality, Namaqualand Magisterial District, Northern Cape Province

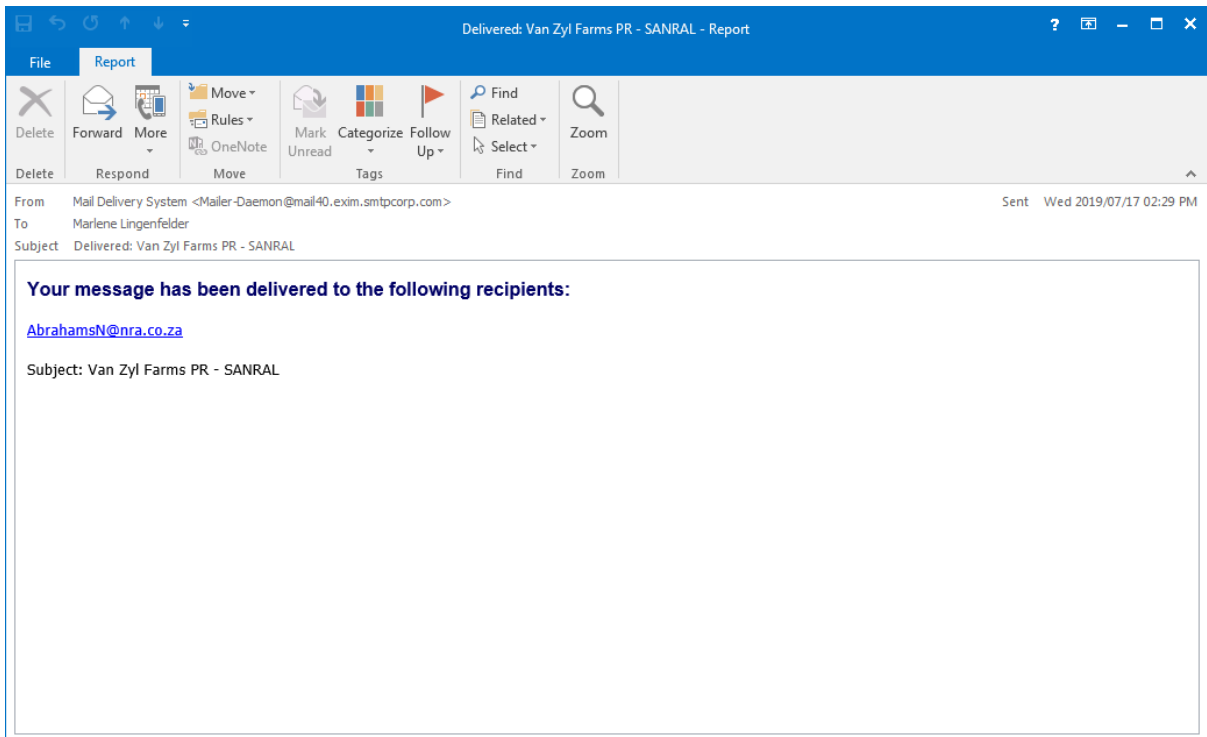
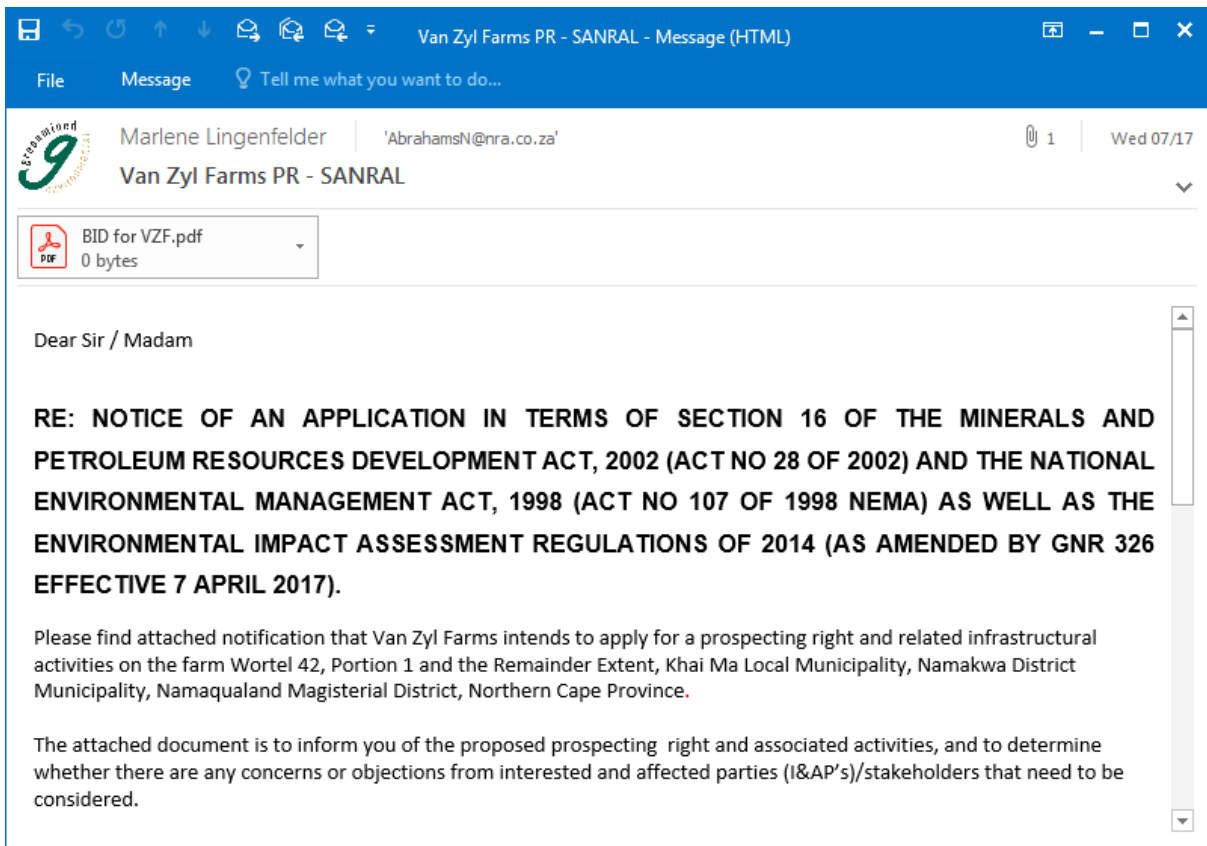
Van Zyl Farms intends to apply for a prospecting right and related infrastructural activities on the farm Wortel 42, Portion 1 and the Remainder Extent, Khal Ma Local Municipality, Namakwa District Municipality, Namaqualand Magisterial District, Northern Cape Province

SITE DESCRIPTION

The farm Wortel 42 is situated approximately 74,7km west of Pofadder and 146km east of Springbok, Northern Cape Province. The commodity of interest is Sillimanite (Si).

the goal isn't to live forever, it is to protect a planet that will

Greenmined Environmental (Pty) Ltd | Tel: 021 851 2878 | Fax: 088 648 0578
Office No 38, Baker Square Block 1, De Beers Avenue, Paardevlei, Somerset West, 7130
Postnet Suite 62, Private Bag X15, Somerset West, 7129
Directors: B Smit, R L Shedlock, C Weideman | Reg No: 2012/056686/07 | VAT No. 4040283032



PROOF OF POST SEND TO SANRAL ON THE 17TH OF JULY 2019

REGISTERED LETTER
(with a domestic insurance option)
• Full Domestic tracking and tracing
• Domestic Enquiries:
ShareCall 0800 111 502 www.sapo.co.za
RC361338237ZA

A RC361338237ZA
RC361338237ZA

1st RC361338237ZA

D RC361338237ZA

RECIPIENT NAME (please print clearly)

REGISTERED LETTER
(with a domestic insurance option)
RC361338237ZA

A BOOK COPY

REGISTERED LETTER
(with a domestic insurance option)
RC361338237ZA

CUSTOMER COPY 361028R

Sanral
Private Bag X19
Belville
7535

Att: Ms Nicole Abrahams
(0)219574613

Ref: BID – Van Zyl Farms PR

PROOF OF CORRESPONDENCE WITH THE SANBI ON THE 17TH OF JULY 2019



Ref No: NC 30/5/1/1/2/ PR: Van Zyl Farms
Portion 1B2
Nellersdrif
Kalmoes
8860
Cell: 083 391 8749

BACKGROUND INFORMATION DOCUMENT

SANBI

Attention: M Mokonoto

17 July 2019

Dear madam

RE: NOTICE OF AN APPLICATION IN TERMS OF SECTION 16 OF THE MINERALS AND PETROLEUM RESOURCES DEVELOPMENT ACT, 2002 (ACT NO 28 OF 2002) AND THE NATIONAL ENVIRONMENTAL MANAGEMENT ACT, 1998 (ACT NO 107 OF 1998 NEMA) AS WELL AS THE ENVIRONMENTAL IMPACT ASSESSMENT REGULATIONS OF 2014 (AS AMENDED BY GNR 326 EFFECTIVE 7 APRIL 2017).

Van Zyl Mining has previously, on 30th January 2019, applied for a prospecting right (12321 PR) for the prospecting right and associated activities on the farm Wortel 42, Portion 0 (Remaining Extent) and Portion 1, Khai Ma Local Municipality, Namakwa District Municipality, Namaqualand Magisterial District, Northern Cape Province

Van Zyl Farms intends to apply for a prospecting right and related infrastructural activities on the farm Wortel 42, Portion 1 and the Remainder Extent, Khai Ma Local Municipality, Namakwa District Municipality, Namaqualand Magisterial District, Northern Cape Province

SITE DESCRIPTION

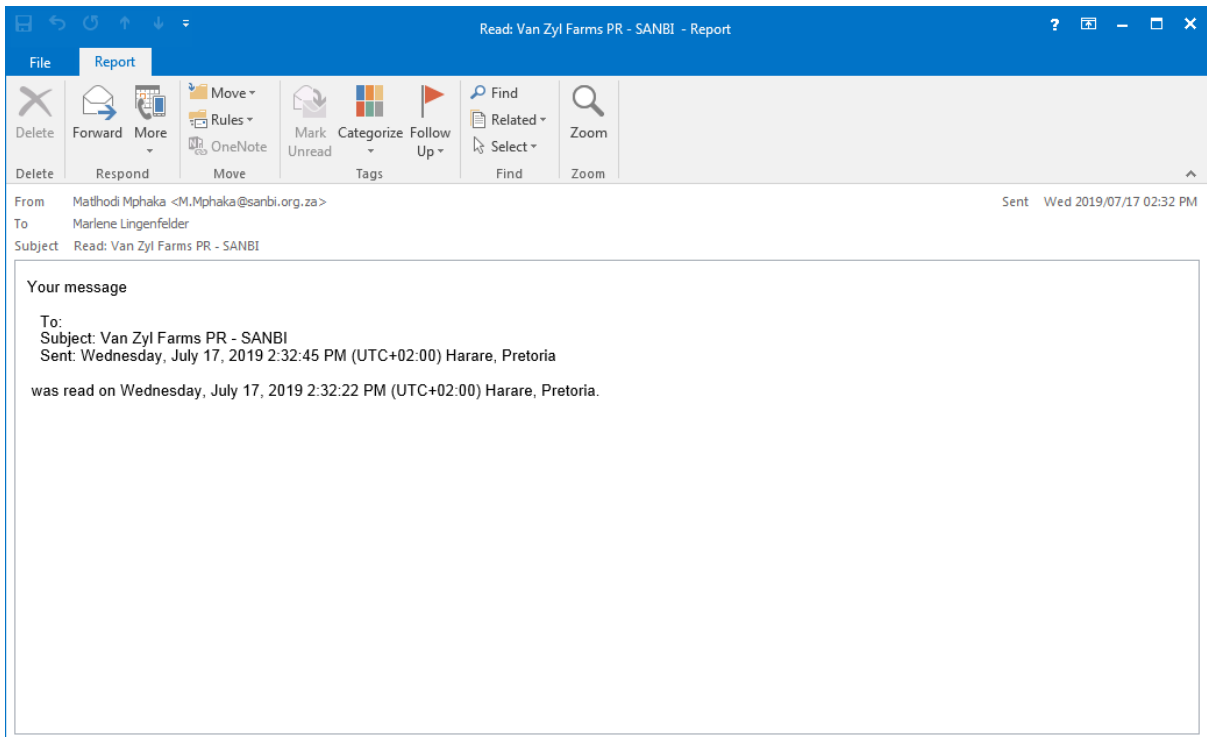
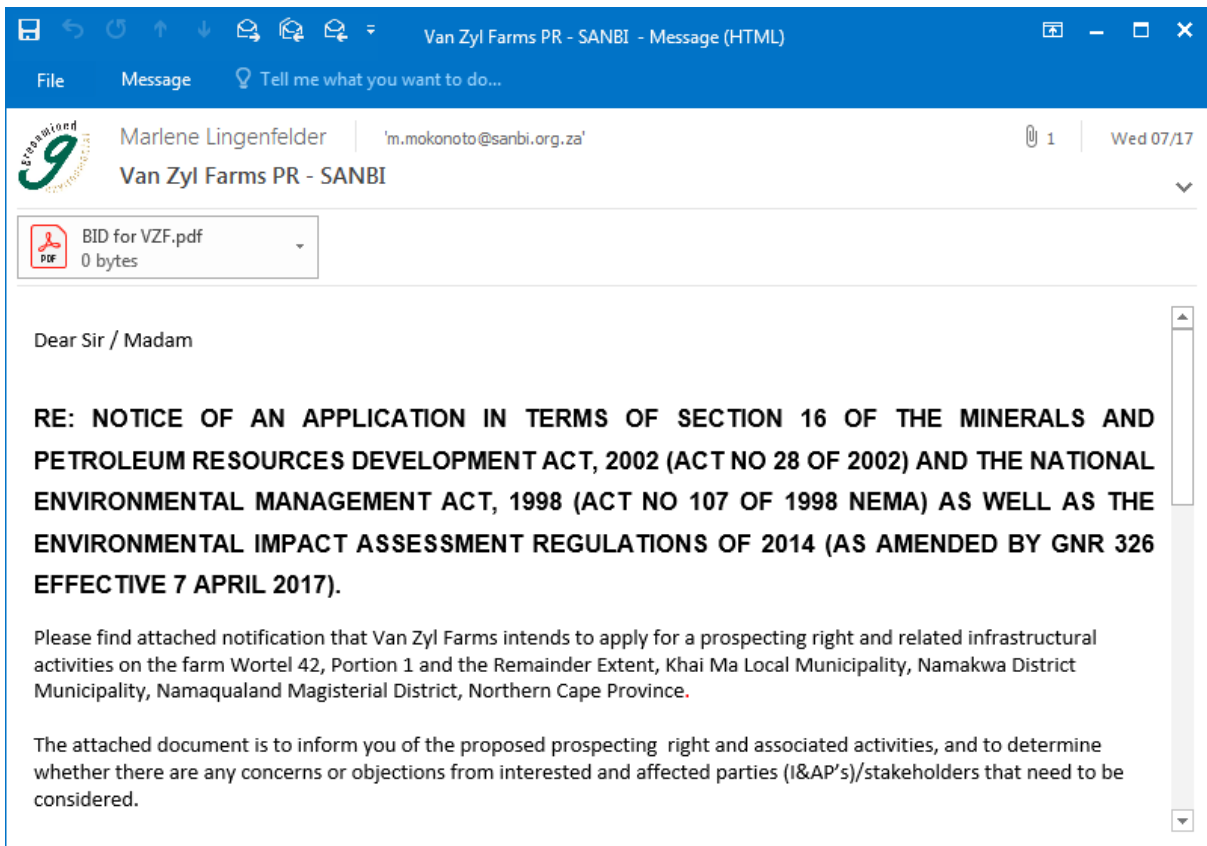
The farm Wortel 42 is situated approximately 74,7km west of Pofadder and 148km east of Springbok, Northern Cape Province. The commodity of interest is *Sillimanite* (Si).

The GPS coordinates of the proposed prospecting areas are as follow:

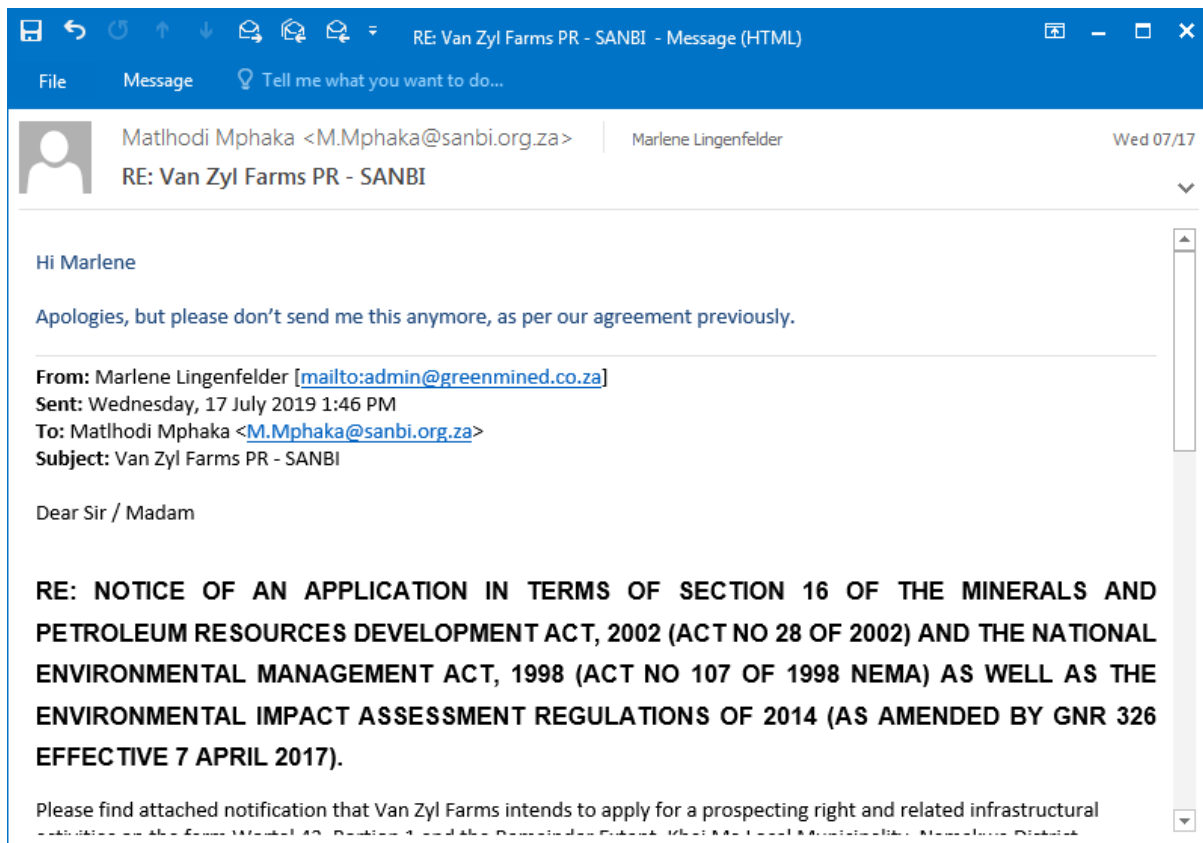
Table 1: Proposed location of the prospecting right area.

the goal isn't to live forever, it is to protect a planet that will

Greenmined Environmental (Pty) Ltd | Tel: 021 851 2878 | Fax: 088 648 0578
Office No 38, Baker Square Block 1, De Beers Avenue, Pzaardelei, Somerset West, 7130
Postnet Suite 62, Private Bag X16, Somerset West, 7129
Directors: B Smit; R L Shedlock; C Weideman | Reg No: 2012/066665/07 | VAT No. 4040293032



RESPONSE RECEIVED FROM SANBI ON THE 17TH OF JULY 2019



RE: Van Zyl Farms PR - SANBI - Message (HTML)

File Message Tell me what you want to do...

Matlhodi Mphaka <M.Mphaka@sanbi.org.za> | Marlene Lingenfelder | Wed 07/17

RE: Van Zyl Farms PR - SANBI

Hi Marlene

Apologies, but please don't send me this anymore, as per our agreement previously.

From: Marlene Lingenfelder [<mailto:admin@greenmined.co.za>]
Sent: Wednesday, 17 July 2019 1:46 PM
To: Matlhodi Mphaka <M.Mphaka@sanbi.org.za>
Subject: Van Zyl Farms PR - SANBI

Dear Sir / Madam

RE: NOTICE OF AN APPLICATION IN TERMS OF SECTION 16 OF THE MINERALS AND PETROLEUM RESOURCES DEVELOPMENT ACT, 2002 (ACT NO 28 OF 2002) AND THE NATIONAL ENVIRONMENTAL MANAGEMENT ACT, 1998 (ACT NO 107 OF 1998 NEMA) AS WELL AS THE ENVIRONMENTAL IMPACT ASSESSMENT REGULATIONS OF 2014 (AS AMENDED BY GNR 326 EFFECTIVE 7 APRIL 2017).

Please find attached notification that Van Zyl Farms intends to apply for a prospecting right and related infrastructural

PROOF OF CORRESPONDENCE WITH THE SUCCULENT KAROO ECOSYSTEM PROGRAMME (SKEP) ON THE 17TH OF JULY 2019



Ref No: NC 30/5/1/1/2/ PR Van Zyl Farms
Portion 182
Nellensdrif
Kalmoes
8860
Cell: 083 391 8749

BACKGROUND INFORMATION DOCUMENT

Succulent Karoo Ecosystem Programme (SKEP)

To whom it may concern

17 July 2019

Dear sirmadam

RE: NOTICE OF AN APPLICATION IN TERMS OF SECTION 16 OF THE MINERALS AND PETROLEUM RESOURCES DEVELOPMENT ACT, 2002 (ACT NO 28 OF 2002) AND THE NATIONAL ENVIRONMENTAL MANAGEMENT ACT, 1998 (ACT NO 107 OF 1998 NEMA) AS WELL AS THE ENVIRONMENTAL IMPACT ASSESSMENT REGULATIONS OF 2014 (AS AMENDED BY GNR 326 EFFECTIVE 7 APRIL 2017).

Van Zyl Mining has previously, on 30th January 2019, applied for a prospecting right (12321 PR) for the prospecting right and associated activities on the farm Wortel 42, Portion 0 (Remaining Extent) and Portion 1, Khal Ma Local Municipality, Namakwa District Municipality, Namaqualand Magisterial District, Northern Cape Province

Van Zyl Farms intends to apply for a prospecting right and related infrastructural activities on the farm Wortel 42, Portion 1 and the Remainder Extent, Khal Ma Local Municipality, Namakwa District Municipality, Namaqualand Magisterial District, Northern Cape Province

SITE DESCRIPTION

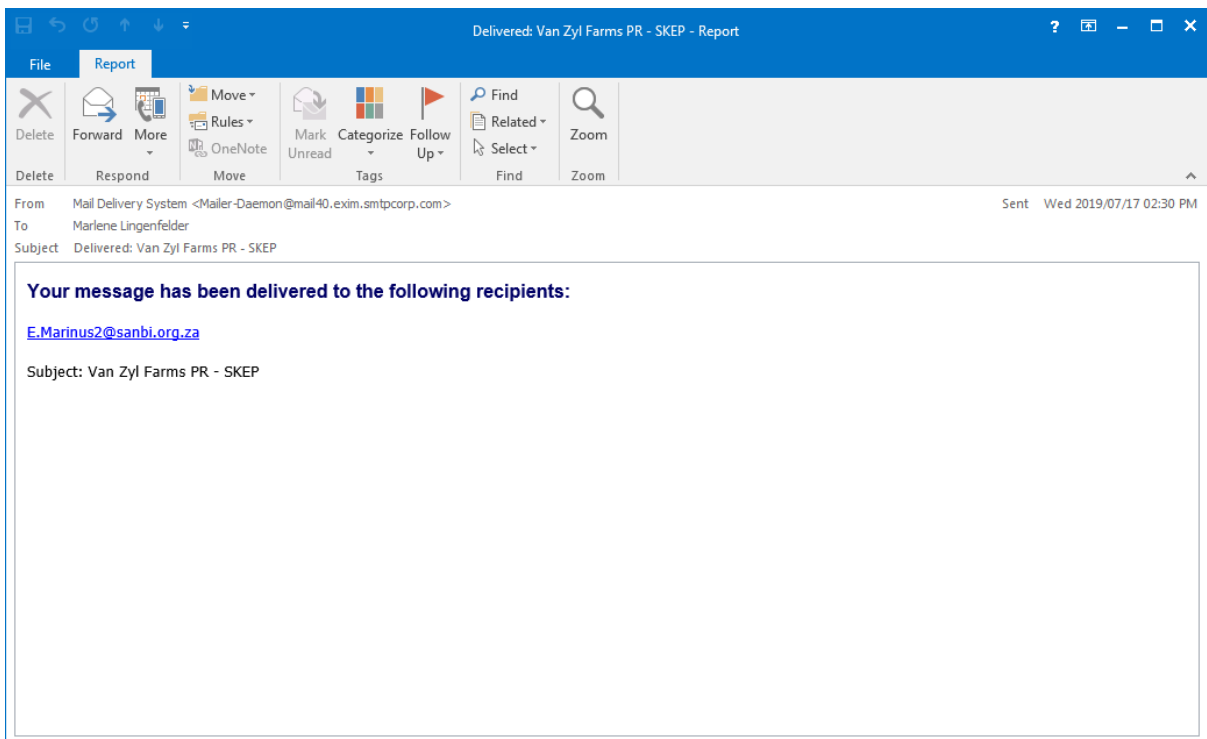
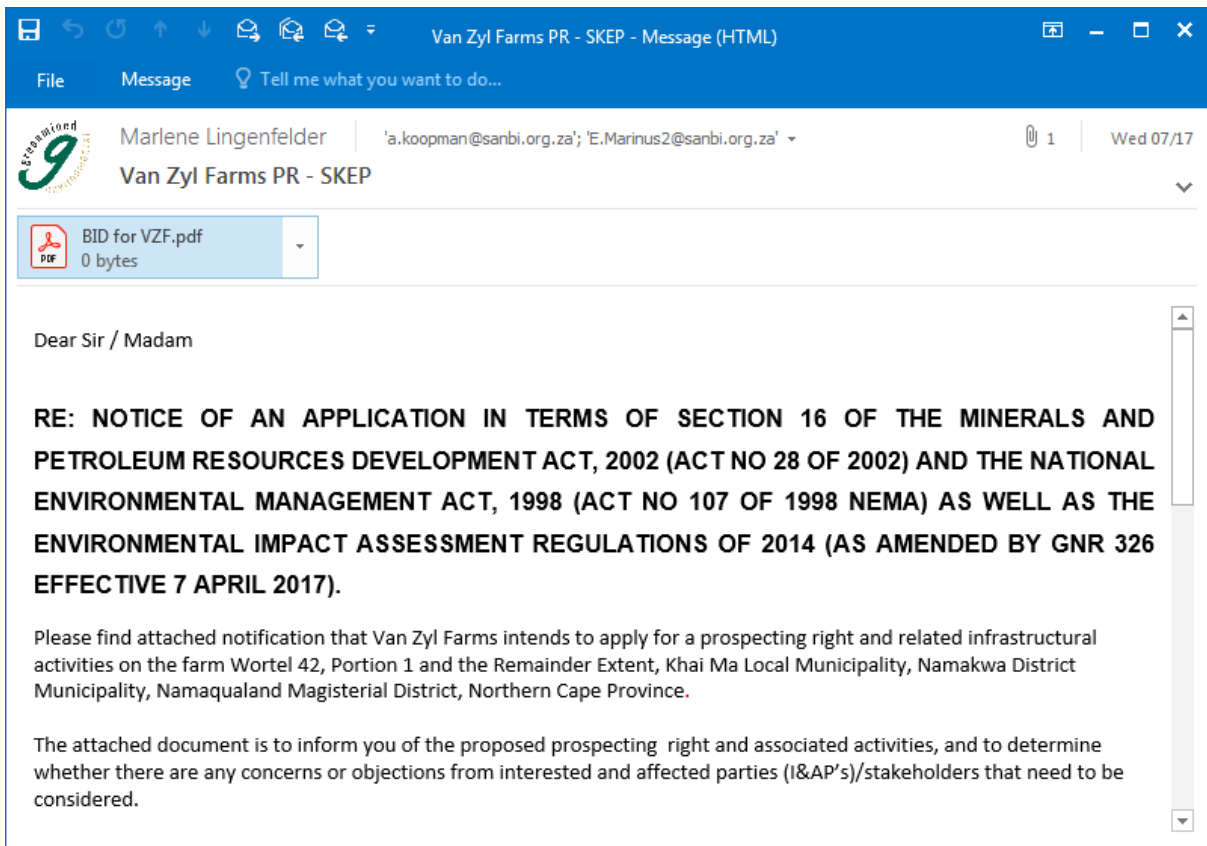
The farm Wortel 42 is situated approximately 74,7km west of Pofadder and 148km east of Springbok, Northern Cape Province. The commodity of interest is Sillimanite (Si).

The GPS coordinates of the proposed prospecting areas are as follow:

Table 1: Proposed location of the prospecting right area.

the goal isn't to live forever, it is to protect a planet that will

Greenmined Environmental (Pty) Ltd (Tel: 021 851 2878 | Fax: 088 648 0578
Office No 38, Baker Square Block 1, De Beers Avenue, Faardevlei, Somerset West, 7180
Postnet Suite 62, Private Bag X15, Somerset West, 7129
Directors: S Smit; R L Shedlock; C Weideman | Reg No: 2012/065586/07 | VAT No. 4040283032



PROOF OF CORRESPONDENCE WITH THE WESSA ON THE 17TH OF JULY 2019



Ref No: NC 30/5/1/1/2/ PR Van Zyl Farms
Portion 1B2
Nellersdrif
Kelmoes
8860
Cell: 083 391 8749

BACKGROUND INFORMATION DOCUMENT

WESSA

To whom it may concern

17 July 2019

Dear sirmadam

RE: NOTICE OF AN APPLICATION IN TERMS OF SECTION 16 OF THE MINERALS AND PETROLEUM RESOURCES DEVELOPMENT ACT, 2002 (ACT NO 28 OF 2002) AND THE NATIONAL ENVIRONMENTAL MANAGEMENT ACT, 1998 (ACT NO 107 OF 1998 NEMA) AS WELL AS THE ENVIRONMENTAL IMPACT ASSESSMENT REGULATIONS OF 2014 (AS AMENDED BY GNR 326 EFFECTIVE 7 APRIL 2017).

Van Zyl Mining has previously, on 30th January 2019, applied for a prospecting right (12321 PR) for the prospecting right and associated activities on the farm Wortel 42, Portion D (Remaining Extent) and Portion 1, Khal Ma Local Municipality, Namakwa District Municipality, Namaqualand Magisterial District, Northern Cape Province

Van Zyl Farms intends to apply for a prospecting right and related infrastructural activities on the farm Wortel 42, Portion 1 and the Remainder Extent, Khal Ma Local Municipality, Namakwa District Municipality, Namaqualand Magisterial District, Northern Cape Province

SITE DESCRIPTION

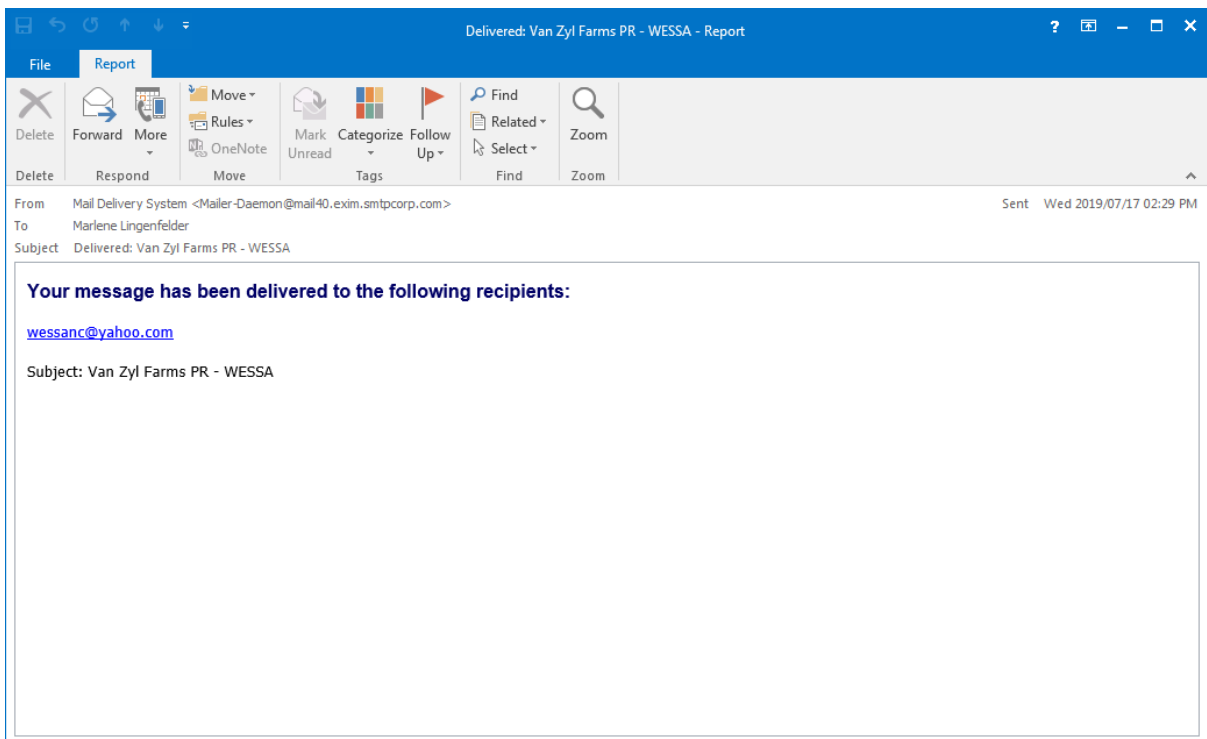
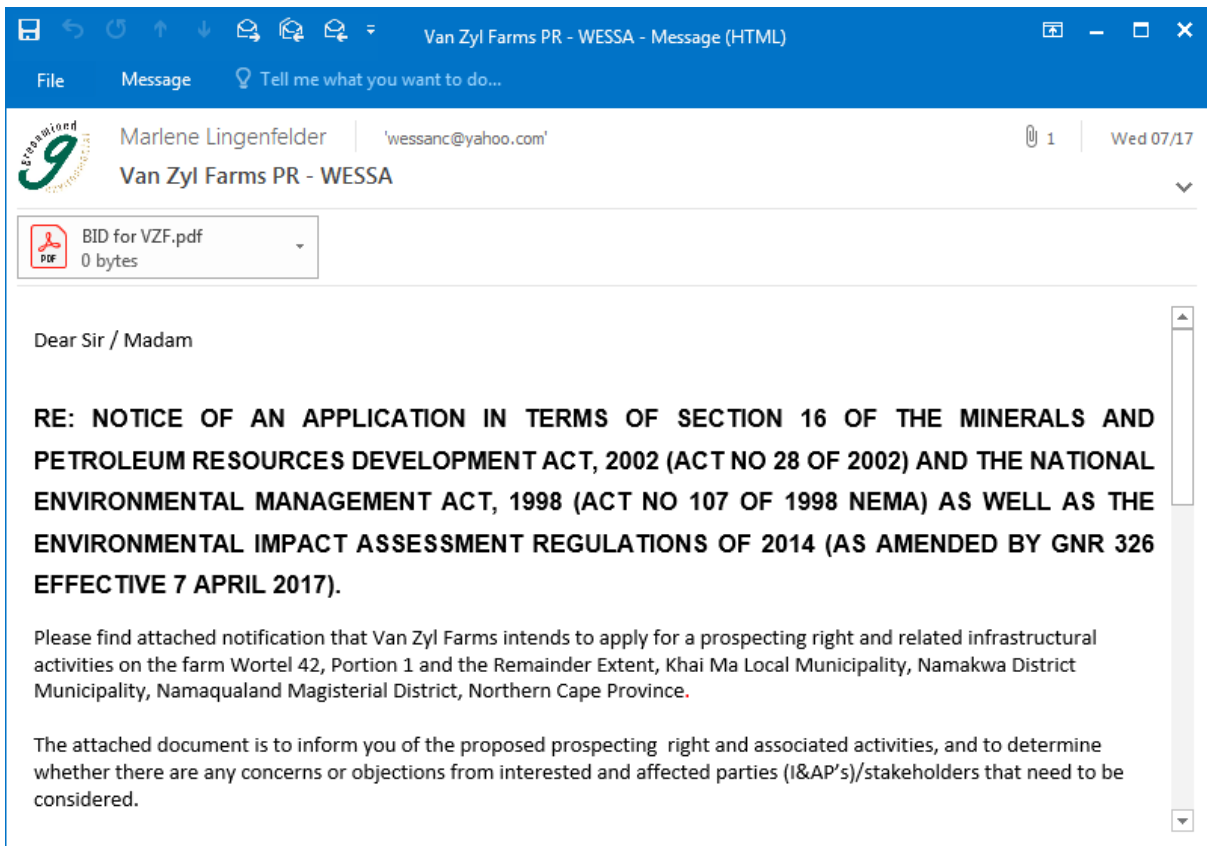
The farm Wortel 42 is situated approximately 74,7km west of Pofadder and 148km east of Springbok, Northern Cape Province. The commodity of interest is Sillimanite (Si).

The GPS coordinates of the proposed prospecting areas are as follow:

Table 1: Proposed location of the prospecting right area.

the goal isn't to live forever, it is to protect a planet that will

Greenmined Environmental (Pty) Ltd | Tel: 021 851 2873 | Fax: 088 648 0678
Office No 88, Baker Square Block 1, De Beers Avenue, Paardevlei, Somerset West, 7130
Postnet Suite 62, Private Bag X15, Somerset West, 7129
Directors: B Smit; R.L. Shedlock; C Weideman | Reg No: 2012/065585/07 | VAT No. 4040283032



**PROOF OF CORRESPONDENCE WITH THE ENDANGERED WILDLIFE TRUST
ON THE 17TH OF JULY 2019**



Ref No: NC 30/5/11/1/2/ PR Van Zyl Farms
Portion 182
Nellersdrif
Kelmoes
8860
Cell: 083 391 8749

BACKGROUND INFORMATION DOCUMENT

Endangered Wildlife Trust

Private Bag X11

Modderfontein

1609

Attention: Dr Ian Little

17 July 2019

Dear sir

RE: NOTICE OF AN APPLICATION IN TERMS OF SECTION 16 OF THE MINERALS AND PETROLEUM RESOURCES DEVELOPMENT ACT, 2002 (ACT NO 28 OF 2002) AND THE NATIONAL ENVIRONMENTAL MANAGEMENT ACT, 1998 (ACT NO 107 OF 1998 NEMA) AS WELL AS THE ENVIRONMENTAL IMPACT ASSESSMENT REGULATIONS OF 2014 (AS AMENDED BY GNR 326 EFFECTIVE 7 APRIL 2017).

Van Zyl Mining has previously, on 30th January 2019, applied for a prospecting right (12321 PR) for the prospecting right and associated activities on the farm Wortel 42, Portion D (Remaining Extent) and Portion 1, Khal Ma Local Municipality, Namakwa District Municipality, Namaqualand Magisterial District, Northern Cape Province

Van Zyl Farms intends to apply for a prospecting right and related infrastructural activities on the farm Wortel 42, Portion 1 and the Remainder Extent, Khal Ma Local Municipality, Namakwa District Municipality, Namaqualand Magisterial District, Northern Cape Province

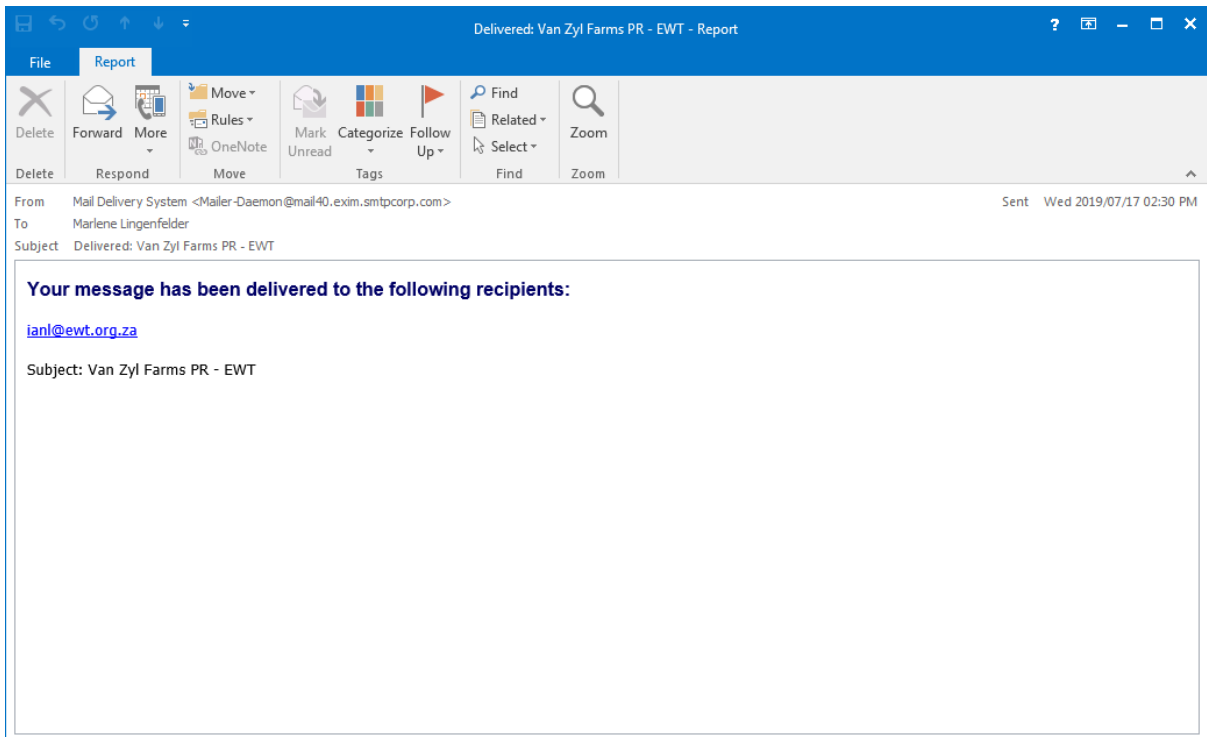
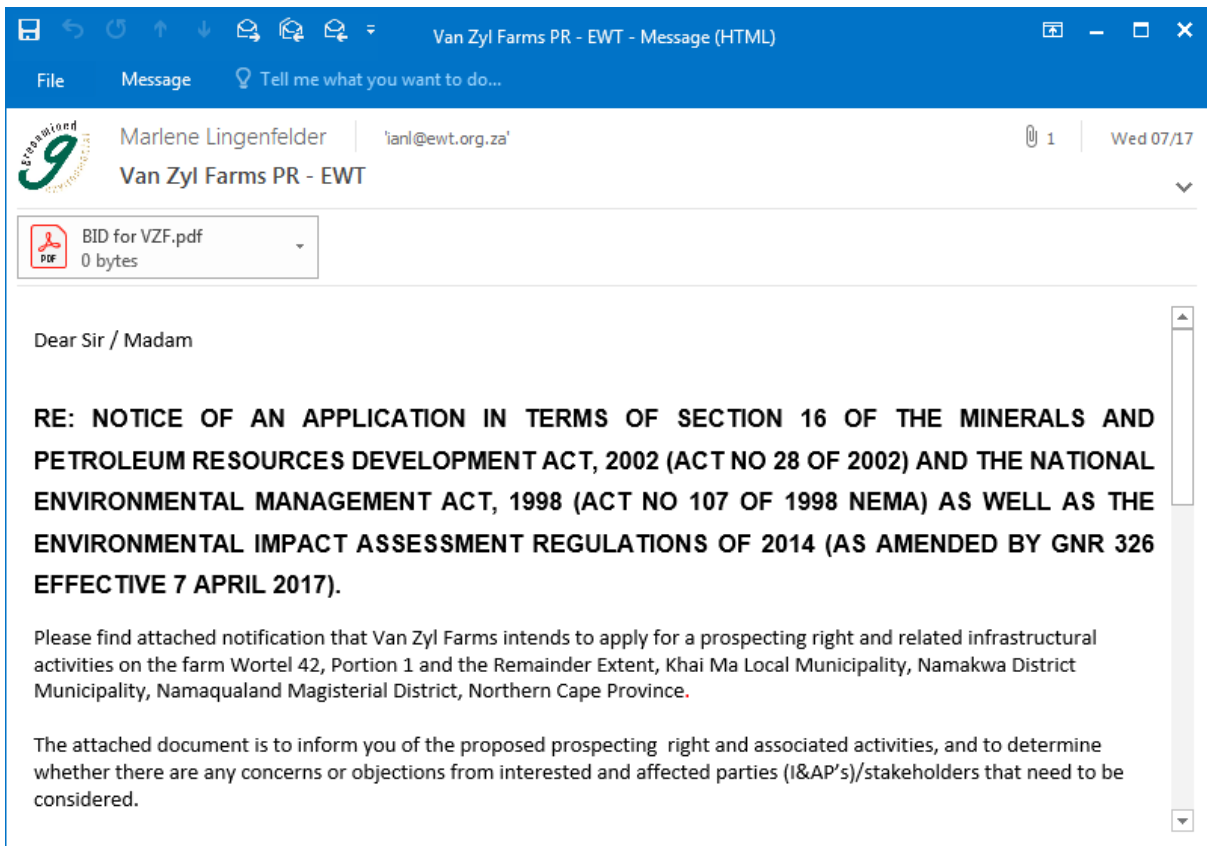
SITE DESCRIPTION

The farm Wortel 42 is situated approximately 74,7km west of Pofadder and 148km east of Springbok, Northern Cape Province. The commodity of interest is Sillimanite (Si).

The GPS coordinates of the proposed prospecting areas are as follow:

the goal isn't to live forever, it is to protect a planet that will

Greenmined Environmental (Pty) Ltd (Tel: 021 851 2873 | Fax: 088 648 0578
Office No 38, Baker Square Block 1, De Beers Avenue, Paardevlei, Somerset West, 7130
Postnet Suite 82, Private Bag X15, Somerset West, 7129
Directors: B Smit; R L Shedlock; C Weideman | Reg No: 2012/065586/07 | VAT No. 4040293092



**PROOF OF POST SEND TO THE ENDANGERED WILDLIFE TRUST ON THE 17TH
OF JULY 2019**

REGISTERED LETTER
(with a domestic insurance option)
• Full Domestic tracking and tracing
• Domestic Enquiries:
ShareCall 0860 111 502 www.sapo.co.za
RC361328606ZA

Endangered Wildlife Trust
Private Bag X11
Modderfontein
1609
Att: Dr Ian Little
011 372 3600
Ref: BID – Van Zyl Farms PR

A RC361328606ZA

1st RC361328606ZA

D RC361328606ZA


RECIPIENT NAME (please print clearly)

REGISTERED LETTER
(with a domestic insurance option)
RC361328606ZA
A BOOK COPY

REGISTERED LETTER
(with a domestic insurance option)
ShareCall 0860 111 502 www.sapo.co.za
RC361328606ZA
CUSTOMER COPY 301029R

PROOF OF CORRESPONDENCE WITH THE BOTANICAL SOCIETY OF SOUTH AFRICA ON THE 17TH OF JULY 2019



Ref No: NC 30/5/1/1/2/ PR Van Zyl Farms
Portion 182
Nelliersdrif
Kalmoes
8860
Cell: 083 391 8749

BACKGROUND INFORMATION DOCUMENT

Botanical Society of South Africa

Attention: Mr. Mark Botha

17 July 2019

Dear sir

RE: NOTICE OF AN APPLICATION IN TERMS OF SECTION 16 OF THE MINERALS AND PETROLEUM RESOURCES DEVELOPMENT ACT, 2002 (ACT NO 28 OF 2002) AND THE NATIONAL ENVIRONMENTAL MANAGEMENT ACT, 1998 (ACT NO 107 OF 1998 NEMA) AS WELL AS THE ENVIRONMENTAL IMPACT ASSESSMENT REGULATIONS OF 2014 (AS AMENDED BY GNR 326 EFFECTIVE 7 APRIL 2017).

Van Zyl Mining has previously, on 30th January 2019, applied for a prospecting right (12321 PR) for the prospecting right and associated activities on the farm Wortel 42, Portion 0 (Remaining Extent) and Portion 1, Khal Ma Local Municipality, Namakwa District Municipality, Namaqualand Magisterial District, Northern Cape Province

Van Zyl Farms intends to apply for a prospecting right and related infrastructural activities on the farm Wortel 42, Portion 1 and the Remainder Extent, Khal Ma Local Municipality, Namakwa District Municipality, Namaqualand Magisterial District, Northern Cape Province

SITE DESCRIPTION

The farm Wortel 42 is situated approximately 74,7km west of Pofadder and 148km east of Springbok, Northern Cape Province. The commodity of interest is Sillimanite (Si).

The GPS coordinates of the proposed prospecting areas are as follow:


Table 1: Proposed location of the prospecting right area.

the goal isn't to live forever, it is to protect a planet that will


Greenmined Environmental (Pty) Ltd | Tel: 021 851 2873 | Fax: 088 648 0578
Office No 38, Baker Square Block 1, De Beers Avenue, Paardevlei, Somerset West, 7130
Postnet Suite 62, Private Bag X16, Somerset West, 7139
Directors: S Smit; R L Shedlock; G Weideman | Reg No: 2012/055686/07 | VAT No. 4040280032

Van Zyl Farming PR - Botanical Society of South Africa - Message (HTML)

File Message Tell me what you want to do...


 Marlene Lingenfelder | info@botanicalsociety.co.za; Mark@botanicalsociety.co.za; + 1 | 1 | Wed 07/17
Van Zyl Farming PR - Botanical Society of South Africa

You forwarded this message on 2019/07/17 01:26 PM.


 BID for VZF.pdf
 0 bytes

Dear Sir / Madam

RE: NOTICE OF AN APPLICATION IN TERMS OF SECTION 16 OF THE MINERALS AND PETROLEUM RESOURCES DEVELOPMENT ACT, 2002 (ACT NO 28 OF 2002) AND THE NATIONAL ENVIRONMENTAL MANAGEMENT ACT, 1998 (ACT NO 107 OF 1998 NEMA) AS WELL AS THE ENVIRONMENTAL IMPACT ASSESSMENT REGULATIONS OF 2014 (AS AMENDED BY GNR 326 EFFECTIVE 7 APRIL 2017).

Please find attached notification that Van Zyl Farms intends to apply for a prospecting right and related infrastructural activities on the farm Wortel 42, Portion 1 and the Remainder Extent, Khai Ma Local Municipality, Namakwa District Municipality, Namaqualand Magisterial District, Northern Cape Province.

The attached document is to inform you of the proposed prospecting right and associated activities, and to determine whether there are any concerns or objections from interested and affected parties (I&AP's)/stakeholders that need to be

Read: Van Zyl Farming PR - Botanical Society of South Africa - Report

File Report

Delete Forward More Move Rules OneNote Mark Unread Categorize Follow Up Find Related Select Zoom

Delete Respond Move Tags Find Zoom

From: Con Meyer <conmeyer@megaserve.net> Sent: Thu 2019/07/18 04:21 PM
 To: Marlene Lingenfelder
 Subject: Read: Van Zyl Farming PR - Botanical Society of South Africa

Your message

To:
 Subject: Read: Van Zyl Farming PR - Botanical Society of South Africa
 Sent: 18 July 2019 04:21:36 PM (UTC+02:00) Harare, Pretoria

was read on 18 July 2019 04:21:20 PM (UTC+02:00) Harare, Pretoria.

PROOF OF CORRESPONDENCE WITH THE AGRI NAMAKWA AND ASSOCIATED FARMERS ASSOCIATIONS ON THE 17TH OF JULY 2019



Ref No: NC 30/5/1/1/2/ PR Van Zyl Farms
Portion 182
Nellersdrif
Kalmoes
8860
Cell: 083 391 8749

BACKGROUND INFORMATION DOCUMENT

Agri Namakwa and Associated Farmers Associations

Attention: Mr. Danie Jacobs

17 July 2019

Dear sir

RE: NOTICE OF AN APPLICATION IN TERMS OF SECTION 16 OF THE MINERALS AND PETROLEUM RESOURCES DEVELOPMENT ACT, 2002 (ACT NO 28 OF 2002) AND THE NATIONAL ENVIRONMENTAL MANAGEMENT ACT, 1998 (ACT NO 107 OF 1998 NEMA) AS WELL AS THE ENVIRONMENTAL IMPACT ASSESSMENT REGULATIONS OF 2014 (AS AMENDED BY GNR 326 EFFECTIVE 7 APRIL 2017).

Van Zyl Mining has previously, on 30th January 2019, applied for a prospecting right (12321 PR) for the prospecting right and associated activities on the farm Wortel 42, Portion 0 (Remaining Extent) and Portion 1, Khal Ma Local Municipality, Namakwa District Municipality, Namaqualand Magisterial District, Northern Cape Province

Van Zyl Farms intends to apply for a prospecting right and related infrastructural activities on the farm Wortel 42, Portion 1 and the Remainder Extent, Khal Ma Local Municipality, Namakwa District Municipality, Namaqualand Magisterial District, Northern Cape Province

SITE DESCRIPTION

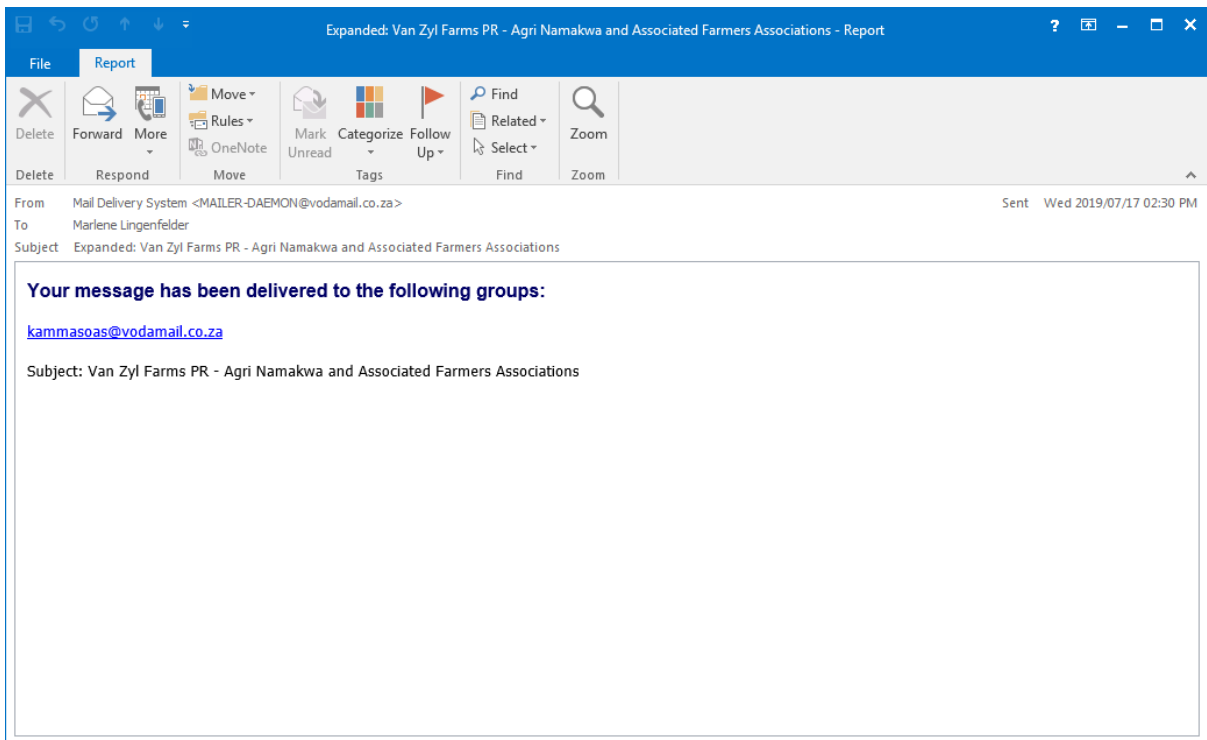
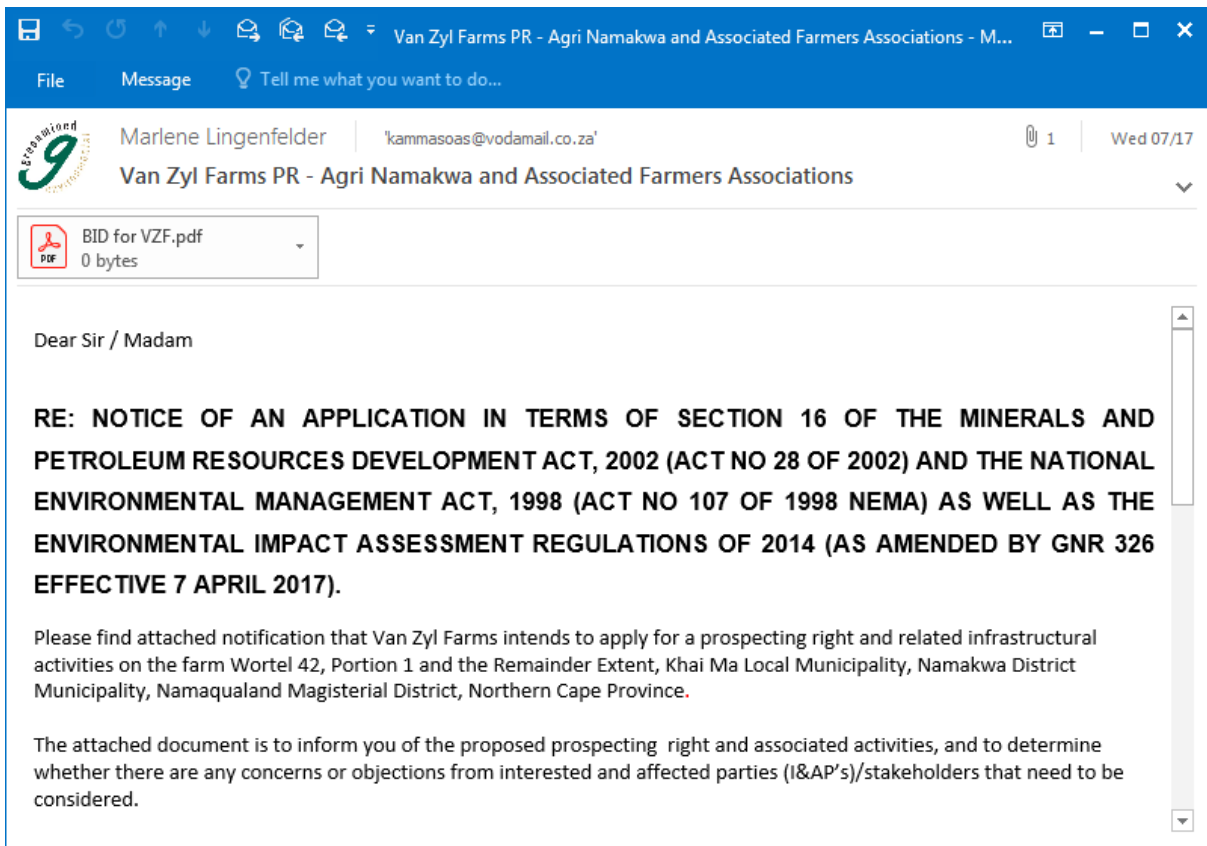
The farm Wortel 42 is situated approximately 74,7km west of Potadder and 148km east of Springbok, Northern Cape Province. The commodity of interest is Sillimanite (Si).

The GPS coordinates of the proposed prospecting areas are as follow:

Table 1: Proposed location of the prospecting right area.

the goal isn't to live forever, it is to protect a planet that will

Greenmined Environmental (Pty) Ltd (Tel: 021 851 2873 | Fax: 088 648 0578
Office No 38, Baker Square Block 1, De Beers Avenue, Paardevlei, Somerset West, 7130
Postnet Suite 82, Private Bag X16, Somerset West, 7129
Directors: B Smit; R L Shedlock; C Weideman | Reg No: 2012/056686/07 | VAT No. 4040283032



UPLOAD ONTO SAHRA ON THE ON THE 17TH OF JULY 2019

The screenshot shows a web browser window with two tabs: 'MyDashboard | SAHRA' and 'Van Zyl Farms PR | SAHRA'. The address bar shows the URL 'https://sahris.sahra.org.za/cases/van-zyl-farms-pr'. Below the browser window, a green notification bar states 'Heritage Cases Van Zyl Farms PR has been created.' The main content area is titled 'Heritage Cases' and features a 'VIEW' button and an 'EDIT' button. The case title is 'Van Zyl Farms PR', with options to 'Add new comment' and 'Subscribe to: This post'. A social media sharing widget includes buttons for 'Like 0', 'Tweet', 'in', and a plus sign. The case details are organized into tabs: 'CaseHeader', 'LocationInfo', and 'Admin'. The 'CaseHeader' tab is active, displaying the following information: Status: SUBMITTED; HeritageAuthority(s): SAHRA; Case Type: Section 38 (8) - Statutory Comment Required; Development Type: Mining; ProposalDescription: Van Zyl Farms intends to apply for a prospecting right and related infrastructural activities on the farm Wortel 42, Portion 1 and the Remainder Extent, Khai Ma Local Municipality, Namakwa District Municipality, Namaqualand Magisterial District, Northern Cape Province; ApplicationDate: Wednesday, July 17, 2019 - 15:45; CaseID: 14087; Applicants: Frikkie van Zyl; Consultants/Experts: Yolandie du Preez; OtherReferences: ; ReferenceList: . Below this, an 'AdditionalDocuments' section lists one document: '1. BID'. At the bottom right, there are links for 'Back to Top' and 'Chat (10)'.

MyDashboard | SAHRA x Van Zyl Farms PR | SAHRA x +

https://sahris.sahra.org.za/cases/van-zyl-farms-pr

Apps Collivery New Tab

✓ Heritage Cases Van Zyl Farms PR has been created.

Heritage Cases

VIEW EDIT

Van Zyl Farms PR

Add new comment Subscribe to: This post

Like 0 Tweet in +

CaseHeader LocationInfo Admin

Status: SUBMITTED

HeritageAuthority(s): SAHRA

Case Type: Section 38 (8) - Statutory Comment Required

Development Type: Mining

ProposalDescription:

Van Zyl Farms intends to apply for a prospecting right and related infrastructural activities on the farm Wortel 42, Portion 1 and the Remainder Extent, Khai Ma Local Municipality, Namakwa District Municipality, Namaqualand Magisterial District, Northern Cape Province

ApplicationDate: Wednesday, July 17, 2019 - 15:45

CaseID: 14087

Applicants: Frikkie van Zyl

Consultants/Experts: Yolandie du Preez

OtherReferences:

ReferenceList:

AdditionalDocuments

1. BID

Back to Top Chat (10)

NOTIFICATION OF LANDOWNER, NEIGHBOURS AND OTHER I&AP'S

Organisation	Name
Wortel 42 Ptn 0 (RE)	Mr. Pieter van Den Heever Land owner
Wortel 42 Ptn 1	Petronella (Petru) Catharina Van Den Heever
Rozynboch 41, Portion 2	Mr Isak Jacobus Van Niekerk
Black Mountain Mining Pty Ltd	Mr Pieter Venter
Oonab Boerdery CC Koenabib 43, Portion 1	Mr Edmund Agenbag
Pofadder Municipality	Municipal Manager: Mr Obegang
Me Glenda Goosen	Klein Pela Gastehuis

PROOF OF CORRESPONDENCE WITH MR. PIETER VAN DEN HEEVER (LAND OWNER) ON THE 17TH OF JULY 2019



Ref No: NC 30/5/1/1/2/ PR Van Zyl Farms
Portion 1B2
Nellersdrif
Kalmoes
8860
Cell: 083 391 8749

BACKGROUND INFORMATION DOCUMENT

Attention: Mr. Pieter van Den Heever

17 Julie 2019

Dear sir

RE: NOTICE OF AN APPLICATION IN TERMS OF SECTION 16 OF THE MINERALS AND PETROLEUM RESOURCES DEVELOPMENT ACT, 2002 (ACT NO 28 OF 2002) AND THE NATIONAL ENVIRONMENTAL MANAGEMENT ACT, 1998 (ACT NO 107 OF 1998 NEMA) AS WELL AS THE ENVIRONMENTAL IMPACT ASSESSMENT REGULATIONS OF 2014 (AS AMENDED BY GNR 326 EFFECTIVE 7 APRIL 2017).

Van Zyl Mining has previously, on 30th January 2019, applied for a prospecting right (12321 PR) for the prospecting right and associated activities on the farm Wortel 42, Portion 0 (Remaining Extent) and Portion 1, Khal Ma Local Municipality, Namakwa District Municipality, Namaqualand Magisterial District, Northern Cape Province

Van Zyl Farms intends to apply for a prospecting right and related infrastructural activities on the farm Wortel 42, Portion 1 and the Remainder Extent, Khal Ma Local Municipality, Namakwa District Municipality, Namaqualand Magisterial District, Northern Cape Province

SITE DESCRIPTION

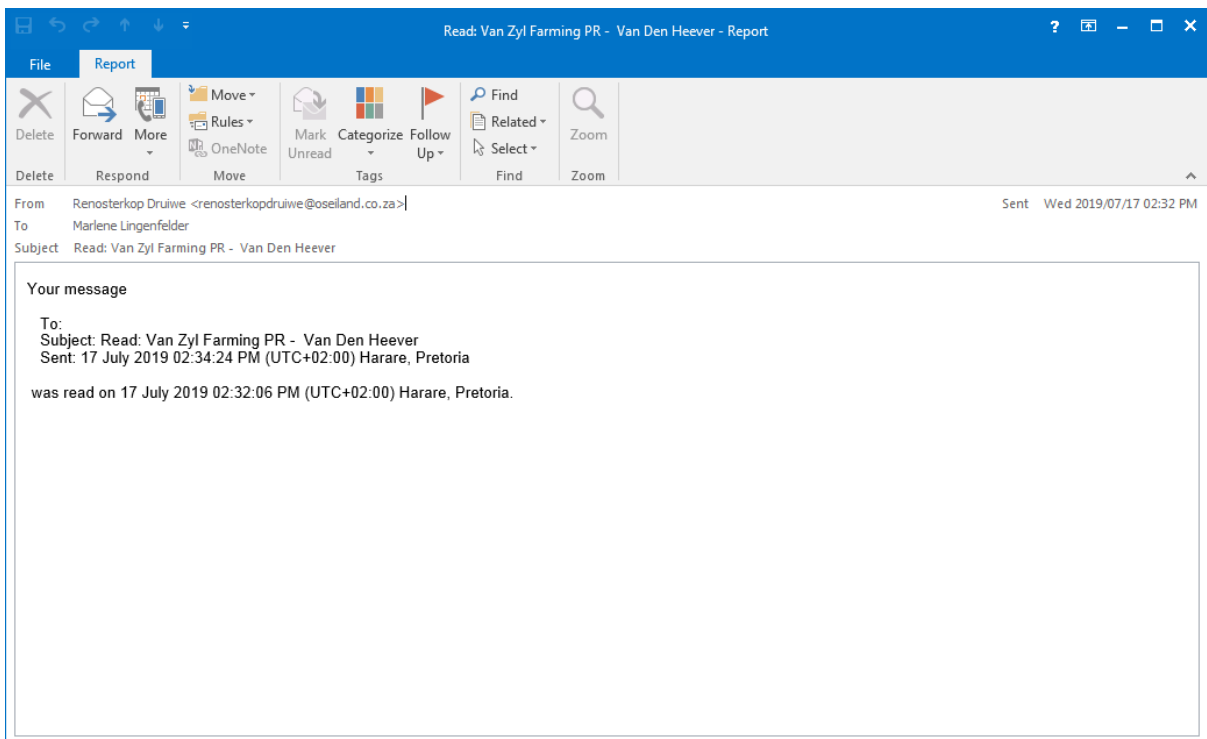
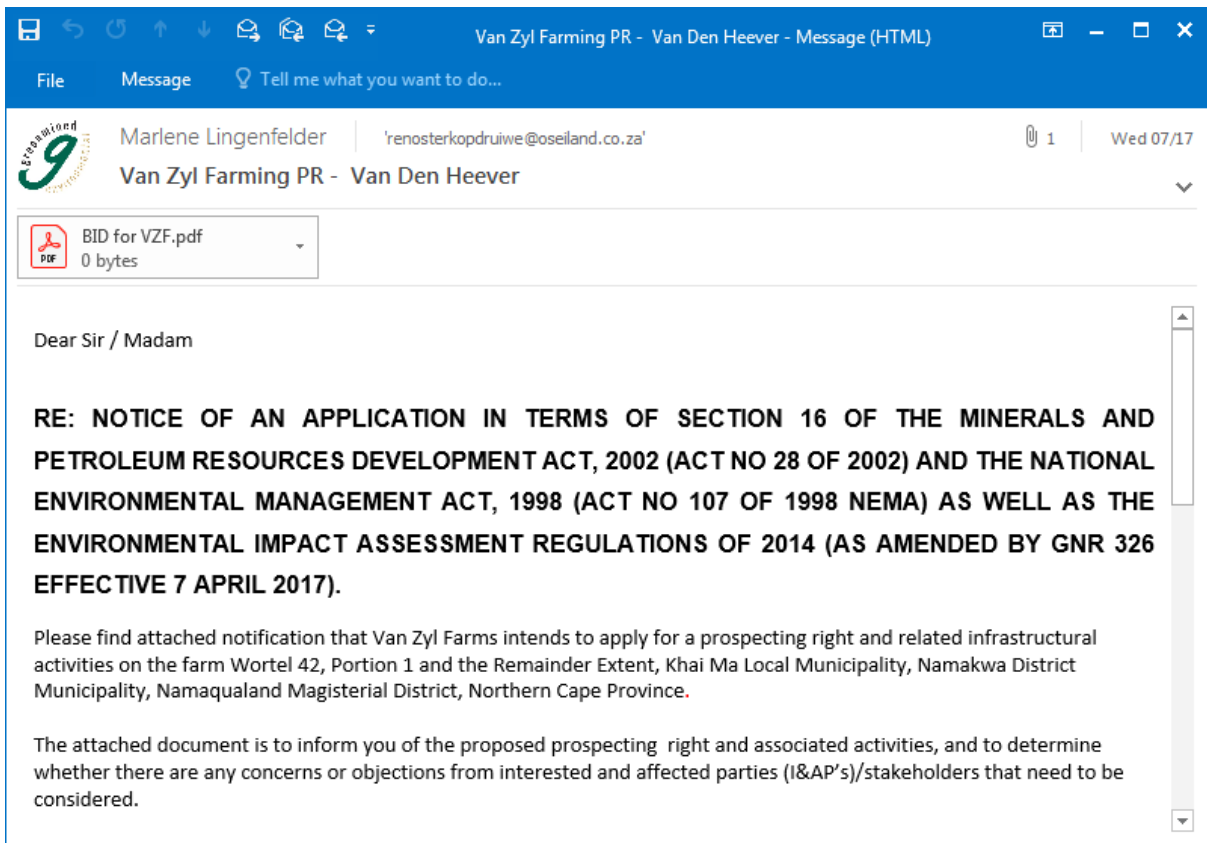
The farm Wortel 42 is situated approximately 74,7km west of Pofadder and 148km east of Springbok, Northern Cape Province. The commodity of interest is Sillimanite (Si).

The GPS coordinates of the proposed prospecting areas are as follow:

Table 1: Proposed location of the prospecting right area.

the goal isn't to live forever, it is to protect a planet that will

Greenmined Environmental (Pty) Ltd | Tel: 021 861 2878 | Fax: 088 648 0578
Office: No 38, Baker Square Block 1, De Beers Avenue, Paardevlei, Somerset West, 7130
Postnet Suite 82, Private Bag X15, Somerset West, 7129
Directors: S Smit; R.L. Shedlock; C Weideman | Reg No: 2012/065586/07 | VAT No. 4040288032



**PROOF OF CORRESPONDENCE WITH MR ISAK JACOBUS VAN NIEKERK ON
THE 17TH OF JULY 2019**



Ref No: NC 3015/1/1/2/ PR Van Zyl Farms
Portion 182
Nellersdrif
Kalmoes
8860
Cell: 083 391 8749

BACKGROUND INFORMATION DOCUMENT

1 Penge Road,
Aggeney's,
Northern Cape
8893

Attention: Mr Isak Jacobus Van Niekerk

17 July 2019

Dear sir

RE: NOTICE OF AN APPLICATION IN TERMS OF SECTION 16 OF THE MINERALS AND PETROLEUM RESOURCES DEVELOPMENT ACT, 2002 (ACT NO 28 OF 2002) AND THE NATIONAL ENVIRONMENTAL MANAGEMENT ACT, 1998 (ACT NO 107 OF 1998 NEMA) AS WELL AS THE ENVIRONMENTAL IMPACT ASSESSMENT REGULATIONS OF 2014 (AS AMENDED BY GNR 326 EFFECTIVE 7 APRIL 2017).

Van Zyl Mining has previously, on 30th January 2019, applied for a prospecting right (12321 PR) for the prospecting right and associated activities on the farm Wortel 42, Portion 0 (Remaining Extent) and Portion 1, Khal Ma Local Municipality, Namakwa District Municipality, Namaqualand Magisterial District, Northern Cape Province

Van Zyl Farms intends to apply for a prospecting right and related infrastructural activities on the farm Wortel 42, Portion 1 and the Remainder Extent, Khal Ma Local Municipality, Namakwa District Municipality, Namaqualand Magisterial District, Northern Cape Province

SITE DESCRIPTION

The farm Wortel 42 is situated approximately 74,7km west of Pofadder and 148km east of Springbok, Northern Cape Province. The commodity of interest is Sillimanite (Si).

The GPS coordinates of the proposed prospecting areas are as follows:

Table 1: Proposed location of the prospecting right area.

the goal isn't to live forever, it is to protect a planet that will

Greenmined Environmental (Pty) Ltd | Tel: 021 851 2878 | Fax: 088 648 0578
Office No 38, Baker Square Block 1, De Beers Avenue, Paardevlei, Somerset West, 7130
Postnet Suite 62, Private Bag X16, Somerset West, 7129
Directors: B Smit; R L Shedlock; C Weideman | Reg No: 2012/055685/07 | VAT No. 4040283032

**PROOF OF POST SEND TO MR ISAK JACOBUS VAN NIEKERK ON THE 17TH
OF JULY 2019**

REGISTERED LETTER
(with a domestic insurance option)
• Full Domestic tracking and tracing
• Domestic Enquiries:
ShareCall 0860 111 502 www.sap6.co.za
RC361328623ZA

A RC361328623ZA

1st RC361328623ZA

D RC361328623ZA


RECIPIENT NAME (please print clearly)

REGISTERED LETTER
(with a domestic insurance option)
RC361328623ZA
A BOOK COPY

REGISTERED LETTER
(with a domestic insurance option)
ShareCall 0860 111 502 www.sap6.co.za
RC361328623ZA
CUSTOMER COPY 301028R

1 Penge Road,
Aggeneys,
Northern Cape
8893

Att: Mr Isak Jacobus Van Niekerk
054 983 9203

Ref: BID – Van Zyl Farms PR

PROOF OF CORRESPONDENCE WITH MR PIETER VENTER FROM BLACK MOUNTAIN MINING PTY LTD ON THE 17TH OF JULY 2019



Ref No: NC 3015/1/1/2/ PR Van Zyl Farms
Portion 182
Nelliersdrif
Kelmoes
8860
Cell: 083 391 8749

BACKGROUND INFORMATION DOCUMENT

Black Mountain Mining Pty Ltd

Attention: Pieter Venter

17 July 2019

Dear sir

RE: NOTICE OF AN APPLICATION IN TERMS OF SECTION 16 OF THE MINERALS AND PETROLEUM RESOURCES DEVELOPMENT ACT, 2002 (ACT NO 28 OF 2002) AND THE NATIONAL ENVIRONMENTAL MANAGEMENT ACT, 1998 (ACT NO 107 OF 1998 NEMA) AS WELL AS THE ENVIRONMENTAL IMPACT ASSESSMENT REGULATIONS OF 2014 (AS AMENDED BY GNR 326 EFFECTIVE 7 APRIL 2017).

Van Zyl Mining has previously, on 30th January 2019, applied for a prospecting right (12321 PR) for the prospecting right and associated activities on the farm Wortel 42, Portion 0 (Remaining Extent) and Portion 1, Khal Ma Local Municipality, Namakwa District Municipality, Namaqualand Magisterial District, Northern Cape Province

Van Zyl Farms intends to apply for a prospecting right and related infrastructural activities on the farm Wortel 42, Portion 1 and the Remainder Extent, Khal Ma Local Municipality, Namakwa District Municipality, Namaqualand Magisterial District, Northern Cape Province

SITE DESCRIPTION

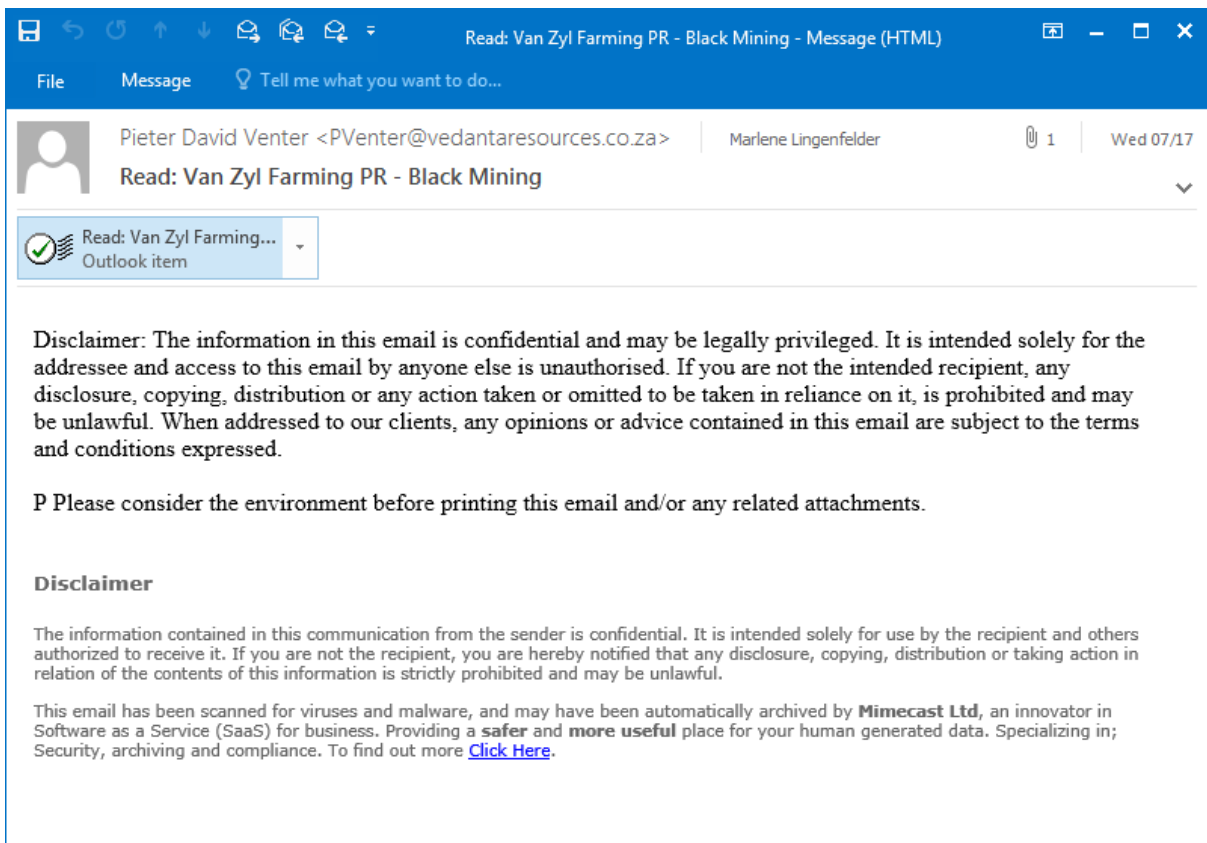
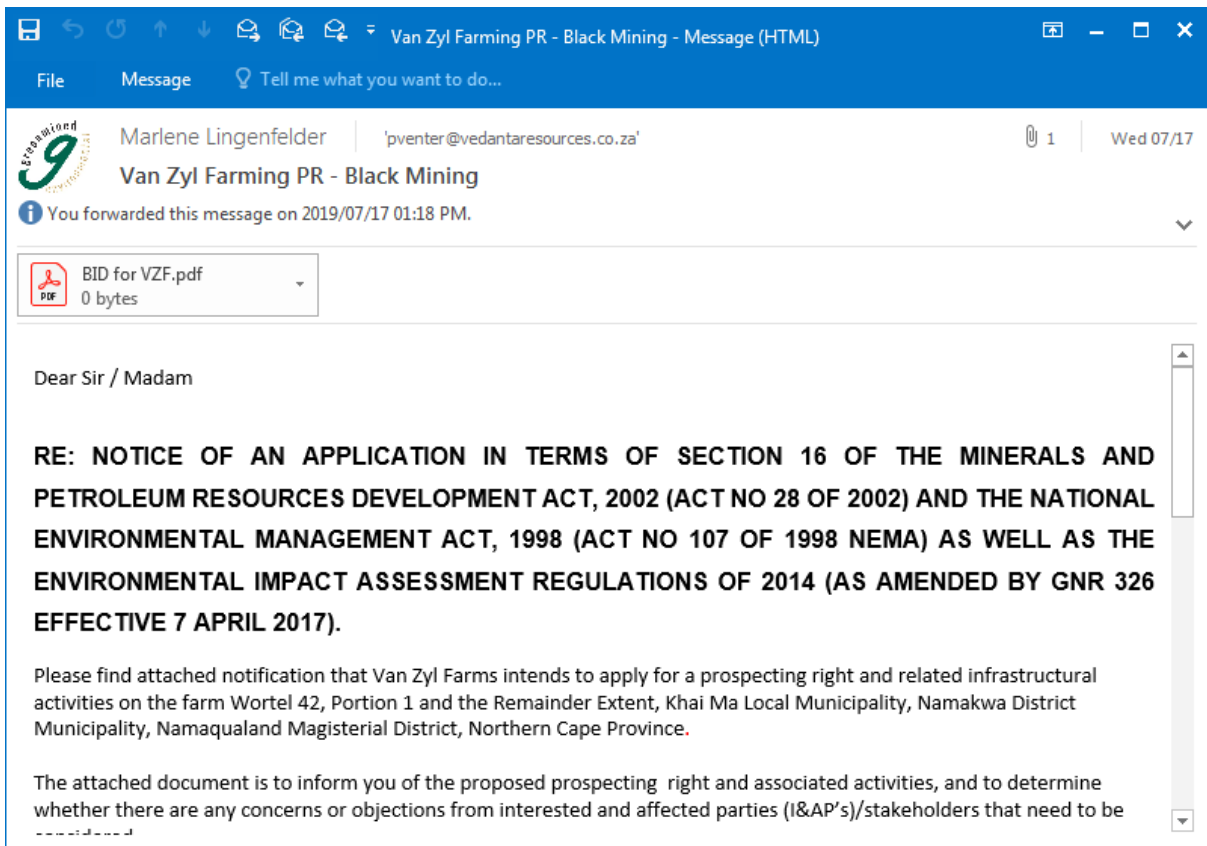
The farm Wortel 42 is situated approximately 74,7km west of Pofadder and 148km east of Springbok, Northern Cape Province. The commodity of interest is Sillimanite (Si).

The GPS coordinates of the proposed prospecting areas are as follow:

Table 1: Proposed location of the prospecting right area.

the goal isn't to live forever, it is to protect a planet that will

Greenmined Environmental (Pty) Ltd (Tel: 021 851 2873 | Fax: 088 648 0579
Office No 38, Baker Square Block 1, De Beers Avenue, Paardevlei, Somerset West, 7130
Postnet Suite 82, Private Bag X16, Somerset West, 7139
Directors: S Smit; R.L. Shedlock; C Weideman | Reg No: 2012/065586/07 | VAT No. 4040283032



PROOF OF CORRESPONDENCE WITH MR EDMUND AGENBAG ON THE 17TH OF JULY 2019



Ref No: NC 30/5/1/1/2/ PR Van Zyl Farms
Portion 182
Nellersdrif
Kelmoes
8860
Cell: 083 391 8749

BACKGROUND INFORMATION DOCUMENT

Oonab Boerdery CC

Posbus 235

Springbok

8240

Attention: Mr Edmund Agenbag

17 Julie 2019

Dear sir

RE: NOTICE OF AN APPLICATION IN TERMS OF SECTION 16 OF THE MINERALS AND PETROLEUM RESOURCES DEVELOPMENT ACT, 2002 (ACT NO 28 OF 2002) AND THE NATIONAL ENVIRONMENTAL MANAGEMENT ACT, 1998 (ACT NO 107 OF 1998 NEMA) AS WELL AS THE ENVIRONMENTAL IMPACT ASSESSMENT REGULATIONS OF 2014 (AS AMENDED BY GNR 326 EFFECTIVE 7 APRIL 2017).

Van Zyl Mining has previously, on 30th January 2019, applied for a prospecting right (12321 PR) for the prospecting right and associated activities on the farm Wortel 42, Portion 0 (Remaining Extent) and Portion 1, Khal Ma Local Municipality, Namakwa District Municipality, Namaqualand Magisterial District, Northern Cape Province

Van Zyl Farms intends to apply for a prospecting right and related infrastructural activities on the farm Wortel 42, Portion 1 and the Remainder Extent, Khal Ma Local Municipality, Namakwa District Municipality, Namaqualand Magisterial District, Northern Cape Province

SITE DESCRIPTION

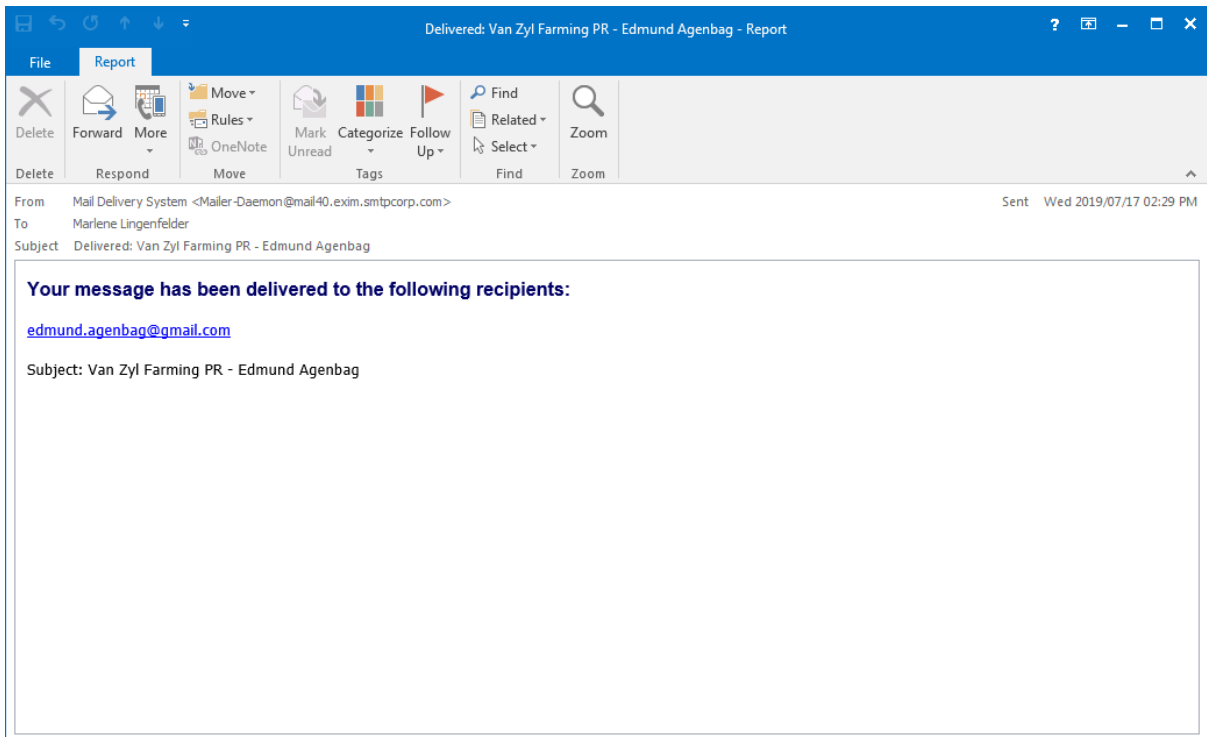
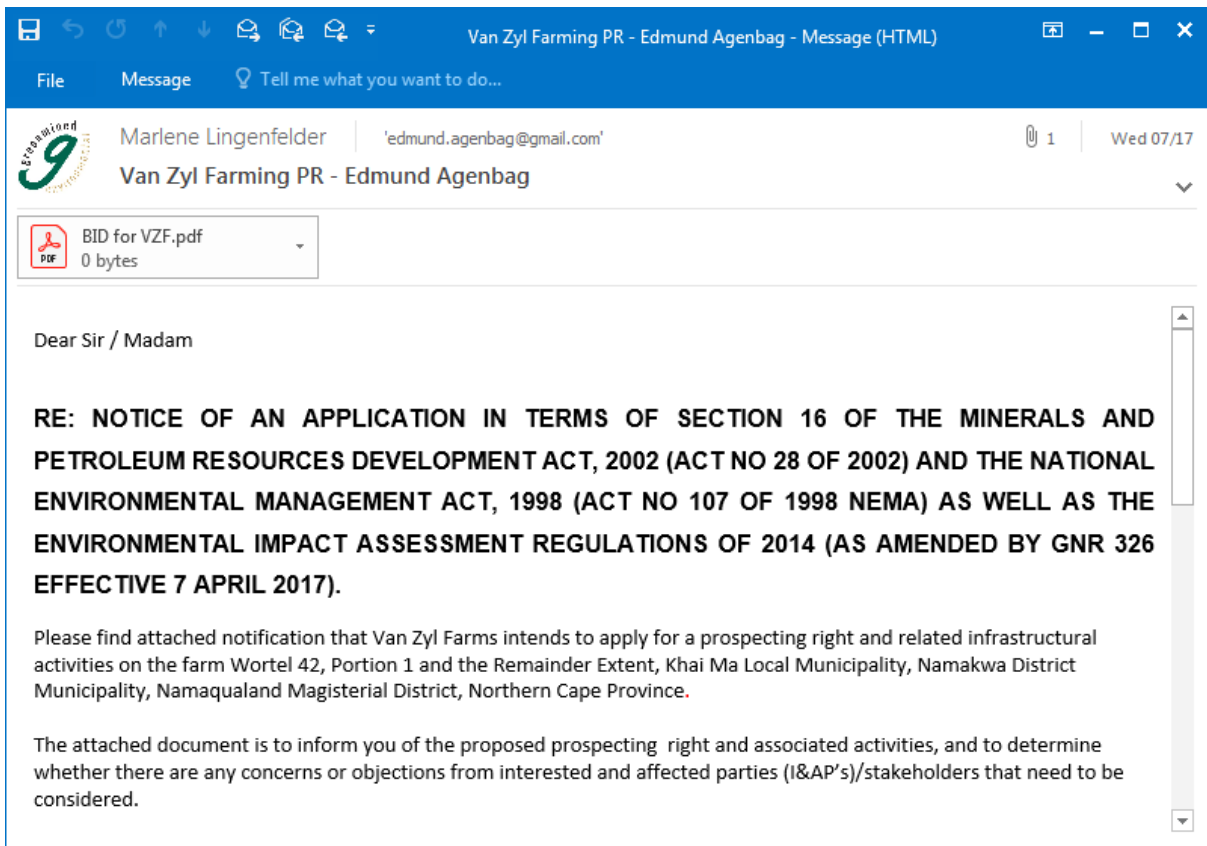
The farm Wortel 42 is situated approximately 74,7km west of Pofadder and 148km east of Springbok, Northern Cape Province. The commodity of interest is Sillimanite (Si).

The GPS coordinates of the proposed prospecting areas are as follow:

Table 1: Proposed location of the prospecting right area.

the goal isn't to live forever, it is to protect a planet that will

Greenmined Environmental (Pty) Ltd (Tel: 021 851 2878 | Fax: 088 648 0578
Office: No 38, Baker Square Block 1, De Beers Avenue, Paardevlei, Somerset West, 7130
Postnet Suite 82, Private Bag X15, Somerset West, 7129
Directors: S Smit; R L Shedlock; C Weideman | Reg No: 2012/065565/07 | VAT No. 4040283032



PROOF OF POST SEND TO MR EDMUND AGENBAG ON THE 17TH OF JULY
2019

REGISTERED LETTER
(with a domestic insurance option)
• Full Domestic tracking and tracing
• Domestic Enquiries:
ShareCall 0860 111 502 www.sapo.co.za
RC361328610ZA

A RC361328610ZA

1st RC361328610ZA

D RC361328610ZA


RECIPIENT NAME (please print clearly)

REGISTERED LETTER
(with a domestic insurance option)
RC361328610ZA
A BOOK COPY

REGISTERED LETTER
(with a domestic insurance option)
RC361328610ZA
CUSTOMER COPY 301028R

Oonab Boerdery CC
Posbus 235
Springbok
8240
Att: Mr Edmund Agenbag
083 5444 632
Ref: BID – Van Zyl Farms PR

**PROOF OF CORRESPONDENCE WITH MR OBEGANG FROM POFADDER
MUNICIPALITY ON THE 17TH OF JULY 2019**



Ref No: NC 3015/1/1/2/ PR Van Zyl Farms
Portion 182
Nellersdrif
Kelmoes
8860
Cell: 083 391 8749

BACKGROUND INFORMATION DOCUMENT

Pofadder Municipality

PO Box 106

Pofadder

8890

Attention: Mr Obegang

17 Julie 2019

Dear sir

RE: NOTICE OF AN APPLICATION IN TERMS OF SECTION 16 OF THE MINERALS AND PETROLEUM RESOURCES DEVELOPMENT ACT, 2002 (ACT NO 28 OF 2002) AND THE NATIONAL ENVIRONMENTAL MANAGEMENT ACT, 1998 (ACT NO 107 OF 1998 NEMA) AS WELL AS THE ENVIRONMENTAL IMPACT ASSESSMENT REGULATIONS OF 2014 (AS AMENDED BY GNR 326 EFFECTIVE 7 APRIL 2017).

Van Zyl Mining has previously, on 30th January 2019, applied for a prospecting right (12321 PR) for the prospecting right and associated activities on the farm Wortel 42, Portion 0 (Remaining Extent) and Portion 1, Khal Ma Local Municipality, Namakwa District Municipality, Namaqualand Magisterial District, Northern Cape Province

Van Zyl Farms intends to apply for a prospecting right and related infrastructural activities on the farm Wortel 42, Portion 1 and the Remainder Extent, Khal Ma Local Municipality, Namakwa District Municipality, Namaqualand Magisterial District, Northern Cape Province

SITE DESCRIPTION

The farm Wortel 42 is situated approximately 74,7km west of Pofadder and 148km east of Springbok, Northern Cape Province. The commodity of interest is Sillimanite (Si).

The GPS coordinates of the proposed prospecting areas are as follow:


Table 1: Proposed location of the prospecting right area.


the goal isn't to live forever, it is to protect a planet that will

Greenmined Environmental (Pty) Ltd | Tel: 021 861 2873 | Fax: 088 648 0678
Office No 38, Baker Square Block 1, De Beers Avenue, Paardevlei, Somerset West, 7130
Postnet Suite 62, Private Bag X16, Somerset West, 7129
Directors: S Smit; R L Shedlock; C Weideman | Reg No: 2012/065685/07 | VAT No. 4040283032

Van Zyl Farming PR - Pofadder Municipality - Message (HTML)

File Message Tell me what you want to do...


 Marlene Lingenfelder | 'munman@khaima.gov.za'; 'mmsecretary@khaima.gov.za' | 1 | Wed 07/17
Van Zyl Farming PR - Pofadder Municipality


 BID for VZF.pdf
 0 bytes

Dear Sir / Madam

RE: NOTICE OF AN APPLICATION IN TERMS OF SECTION 16 OF THE MINERALS AND PETROLEUM RESOURCES DEVELOPMENT ACT, 2002 (ACT NO 28 OF 2002) AND THE NATIONAL ENVIRONMENTAL MANAGEMENT ACT, 1998 (ACT NO 107 OF 1998 NEMA) AS WELL AS THE ENVIRONMENTAL IMPACT ASSESSMENT REGULATIONS OF 2014 (AS AMENDED BY GNR 326 EFFECTIVE 7 APRIL 2017).

Please find attached notification that Van Zyl Farms intends to apply for a prospecting right and related infrastructural activities on the farm Wortel 42, Portion 1 and the Remainder Extent, Khai Ma Local Municipality, Namakwa District Municipality, Namaqualand Magisterial District, Northern Cape Province.

The attached document is to inform you of the proposed prospecting right and associated activities, and to determine whether there are any concerns or objections from interested and affected parties (I&AP's)/stakeholders that need to be considered.

Delivered: Van Zyl Farming PR - Pofadder Municipality - Report

File Report

Delete Forward More Move Rules OneNote Mark Unread Categorize Follow Up Find Related Select Zoom
 Delete Respond Move Tags Find Zoom

From: Mail Delivery System <Mailer-Daemon@mail40.exim.smtpcorp.com>
 To: Marlene Lingenfelder
 Subject: Delivered: Van Zyl Farming PR - Pofadder Municipality
 Sent: Wed 2019/07/17 02:28 PM

Your message has been delivered to the following recipients:

munman@khaima.gov.za
mmsecretary@khaima.gov.za

Subject: Van Zyl Farming PR - Pofadder Municipality

**PROOF OF POST SEND TO MR OBEGANG FROM POFADDER MUNICIPALITY
ON THE 17TH OF JULY 2019**

REGISTERED LETTER
(with a domestic insurance option)
• Full Domestic tracking and tracing
• Domestic Enquiries:
ShareCall 0850 111 502 www.sapo.co.za
RC361328637ZA

A RC361328637ZA

1st RC361328637ZA

D RC361328637ZA


RECIPIENT NAME (please print clearly)

REGISTERED LETTER
(with a domestic insurance option)
RC361328637ZA
A BOOK COPY

REGISTERED LETTER
(with a domestic insurance option)
ShareCall 0850 111 502 www.sapo.co.za
RC361328637ZA
CUSTOMER COPY 301628R

Pofadder Municipality
PO Box 106
Pofadder
8890

Att: Mr Obegang
054 933 1022

Ref: BID – Van Zyl Farms PR

**PROOF OF CORRESPONDENCE WITH KLEIN PELA GASTEHUIS ON THE 17TH
OF JULY 2019**



Ref No: NC 30/5/1/1/2/ PR Van Zyl Farms
Portion 182
Nellersdrif
Kalmoes
8860
Cell: 083 391 8749

BACKGROUND INFORMATION DOCUMENT

Klein Pela Gastehuis

Attention: Aletta of Glenda

17 Julie 2019

Dear all

RE: NOTICE OF AN APPLICATION IN TERMS OF SECTION 16 OF THE MINERALS AND PETROLEUM RESOURCES DEVELOPMENT ACT, 2002 (ACT NO 28 OF 2002) AND THE NATIONAL ENVIRONMENTAL MANAGEMENT ACT, 1998 (ACT NO 107 OF 1998 NEMA) AS WELL AS THE ENVIRONMENTAL IMPACT ASSESSMENT REGULATIONS OF 2014 (AS AMENDED BY GNR 326 EFFECTIVE 7 APRIL 2017).

Van Zyl Mining has previously, on 30th January 2019, applied for a prospecting right (12321 PR) for the prospecting right and associated activities on the farm Wortel 42, Portion 0 (Remaining Extent) and Portion 1, Khal Ma Local Municipality, Namakwa District Municipality, Namaqualand Magisterial District, Northern Cape Province

Van Zyl Farms intends to apply for a prospecting right and related infrastructural activities on the farm Wortel 42, Portion 1 and the Remainder Extent, Khal Ma Local Municipality, Namakwa District Municipality, Namaqualand Magisterial District, Northern Cape Province

SITE DESCRIPTION

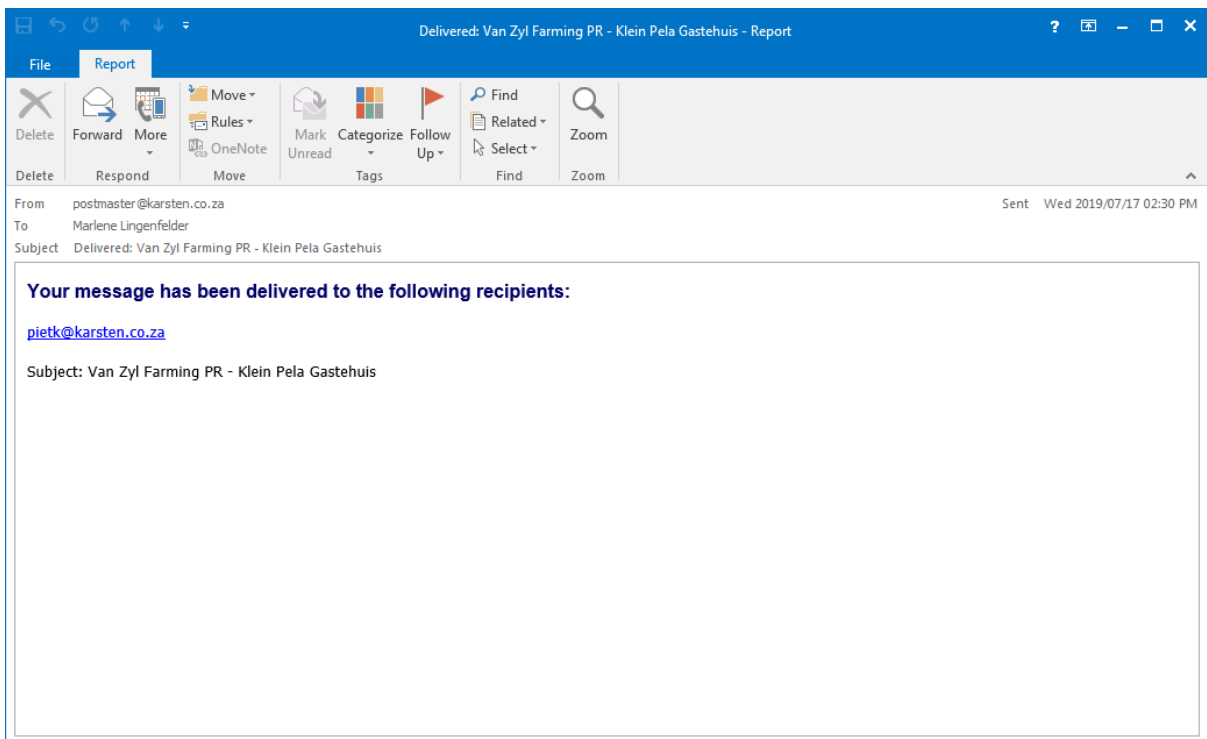
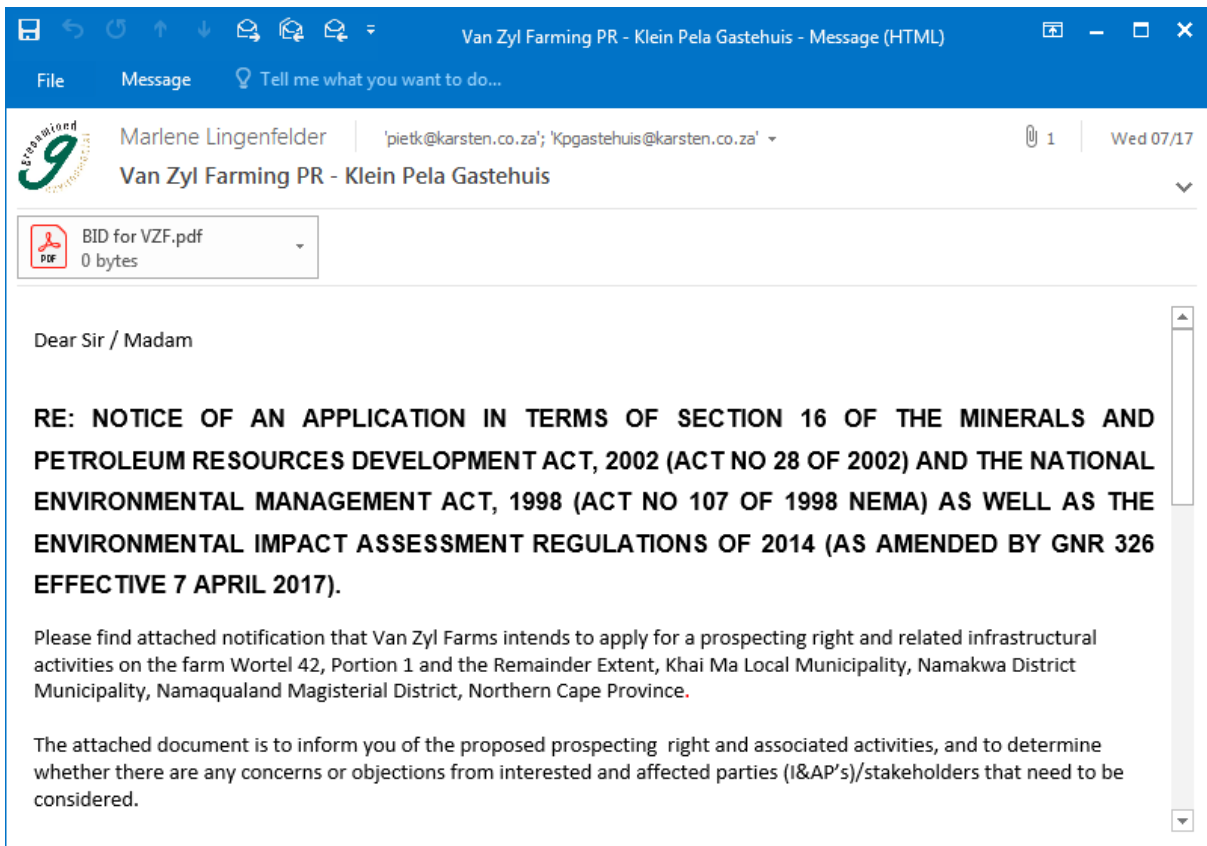
The farm Wortel 42 is situated approximately 74,7km west of Pofadder and 148km east of Springbok, Northern Cape Province. The commodity of interest is Sillimanite (Si).

The GPS coordinates of the proposed prospecting areas are as follow:

Table 1: Proposed location of the prospecting right area

the goal isn't to live forever, it is to protect a planet that will

Greenmined Environmental (Pty) Ltd (Tel: 021 851 2973 | Fax: 088 648 0579
Office: No 88, Baker Square Block 1, De Beers Avenue, Paardevlei, Somerset West, 7130
Postnet Suite 82, Private Bag X16, Somerset West, 7129
Directors: B Smit; R L Shedlock; C Weideman | Reg No: 2012/065585/07 | VAT No. 4040289032



Delivered: Van Zyl Farming PR - Klein Pela Gastehuis - Report

File Report

Delete Forward More Move Rules OneNote Mark Unread Categorize Follow Up Find Related Select Zoom

Delete Respond Move Tags Find Zoom

From postmaster@karsten.co.za Sent Wed 2019/07/17 02:30 PM
To Marlene Lingenfelder
Subject Delivered: Van Zyl Farming PR - Klein Pela Gastehuis

Your message has been delivered to the following recipients:

Kpgastehuis@karsten.co.za

Subject: Van Zyl Farming PR - Klein Pela Gastehuis



Stywe lyn vir Johan en Ivan!



Rietfontein vs Keimoes in Vuka-liga wedstryd eindronde



NOTICE OF MINING PERMIT APPLICATION

Notice is hereby given in terms of Section 16 of the Mineral and Petroleum Resources Development Act, 2002 (Act No 28 of 2002) [MPRDA] and the National Environmental Management Act, 1998 (Act No. 107 of 1998) [NEMA] as well as the Environmental Impact Assessment (EIA) Regulations of 2014 (as amended by GNR 326 effective 7 April 2017) intent to carry out the following activity:

- Van Zyl Farms intends to apply for a prospecting right on the farm Wortel 42, Portion 1 and the Remainder Extent, Khai Ma Local Municipality, Namakwa District Municipality, Namaqualand Magisterial District, Northern Cape Province. The farm Wortel 42 is situated approximately 74,7km west of Pofadder and 148km east of Springbok, Northern Cape Province. The commodity of interest is Sillimanite (SI).
- Submit an application for a Prospecting Right Application in terms of Section 16 of the Mineral and Petroleum Resources Development Act, 2002 (Act No 28 of 2002) to the Department of Mineral Resources.

The proposed project triggers the following listed activities in terms NEMA, 1998, and the EIA Regulations (as amended by GNR 326 effective 7 April 2017), and therefore requires a Basic Assessment process to obtain environmental authorisation:

- GNR 327 Environmental Impact Assessment Regulations Listing Notice 1 of 2017 Activity 20:

Any activity including the operation of that activity which requires a prospecting right in terms of Section 16 of the Mineral and Petroleum Resources Development Act, 2002 (Act No. 28 of 2002), including —

(a) associated infrastructure, structures and earthworks, directly related to the prospecting of a mineral resource [;]; or [including activities for which an exemption has been issued in terms of section 106 of the Mineral and Petroleum Resources Development Act, 2002 (Act No. 28 of 2002)]

(b) the primary processing of a mineral resource including winning, extraction, classifying, concentrating, crushing, screening or washing;

but excluding the secondary processing of a mineral resource, including the smelting, beneficiation, reduction, refining, calcining or gasification of the mineral resource in which case activity 6 in Listing Notice 2 applies.

Other legislation triggered by the proposed project includes:

- An application for a Prospecting Right in terms of Section 16 of the Mineral and Petroleum Resources Development Act, 2002 (Act No. 28 of 2002) has been submitted to the Department of Mineral Resource.

Interested and Affected Parties (I&AP's) are invited to provide written comments. I&AP's must provide their comments with their name and contact details to the environmental consultant indicated below within 30 days from the date of this notice (**19 July - 21 August 2019**). Should additional information be required it could be obtained from Greenmined Environmental.

A register of I&AP's that submitted written comments or requested to be registered will be opened. All organs of state which have jurisdiction in respect of the activity will also be listed on the register. Please note that only registered I&AP's will be entitled to comment on reports and plans to be submitted to the Department, provided that the party provides its name, contact details and address and discloses any direct business, financial, personal or other interest which the party may have in the approval or refusal of the application. The registered I&AP's will, in writing, within 14 days of the date of the decision be notified of the outcome of the application including the reasons for the decision and the right to appeal.

Environmental Consultant and Contact Person:

Greenmined Environmental (Pty) Ltd
Yolandie Coetzee
Postnet Suite 62, Private Bag X15
Somerset West, 7129

Tel: 011 966 4390

Fax: 086 546 0579

Cell: 082 734 5113

E-mail: yolandie.c@greenmined.co.za

Applicant:

Van Zyl Farms
Philip Van Zyl
Tel: 054 464 0110
Fax: 054 464 0110
Cell: 083 391 8749
PO Box 688
Keimoes, 8860
Email: philip@vanzylmining.co.za



CO

UPI

054 332

MOTORS

2009 BMW 330

ABS, Air

2013 Chevrolet

House, 7

2015 Chevrolet

ABS, Air

2016 Chevrolet

ABS, Air

2017 Ford Eco

Full Hou

2018 Ford Eco

Full Hou

2018 Ford F150

Full Hou

2011 Hyundai

Full Hou

2013 Hyundai

ABS, Air

2015 Jesy Re

ABS, Air

2017 Mercedes

Full Hou

2009 Mercedes

Full Hou

2012 Mini Co

Airbags,

2014 Mitsubishi

House, 7

2009 Opel Co

ABS, Air

2014 Range R

Manoon,

2013 Renault

Full Hou

2018 Renault

Full Hou

2013 Renault

Full Hou

2010 Toyota A

ABS, Air

2018 Toyota A

ABS, Air

2013 Toyota A

ABS, Air

2012 Toyota C

House, 7

2017 Toyota E

ABS, Air

2006 Toyota F

ABS, Air

2013 VW Golf

ABS, Air

2013 VW Golf

House, 7

2013 VW Jetta

House, 7

2016 VW Jetta

Full Hou

2005 VW Polo

Full Hou

2014 VW Polo

ABS, Air

2017 VW Polo

ABS, Air

2018 VW Polo

Full Hou

2018 VW Polo

Full Hou

2015 VW Polo

House, 7

2016 VW Polo

House, 7

2017 VW Polo

ABS, Air

2017 VW Polo

ABS, Air

2017 VW Polo

House, 7

2013 Chevrolet

2013 Ford Ra

House, 7

2017 Hyundai

House, 7

2013 Isuzu KB

House, 7

2015 Isuzu KB

White, AC

2011 Nissan N

Crossover

2013 Nissan N

House, C

2016 Toyota H

Full Hou

2017 Toyota H

Full Hou

2018 Toyota H

Full Hou

2016 Toyota H

Airbags,

2014 Toyota H

ABS, Air

2011 Toyota L

White, F

2015 VW Amie

Full Hou

2013 VW Amie

Full Hou

Cerne 083

vuka-liga
gespeel,

ng oor die

ers byeen

na goeie

ig beroof.

spannetjie

19 spanne

die bank

k 'n geval

lfvertroue

rietfontein

gespeel en

hul goeie

m drie te

ligging van

toes buig.

elk.

(een drie)

elskoppe)

PROOF OF SITE NOTICE

NOTICE OF PROSPECTING RIGHT APPLICATION

Notice is hereby given in terms of Section 18 of the Mineral and Petroleum Resources Development Act, 2002 (Act No 28 of 2002) [MPRDA] and the National Environmental Management Act, 1998 (Act No. 107 of 1998) [NEMA] as well as the Environmental Impact Assessment (EIA) Regulations of 2014 (as amended by GNR 328 effective 7 April 2017) intent to carry out the following activity:

- Van Zyl Farms intends to apply for a prospecting right on the farm Wortel 42, Portion 1 and the Remainder Extent, Khai Ma Local Municipality, Namakwa District Municipality, Namaqualand Magisterial District, Northern Cape Province. The farm Wortel 42 is situated approximately 74,7km west of Pofadder and 148km east of Springbok, Northern Cape Province. The commodity of interest is Sillimanite (Si).
- Submit an application for a Prospecting Right Application in terms of Section 18 of the Mineral and Petroleum Resources Development Act, 2002 (Act No 28 of 2002) to the Department of Mineral Resources.

The proposed project triggers the following listed activities in terms NEMA, 1998, and the EIA Regulations (as amended by GNR 328 effective 7 April 2017), and therefore requires a Basic Assessment process to obtain environmental authorisation:

18. GNR 327 Environmental Impact Assessment Regulations Listing Notice 1 of 2017 Activity 20.

Any activity including the operation of that activity which requires a prospecting right in terms of Section 18 of the Mineral and Petroleum Resources Development Act, 2002 (Act No. 28 of 2002), including —

- (a) *associated infrastructure, structures and earthworks, directly related to the prospecting of a mineral resource (.); or (including activities for which an exemption has been issued in terms of section 106 of the Mineral and Petroleum Resources Development Act, 2002 (Act No. 28 of 2002))*
- (b) *the primary processing of a mineral resource including winning, extraction, classifying, concentrating, crushing, screening or washing; but excluding the secondary processing of a mineral resource, including the smelting, beneficiation, reduction, refining, calcining or gasification of the mineral resource in which case activity 6 in Listing Notice 2 applies.*

Other legislation triggered by the proposed project includes:

- 18. An application for a Prospecting Right in terms of Section 18 of the Mineral and Petroleum Resources Development Act, 2002 (Act No. 28 of 2002) has been submitted to the Department of Mineral Resources.

Interested and Affected Parties (I&AP's) are invited to provide written comments. I&AP's must provide their comments with their name and contact details to the environmental consultant indicated below within 30 days from the date of this notice (13 Augustus 2018). Should additional information be required it could be obtained from Greenmined Environmental.

A register of I&AP's that submitted written comments or requested to be registered will be opened. All organs of state which have jurisdiction in respect of the activity will also be listed on the register. Please note that only registered I&AP's will be entitled to comment on reports and plans to be submitted to the Department, provided that the party provides its name, contact details and address and discloses any direct business, financial, personal or other interest which the party may have in the approval or refusal of the application. The registered I&AP's will, in writing, within 14 days of the date of the decision be notified of the outcome of the application including the reasons for the decision and the right to appeal.

Environmental Consultant and Contact Person:

Greenmined Environmental (Pty) Ltd
Yolanda Coetzee
Postnet Suite 62, Private Bag X15
Somerset West, 7129
Tel: 011 988 4390
Fax: 088 548 0579
Cell: 082 734 5115
E-mail: yolanda.c@greenmined.co.za

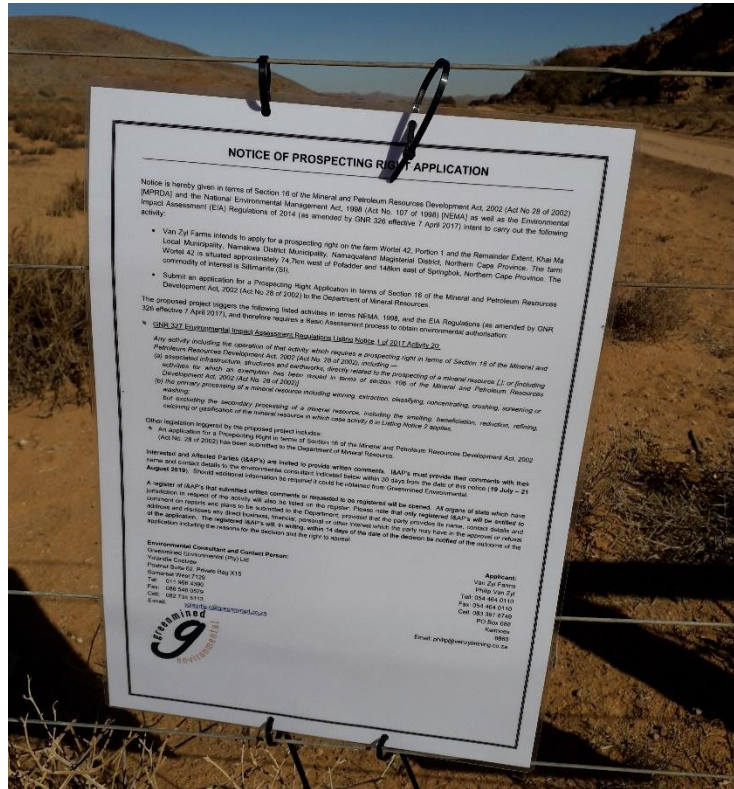
Applicant:

Van Zyl Farms
Philip Van Zyl
Tel: 054 484 0110
Fax: 054 484 0110
Cell: 083 391 8749
PO Box 888
Kalmoes
8880

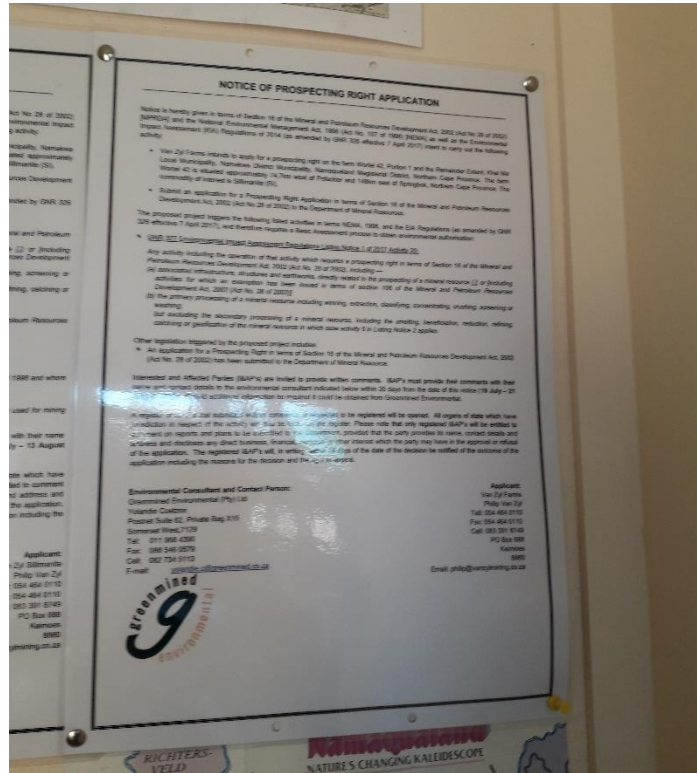
Email: philip@vanzylmining.co.za



PROOF OF ON SITE NOTICES PLACED AT THE ENTRANCE TO THE SITE ON THE 17TH OF JULY 2019



ON-SITE NOTICES PLACED AT THE KHÂI-MA LOCAL MUNICIPALITY IN POFFADDER ON THE 17TH OF JULY 2019



-END OF PUBLIC PARTICIPATION PHASE-