

The figure lettered A,B,C,D,E,F,G,H,I,J,K,L,A represents a mining permit area in extent approximately 4.9 hectare comprising of a portion of the remaining extent of the farm Jammerbergsdrift 540 Registration division Wepener Magisterial District Wepener, Free State Province (Reference: MP 30/5/1/3/2/10232 MP). (but subject to Regulation 17 of the mine Health and Safety Act, Excluding any area within 100 metres of any railway, cemetery, residential area, public area but within 100m of a public road), situated in the magisterial district of Wepener, Free State Province in terms of section 27 of the mineral and petroleum resources development act, 2002 (act 28 of 2002).

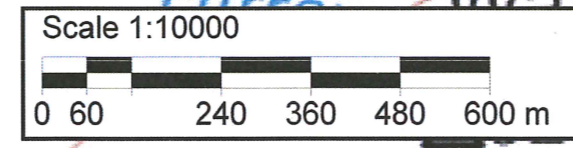
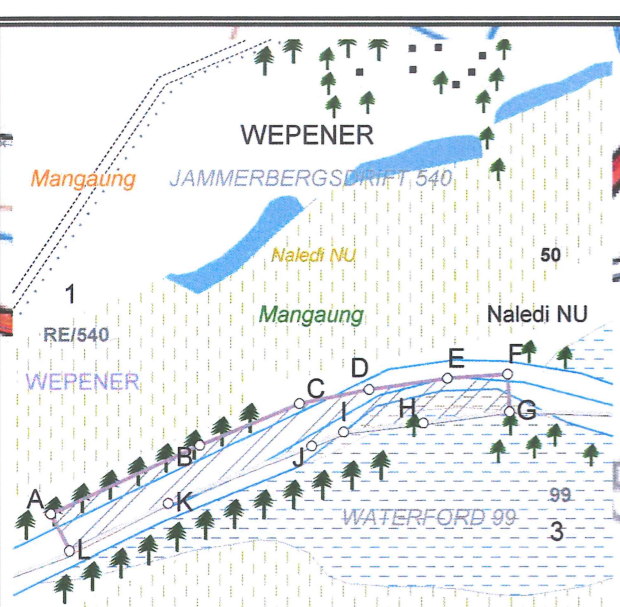
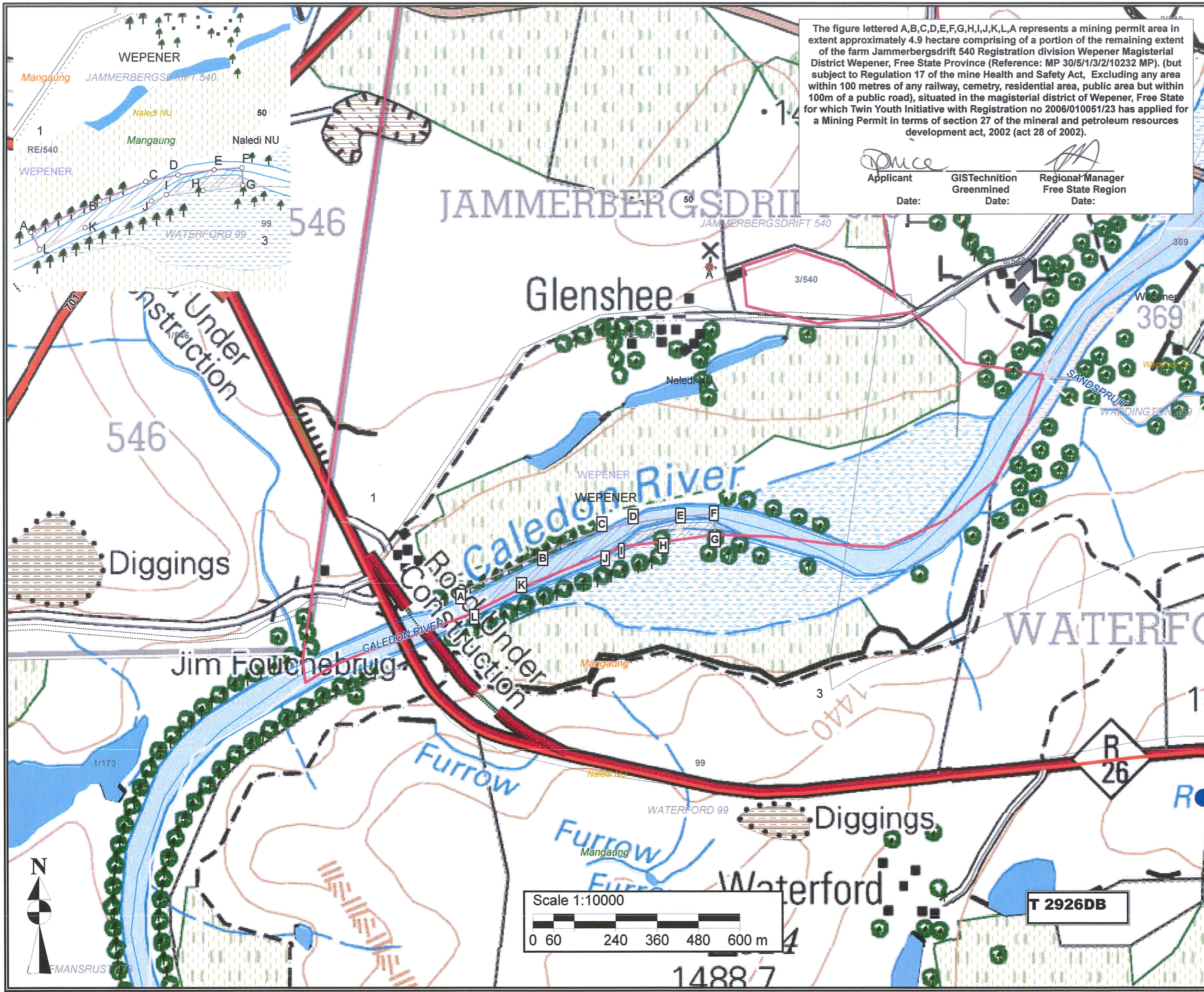
 Applicant: **Duce**
 Date: _____
 GISTechnition: **Greenmined**
 Date: _____
 Regional Manager: _____
 Date: _____

- Legend**
- Artificial surfaces
 - DIGGING
 - Barriers
 - ANTI EROSION WALL
 - FENCE
 - Buildings
 - HOUSE
 - LARGE BUILDING
 - Drainage
 - FURROW
 - Inland water
 - DAM
 - NON-PERENNIAL PAN
 - River
 - NON-PERENNIAL CENTER LINE
 - PERENNIAL CENTER LINE
 - NON-PERENNIAL EXTENT
 - FLOOD BANK
 - SAND BANK
 - Roads
 - R26
 - TRACK FOOTPATH
 - Vegetation
 - CULTIVATED LAND
 - PLANTATION
 - TREE
 - WOODLAND
 - Water source
 - RESERVOIR
 - WINDPUMP
 - Other
 - Mining permit area - 4.9ha
 - Administrative region: Wepener
 - Farm portions
 - Magisterial district: Wepener
 - Parent farms
 - Servitude areas
 - Free State Province
 - Local Municipality: Mangaung
 - Wards 2016 - 50
 - Property boundary

Proposed mining area coordinates:
 A29.72346°S; 26.96407°E
 B29.72247°S; 26.96653°E
 C29.72187°S; 26.96818°E
 D29.72167°S; 26.96934°E
 E29.72151°S; 26.97064°E
 F29.72145°S; 26.97164°E
 G29.72199°S; 26.97167°E
 H29.72215°S; 26.97024°E
 I29.72228°S; 26.96892°E
 J29.72248°S; 26.96839°E
 K29.72331°S; 26.96601°E
 L29.72399°S; 26.96438°E
 A29.72346°S; 26.96407°E

Mining permit application area:
 4.9 ha
 Client:
 TWIN YOUTH INITIATIVE

Consultant:



T 2926DB

