

APPENDIX A – PUBLIC PARTICIPATION

RUGRON EXPLORATION CO (PTY) LTD INTENDS TO APPLY FOR A PROSPECTING RIGHT AND RELATED INFRASTRUCTURAL ACTIVITIES ON THE FARMS RUGBY NO. 43, PADSTOCK NO. 50, RHOKANA NO. 61, MAGONAT NO. 507, OLNEY NO. 44, NEVEN NO. 45 AND HOLMBY NO. 49, WHICH FALLS IN THE MOTSHAWENG LOCAL MUNICIPALITY, KGALAGADI DISTRICT MUNICIPALITY, KURUMAN MAGISTERIAL DISTRICT, NORTHERN CAPE PROVINCE

NC 30/5/1/12/12269 PR



**EXAMPLE OF THE BACKGROUND INFORMATION DOCUMENT SENT TO
INFORM THE STAKEHOLDERS AND I&AP'S ON THE 8TH OF AUGUST 2018
(ENGLISH)**

To whom it may concern

11 December 2018

RE: NOTICE OF AN APPLICATION IN TERMS OF SECTION 16 OF THE MINERALS AND PETROLEUM RESOURCES DEVELOPMENT ACT, 2002 (ACT NO 28 OF 2002) AND THE NATIONAL ENVIRONMENTAL MANAGEMENT ACT, 1998 (ACT NO 107 OF 1998 NEMA) AS WELL AS THE ENVIRONMENTAL IMPACT ASSESSMENT REGULATIONS OF 2014 (AS AMENDED BY GNR 326 EFFECTIVE 7 APRIL 2017).

Rugron Exploration Co (Pty) Ltd intends to apply for a prospecting right and related infrastructural activities on the farms Rugby No. 43, Padstock No. 50, Rhokana No. 61, Magonat No. 507, Olney No. 44, Neven No. 45 and Holmby No. 49, which falls in the Motshaweng Local Municipality, Kgalagadi District Municipality, Kuruman Magisterial District, Northern Cape Province.

SITE DESCRIPTION

The farms Rugby No. 43, Padstock No. 50, Rhokana No. 61, Magonat No. 507, Olney No. 44, Neven No. 45 and Holmby No. 49 is situated approximately 53 km North-North- East of Hotazel, Northern Cape Province. The towns of Padstow, Goedbegin and Rugby, Moed and Magonata falls within the proposed prospecting area. The commodity of interest is Iron Ore.

LEGAL COMPLIANCE

An application for a prospecting right in terms of Section 16 of the Mineral and Petroleum Resources Development Act, 2002 (Act No. 28 of 2002) [MPRDA] will be submitted to the Department of Mineral Resources (DMR).

The proposed project triggers the following listed activities in terms of the National Environmental Management Act,1998 (Act No.107 of 1998) [NEMA] and the Environmental Impact Assessment

(EIA) Regulations (as amended by GNR 326 effective 7 April 2017), and therefore requires a basic assessment process to obtain environmental authorisation:

■ GNR 327 Environmental Impact Assessment Regulations Listing Notice 1 of 2017 Activity 20:

Any activity including the operation of that activity which requires a prospecting right in terms of Section 16 of the Mineral and Petroleum Resources Development Act, 2002 (Act No. 28 of 2002), including —

(a) associated infrastructure, structures and earthworks, directly related to the prospecting of a mineral resource [,]; or [including activities for which an exemption has been issued in terms of section 106 of the Mineral and Petroleum Resources Development Act, 2002 (Act No. 28 of 2002)]

(b) the primary processing of a mineral resource including winning, extraction, classifying, concentrating, crushing, screening or washing;

but excluding the secondary processing of a mineral resource, including the smelting, beneficiation, reduction, refining, calcining or gasification of the mineral resource in which case activity 6 in Listing Notice 2 applies.

Other legislation triggered by the proposed project includes:

- An application for a Prospecting Right in terms of Section 16 of the Mineral and Petroleum Resources Development Act, 2002 (Act No. 28 of 2002) has been submitted to the Department of Mineral Resource.

PROJECT DESCRIPTION

The proposed prospecting area is a natural area. The planned activities for the proposed site's is detailed below.

All activities will be contained within the boundaries of the site.

DESCRIPTION OF PLANNED NON-INVASIVE ACTIVITIES:

(These activities do not disturb the land where prospecting will take place, e.g. aerial photography, desktop studies, aeromagnetic surveys, etc)

Phase 1

- Desktop Studies

Desktop studies form a very important preparatory step in a new iron ore exploration project, and as the name suggests, this task is executed mainly from an office environment. Desktop studies will be conducted by the project geologist as part of preliminary investigations into the prospecting area by looking at all relevant published literature, geological maps, mining maps and any available evidence or records of iron ore findings. The outcome of the desktop studies will be a geological report of the prospecting area with a particular emphasis on the prospectively of the area. This report will also inform other subsequent prospecting steps.

- Spatial Database Compilation

Spatial information will be compiled into a GIS database for access, correlation and evaluation. The GIS system will be used and maintained for the period of the prospecting right exploration program and regularly updated as new information is generated by the exploration program.

- Land Survey

All spatial information accessed and collected in the field will be standardized using the WGS84 datum.

Remote Sensing

As part of the initial review, public domain aerial photos will be acquired and a detailed geological and structural interpretation will be done on these to aid in identifying target areas that are not readily evident on the ground and to provide an independent interpretation of the geology of the area. Satellite imagery will also be acquired to provide a more regional viewpoint of the area of interest. As before a detailed geological and structural interpretation will be done on these images to provide a more regional viewpoint on the target areas. Satellite imagery is used to complement the aerial photos interpretations as the combination of multi-spectral bands can be used to highlight certain lithology's, vegetation types, soil types, alteration minerals, etc.

Geophysical survey to be undertaken

Both airborne and ground geophysical surveys may be undertaken for the prospecting right area, depending on the results of the desktop study. A small airborne magnetic/radiometric survey may be carried out over the prospect and surrounding areas to map the structural geology of the area. Follow up ground geophysical surveys will be carried out on coincident targets from the compilation of geological and geophysical data. These surveys may include ground gravity, ground electromagnetics, IP and controlled source audio magnetotellurics (CSAMT).

Field geological studies will follow after the desktop studies, and they typically include walking over the prospecting area making general observations of the geology and topography. Geological mapping activities, if terrain is suitable, may include detailed outcrop mapping, identification of iron ore hosting strata, iron ore seam outcrop mapping and sampling of exposed iron ore seams where available.

The 3D geological modelling and resource estimation step will follow after favourable exploration drilling results.

This geological modelling step mainly entails geological interpretation of collected log sheet data and the subsequent geological domain. The geological model, which shows the physical continuity of the iron ore seams and the distribution of the iron ore qualities, is a critical input in iron ore resource estimation. The iron ore resource statement, which is an outcome of the resource estimation process, gives an indication of the amount of available iron ore resources in tonnage and associated qualities.

DESCRIPTION OF PLANNED INVASIVE ACTIVITIES:

(These activities result in land disturbances e.g. sampling, drilling, etc.)

Phase 2

Drilling:

The exact location where drilling will be carried out will be determined by the results of geophysical and geological work carried out in Phase 1 of the prospecting programme. It will be assumed that a drill hole will be located in intervals (measured resource as per SAMREC code). The initial holes will be drilled on the

Prospecting area that forms part of this application. All drill holes will be approved by the team's environmental manager prior to approval thereof. The environmental management plan related to this project will consider environmental sensitivities and advise on the location of drilling holes. By the quarter of exploration, there will be clearly defined targets that will warrant testing by diamond, reverse circulation or percussions drilling. It is envisaged that a combination of HQ (63.5 mm) and NQ (47.63 mm) drilling will be used to drill targets. The core will be logged, cut and sampled at a core yard to be located near the prospecting site. The samples will be crushed and milled and then analysed at an accredited laboratory in for iron ore quality. The resultant drill holes will be cased and capped to make it safe for people and animals, and also allow for future access by the exploration team.

MAIN PROSPECTING ACTIVITIES:

■ Drill site establishment:

A drill site will be established that will require:

- Clearing of vegetation for sumps and the drill entrance point;
- Earth sumps for water recycling;
- Laydown area for drill rods, fuel and chemical storage;
- Chemical toilets.

■ Drilling and removal of geological cores:

Drilling a hole of approximately 110 mm in diameter and removing of rock core. Number of boreholes will be finalised once non-invasive prospecting is completed.

■ Casing of boreholes:

1m² per borehole.

■ Rehabilitation of drill sites.

DESCRIPTION OF PRE-/FEASIBILITY STUDIES:

(Activities in this section include but are not limited to: initial geological modelling, resource determination, possible future funding models, etc.)

The pre-/feasibility studies team will comprise of a diverse team of technical expertise in the field of mineral projects, including, geologists, mining engineers, metallurgical engineers, civil engineers, mechanical engineers, environmental scientists, marketing professionals and mineral project finance professionals. The list of activities under pre-/feasibility studies includes the following:

- Geological modelling and iron ore resource estimation;
- Iron Ore reserve estimation;
- Mine design and scheduling;
- Metallurgical processing;
- Market development;
- Infrastructure design
- Engineering development

- Human resourcing
- Project development and operational costing

The mining site will contain the following:

- Surveying Equipment;
- Drilling equipment;
- Geophysical logging equipment;
- Field Vehicles;
- Sample Analysis equipment; and
- Other relevant field equipment.

BIOPHYSICAL DESCRIPTION

CLIMATE:

According to SA Explorer, Hotazel normally receives about 223mm of rain per year, with most rainfall occurring mainly during summer. The chart below (lower left) shows the average rainfall values for Hotazel per month. It receives the lowest rainfall (0mm) in June and the highest (50mm) in February. The monthly distribution of average daily maximum temperatures (centre chart below) shows that the average midday temperatures for Hotazel range from 19.1°C in June to 33.2°C in January. The region is the coldest during July when the mercury drops to 1°C on average during the night. Consult the chart below (lower right) for an indication of the monthly variation of average minimum daily temperatures.

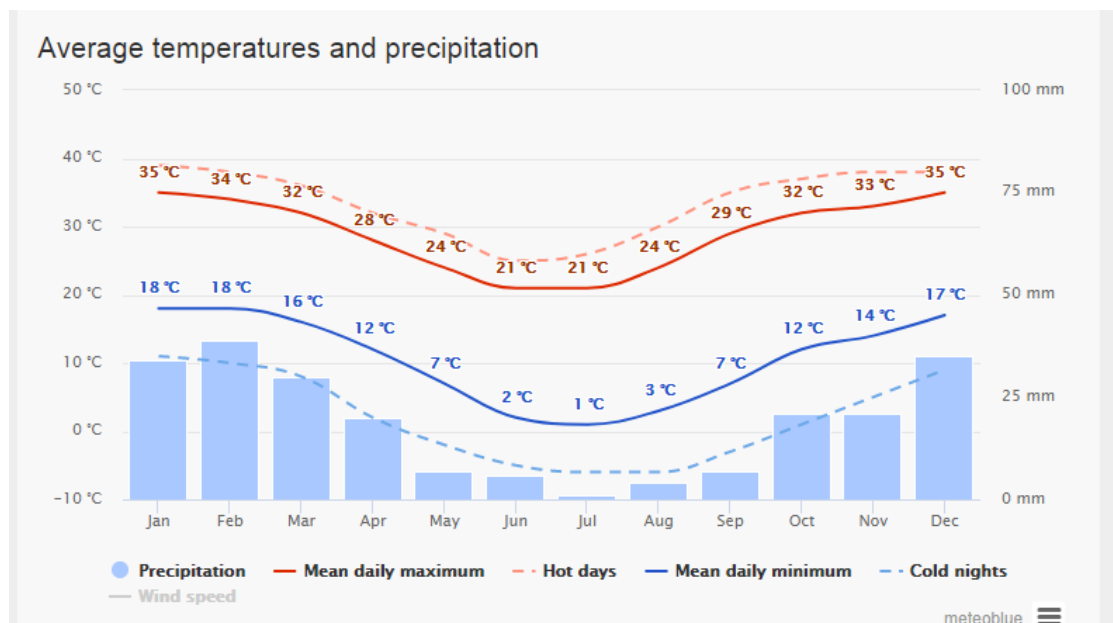


Figure 1: Average rainfall and Temperature for Hotazel

GEOLOGY & SOILS:

Enormous amounts of iron ore are present in the Asbestos Hills Subgroup of the Transvaal Supergroup in the Griqualand West Basin. This Subgroup crops out in a broken arc stretching from Prieska, northwards towards the Botswana border. The targeted prospect is located to the immediate north of the well-known Northern Cape iron producing region of Sishen/Kathu (> 2 300 Mt @ >60% Fe).

The target was identified from a variety of data including regional exploration boreholes, an understanding of local geological controls, and certain magnetic anomaly interpretations. The presence of the Asbestos Hills Subgroup, that hosts the Sishen iron ore deposits, is extrapolated from this information to be present below a post- Cretaceous, Kalahari Formation blanket.

The geological setting for the deposit is based on a magnetic signature that suggests a northwards extension of a dolomite dome that is present within the Campbellrand Sub-Group, which locally underlies the iron rich Asbestos Hills Sub-Group. Archean granites are present to the west of this feature with quartzites of the Vryburg Formation present to the east. A prominent north-south trending graben structure (Riries Graben), which is indicated by magnetics and borehole intersections, transects this structure and it is inferred that the iron rich Asbestos Hills Sub-Group is preserved within this graben feature.

Soils can be identified as red, yellow well drained soils to sandy soils with a high base status. Soils in some areas close to the river is free draining to structure less soils.

Management:

- Activity should be limited to area of disturbance. Where required the compacted soils should be disked to an adequate depth and re-vegetated with indigenous plants.
- All vehicles will be regularly serviced to ensure they are in proper working condition and to reduce risk of leaks. All leaks will be cleaned up immediately using an absorbent material.
- Ensure activities occur only within the designated areas and stockpile and revegetated soil as soon as possible.

SURFACE AND GROUND WATER:

The environmental impact assessment will identify water resources within the proposed footprint area, and prescribe no-go buffer areas to be managed throughout the invasive phase of the proposed prospecting activity. Moshaweng River runs north of the proposed prospecting area boundaries. Moshaweng Catchment Management Agency, within the Lower Vaal Water Management Area (WMA), specifically in the Molopo Sub Water Management Area.

Management:

- Truck, machinery and equipment will be regularly serviced to reduce risk of leaks. Any leakages should be reported and treated immediately in a reputable manner. For large spills Hazmat will called in.
- All vehicles will be regularly serviced to ensure they are in proper working condition and to reduce risk of leaks. All leaks will be cleaned up immediately using an absorbent material.

- Ensure water management facilities are operating adequately. Clean out silt build up over dry season.
- Monitor area for erosion and pooling and rehabilitate if necessary. Continue with Surface water monitoring.
- Portable toilets will be managed by reputable contractors and inspected daily for potential leaks
- Waste generated on site should be recycled as far as possible and sold/ given to interested contractors. Recycled waste should not be stored on site for excessive periods to reduced risk of environmental contamination. Refuse bins will be placed around site to collect all non-recycle waste for disposal at the municipality.
- Rigs will be regularly serviced to reduce risk of leaks. Pans will be placed under potential leak sites. Any leakages should be reported and treated as per the emergency response plan. For large spills a hazardous materials company will called in.

SENSITIVE LANDSCAPES:

There are no protected areas (game parks/ nature reserves or monument) in close proximity to the proposed site. The proposed prospecting rea lies adjacent to the Moshaweng River. This area will be classified as a sensitive area.

Management:

- Pans and artificial watering points must be cordoned off with at least 100m horizontal distance buffer zones and no activity is too take place within these areas. Consideration should be given to create alternative watering point if existing artificial water point will be disturbed.

AIR QUALITY:

Management:

- Speed on the access road will be limited to 30 km/h to prevent the generation of excess dust.
- Roads will be sprayed with water or an environmentally friendly dust-allaying agent that contains no PCB's (e.g. DAS products) if dust is generated above acceptable limits.
- All vehicles will be regularly serviced to ensure they are in proper working condition and to reduce the risk of excessive emissions.

NOISE:

Management:

- Vehicles will be regularly serviced to ensure acceptable noise levels are not exceeded.
- All mining vehicles will be equipped with silencers and maintained in a road worthy condition in terms of the Road Transport Act.
- It will be ensured that employees and staff conduct themselves in an acceptable manner while on site.
- Screens will be considered if I&AP complaints are received.

FLORA:

The foremost part of the prospecting area comprises of natural vegetated areas representative of the Molopo Bushveld and Kuruman Thornveld vegetation types. The drill sites will necessitate the removal of small amounts of indigenous vegetation per site.

The environmental impact assessment will investigate the presence of sensitive vegetated areas within the proposed prospecting footprint, and advise on the position of the drill sites in order to minimise the impact of the activity on the receiving natural environment.

Management:

- Ensure permits are obtained to remove protected species. Relocate all protected species with aid of specialists. Only remove species in areas designated for activity and do not disturb surrounding areas.
- Rehabilitate disturbed areas with natural indigenous flora. Monitor for cover abundance.
- Eradicate and control all alien invasive species on site. Rehabilitate and revegetated all areas where alien invasive species were removed.

FAUNA:

Animals that may occur in the area will be very similar to those found around Hotazel and surrounding towns. Small mammals, reptiles and insects will occur in the area. The fauna at the site will not be impacted by the proposed mining activity as they will be able to move away or through the site, without being harmed. Workers should be educated and managed to ensure that no fauna at the site is harmed.

Management:

- Relocate larger animals with the aid of specialists. Ensure relevant permits are in place.
- Pans and artificial watering points must be cordoned off with at least 100m horizontal distance buffer zones and no activity is to take place within these areas. Consideration should be given to create alternative watering point if existing artificial was to be created.

SITES OF ARCHAEOLOGICAL AND CULTURAL INTEREST:

A heritage specialist will conduct a Heritage Impact Assessment of the proposed footprint area to determine the presence of site of archaeological or cultural importance to be conserved throughout the operational phase of the activity.

Management:

- Should artefacts archaeological items be observed, then all activity should cease immediately, the area marked off and a specialists consulted prior to any further activity.
- Should graves be observed on site during activity progress then all activity should have ceased and the area demarcated as a no-go zone. A specialist will need to be consulted and responsible action considered, whether grave relocation or ceasing activity completely within the area and 50m buffer zone.

ACCESS ROUTE:

The site can be accessed via the unnamed road from Kuruman to Padstow. The existing farm roads/tracks will be used as far as practically possibly. No additional roads are foreseen to be constructed.

Management:

- Informal roads already exist on site and no new roads will be constructed. Vehicular movement will be restricted to existing access routes to prevent crisscrossing of tracks through undisturbed areas.
- Should any other access roads to the mining area be required it will be established in consultation with the landowner however existing roads will be used as far as practicable.
- All intersections with main tarred roads will be clearly signposted. drivers will be enforced to keep to set speed limits. Trucks will be road-worthy condition with reflective strips.
- A fund will be set aside to maintain the serviceability of the road verge where the trucks approach or depart from the main road.

EXISTING INFRASTRUCTURE:

- The existing infrastructure, such as housing, power lines, roads etc. within the footprint of the proposed prospecting area will be accommodated and no drill sites will require the demolition/removal of existing infrastructure.
- Further to the above, the applicant will contain all activities to the 400 m² boundaries of each drill site.

VISUAL EXPOSURE:

The mining area was identified to constitute the lowest possible visual impact on the surrounding environment. Please note that prospecting will be done, so the sites of interest will be small and will be viewable from different areas.

The proposed prospecting footprint falls within a rural area and the presence of community areas. In light of this the invasive activities associated with the proposed prospecting project will impact the aesthetics of the study area at the location of each drill site.

Management:

- The applicant should however ensure that housekeeping is managed to standard, as this will mitigate the visual impacts during the operational phase of the mine.
- Upon closure the site will be rehabilitated and sloped to insure that the visual impact on the aesthetic value of the area is kept to a minimum.
- The site will have a neat appearance and be kept in good condition at all times.

ABLUTION, WASTE WATER & WASTE DISPOSAL:

- Ablution facilities will consist of chemical toilets hired from a contractor and serviced regularly.
- Any effluents containing oil, grease or other industrial substances will be collected in a suitable receptacle and removed from the site, either for resale or for appropriate disposal at a recognised facility.
- Spills would be cleaned up immediately to the satisfaction of the Regional Manager by removing the spillage together with the polluted soil and by disposing of them at a recognised facility.
- No mining waste will be generated. General waste will be disposed at the authorised Hotazel Disposal facility.

- Non-biodegradable refuse such as glass bottles, plastic bags, metal scrap, etc., will be stored in a container at a collecting point and collected on a regular basis and disposed of at a recognised landfill site.
- Biodegradable refuse generated will be handled as indicated above.
- No waste will be burned or buried on site.

FINAL REHABILITATION:

- Progressive rehabilitation will entail the ongoing reinstatement of drilled sites during the invasive phase of the project.
- Upon final rehabilitation, all infrastructures, equipment, and other items used during the prospecting period will be removed from the prospecting footprint (section 44 of the MPRDA).
- Waste material of any description, including receptacles, scrap, rubble and tyres, will be removed entirely from the prospecting area and disposed of at a recognized landfill facility. It will not be permitted to be buried or burned on the site.
- The environmental management programme to be approved for the project will prescribe the rehabilitation objectives to be implemented both during progressive rehabilitation as well as the final closure of the prospecting area. Final rehabilitation shall be completed within a period specified by the Regional Manager.
- Rehabilitation of the surface area shall entail landscaping, levelling, top dressing, land preparation, seeding (if required), and weed / alien clearing.
- Weed / Alien clearing will be done in a sporadic manner during the life of the mining activities. Species categorised as weeds according to the National Environmental Management: Biodiversity Act (Act No. 10 of 2004) [NEMBA] Alien and Invasive Species Regulation GNR 598 and 599 of 2014 Species regarded as need to be eradicated from the site on final closure.
- Final rehabilitation shall be completed within a period specified by the Regional Manager.

Rugron Exploration Co (Pty) Ltd will make use of temporary infrastructure during the mining operations. Workers will be transported to and from the site daily.

PUBLIC INVOLVEMENT

This document is to inform you about the proposed activity and to determine whether there are any concerns or objections from Interested and Affected Parties (I&AP's) that need to be considered.

As an Interested and Affected Party you are kindly requested to complete the comments form and give any comment, concern or input with regard to the current land use of the area, the environment as well as socio-economic conditions that you feel might be affected by the proposed activity. When submitting response please provide suggestions to mitigate the anticipated impact of each identified activity.

Please contact Yolandie Coetzee at the contact details as presented in the letterhead or at yolandie.c@greenmined.co.za through any means should you need more information, have concerns or comments that need to be considered or if you want to be registered as an interested and / or affected party and would like to receive a copy of the Draft Basic Assessment Report (DBAR) on or before **3rd September 2018**. If we do not receive any comments from you within 30 days of receipt of this notice, it will be accepted that you do not have any objections / comments with regard to the project.

A register of interested and affected parties (I&AP's) will be opened and maintained containing the names, contact details and address of all persons who have submitted written comments, attended meetings or have in writing requested to be registered and all organs of state which have jurisdiction in respect of the activity.

Please note that only registered I&AP's and stakeholders will be entitled to comment on reports and plans to be submitted to the Department provided that the party provide its name, contact details and address and discloses any direct business, financial, personal or other interest which he / she may have in the approval or refusal of the applications.

The DBAR will be submitted to the Department of Mineral Resources (DMR), Northern-Cape, for review purposes. This report will also be made available to the public for a 30 days' review period. An electronic copy of the report will be published on the Greenmined Environmental website (www.greenmined.com)

The DBAR will then be updated to reflect the comments received during the public commenting period. Upon which, the Final Basic Assessment Report (FBAR) will be submitted to the DMR for its consideration as part of the authorization process in terms of the NEMA regulation. A copy of the final report will be made available on the Greenmined Environmental website (www.greenmined.com). All registered I&AP's and stakeholders will be notified in writing within 14 days of the date of the decision of the outcome of the application, including the reasons for the decision and the right of appeal.

CONTACT DETAILS:

Name/Naam	
Organisation/Instansie	
Interest/Belange	
Postal Address/Pos Adres	
Tel	
Fax/Faks	
E-mail/E-pos	

COMMENTS/ OPMERKINGS:

No Objection:	
Request additional information:	
Concerns:	

Signature: _____

Are there any other organisations or individuals that you feel should be invited to comment? If so, please provide their contact details:

Contact name:
Organisation (if applicable):
Address:

Tel:
Fax
E-mail

Contact name:
Organisation (if applicable):
Address:
Tel:
Fax
E-mail

Your feedback is valued and will be addressed appropriately.

Kind Regards



Yolandie Coetzee
Greenmined Environmental

**EXAMPLE OF THE BACKGROUND INFORMATION DOCUMENT SENT TO
INFORM THE STAKEHOLDERS AND I&AP'S ON THE 8TH OF AUGUST 2018
(AFRIKAANS)**

Aan wie dit mag raak,
2018

11 Desember

KENNISGEWING VAN 'N AANSOEK INGEVOLGE ARTIKEL 16 VAN DIE WET OP MINERAAL- EN PETROLEUM HULPBRON ONTWIKKELING, 2002 (WET NO 28 VAN 2002) EN DIE WET OP NASIONALE OMGEWINGSBESTUUR, 1998 (WET NO 107 VAN 1998 NEMA) EN SOOS DIE OMGEWINGS IMPAK ASSESSERINGS REGULASIES VAN 2014 (SOOS GEWYSIG BY GNR 326 EFFEKTIEF OP 7 APRIL 2017).

Rugron Exploration Co (Edms) Bpk is van voorneme om aansoek te doen vir 'n prospektereg en verwante infrastruktuuraktiwiteite op die plase Rugby No. 43, Padstock No. 50, Rhokana No. 61, Magonat No. 507, Olney No. 44, Neven No. 45 en Holmby No. 49, wat in die Motshaweng Plaaslike Munisipaliteit, Kgalagadi Distriks Munisipaliteit, Kuruman Magisteriale Distrik, Noord-Kaap Provinsie val.

TEREIN BESKRYWING

Die plase Rugby No. 43, Padstock No. 50, Rhokana No. 61, Magonat No. 507, Olney No. 44, Neven No. 45 en Holmby No. 49 is ongeveer 53 km noord-noord-oost van Hotazel, Noord-Kaap Provinsie. Die dorpe Padstow, Goedbegin en Rugby, Moed en Magonata val binne die voorgestelde prospekterarea. Die kommoditeit van belang is Ystererts.

WETLIKE NAKOMING

'n Aansoek om 'n prospekterereg ingevolge Artikel 16 van die Wet op die Ontwikkeling van Minerale en Petroleumhulpbronne, 2002 (Wet No. 28 van 2002) [MPRDA] sal aan die Departement van Minerale Hulpbronne (DMR) voorgelê word.

Die voorgestelde projek stel die volgende gelyste aktiwiteite in terme van die Nasionale Omgewingsbestuurswet, 1998 (Wet No.107 van 1998) [NEMA] en die Omgewings Impak Assesering (OIA) Regulasies (soos gewysig deur SKR 326 effektief 7 April 2017), in werking. en vereis dus 'n basiese assesserings proses om omgewings magtiging te verkry:

SKR 327 Regulasies vir Omgewingsinvloedbepalings Notas 1 van 2017 Aktiwiteit 20:

■ *Enige aktiwiteit wat die bedryf van daardie aktiwiteit insluit wat 'n prospekterreg ingevolge Artikel 16 van die Wet op die Ontwikkeling van Minerale en Petroleum hulpbronne, 2002 (Wet No. 28 van 2002) vereis, insluitende -*

(a) geassosieerde infrastruktuur, strukture en grondwerke wat direk verband hou met die prospektering van 'n minerale hulpbron [,]; of [insluitende aktiwiteite waarvoor 'n vrystelling uitgereik is ingevolge artikel 106 van die Wet op die Ontwikkeling van Minerale en Petroleumhulpbronne, 2002 (Wet No. 28 van 2002)]

(b) die primêre verwerking van 'n minerale hulpbron insluitende wen, onttrekking, klassifikasie, konsentrasie, verplasing, sifting of was;

maar uitgesluit die sekondêre verwerking van 'n minerale hulpbron, met inbegrip van die smelt, veredeling, vermindering, verfyning, kalifering of vergassing van die minerale hulpbron, in welke geval aktiwiteit 6 in Noteringskennisgewing 2 van toepassing is.

Ander wetgewing wat deur die voorgestelde projek veroorsaak word, sluit in:

■ 'n Aansoek om 'n Prospekterreg ingevolge Artikel 16 van die Wet op die Ontwikkeling van Minerale en Petroleum hulpbronne, 2002 (Wet No. 28 van 2002) is by die Departement van Minerale Hulpbronne ingedien.

PROJEK BESKRYWING

Die voorgestelde prospekterarea is 'n natuurlike gebied. Die beplande aktiwiteite vir die voorgestelde perseel word hieronder uiteengesit. Alle aktiwiteite sal binne die grense van die terrein vervat word.

BESKRYWING VAN BEPLANDE indringerfase AKTIWITEITE:

(Hierdie aktiwiteite versteur nie die land waar prospekter sal plaasvind nie, bv. Lugfotografie, lessenaarstudies, aeromagnetiese opnames, ens.)

Fase 1

■ **Lessenaarstudie**

Desktop studies vorm 'n baie belangrike voorbereidende stap in 'n nuwe ystererts erkennings projek, en soos die naam aandui, word hierdie taak hoofsaaklik uit 'n kantooromgewing uitgevoer. Desktop-studies sal deur die projekgeoloog uitgevoer word as deel van voorlopige ondersoeke na die prospekter area deur na alle relevante gepubliseerde literatuur, geologiese kaarte, mynkaarte en enige beskikbare bewyse of rekords van ystererts bevindings te kyk. Die uitkoms van die lessenaarstudies sal 'n geologiese verslag van die prospekter area wees, met spesifieke klem op die vooruitsig van die gebied. Hierdie verslag sal ook ander daaropvolgende prospekter stappe inlig.

■ **Ruimtelike databasis Samestelling**

Ruimtelike inligting sal saamgestel word in 'n GIS-databasis vir toegang, korrelasie en evaluering. Die GIS-stelsel sal gebruik word en onderhou word vir die tydperk van die

prospektiewe regte-eksplorasiëprogram en word gereeld opgedateer aangesien nuwe inligting deur die eksplorasiëprogram gegenereer word.

■ Grondopname

Alle ruimtelike inligting wat in die veld verkry en versamel word, sal gestandaardiseer word met die WGS84 datum.

■ Afstandswaarneming

As deel van die aanvanklike hersiening sal publieke domeinfo's verkry word en sal 'n gedetailleerde geologiese en strukturele interpretasie hieroor gedoen word om te help met die identifisering van teikenareas wat nie maklik op die grond sigbaar is nie en om 'n onafhanklike interpretasie van die geologie van die gebied. Satellietbeelde sal ook verkry word om 'n meer streeksbeeld van die betrokke gebied te voorsien. Soos voorheen sal 'n gedetailleerde geologiese en strukturele interpretasie op hierdie beelde gedoen word om 'n meer streeksbeeld oor die teikenareas te bied. Satellietbeelde word gebruik om die lugfoto-interpretasies aan te vul aangesien die kombinasie van multispektrale bande gebruik kan word om sekere litologieë, plantegroei tipes, grondsoorte, veranderingsminerale, ens. Uit te lig.

■ Geofisiese opname wat onderneem moet word

Beide lug-en grond geofisiese opnames kan onderneem word vir die prospekterterrein, afhangende van die resultate van die lessenaarstudie. 'n Klein magnetiese / radiometriese opname in die lug kan oor die vooruitsig en omliggende gebiede uitgevoer word om die strukturele geologie van die gebied te karteer. Opvolg grond geofisiese opnames sal uitgevoer word op toevallige teikens uit die samestelling van geologiese en geofisiese data. Hierdie opnames kan grondgravitasie, grond elektromagnetika, IP en beheerde bron klank magnetotellurics (CSAMT) insluit.

Veldgeologiese studies volg na die lessenaarstudies, en hulle sluit gewoonlik in die prospekter area wat algemene waarnemings van die geologie en topografie maak. Geologiese kartering aktiwiteite, indien die terrein geskik is, kan gedetailleerde outcrop kartering insluit, identifikasie van ystererts gasheer strata, ystererts naat dagsoom kartering en monsterneming van blootgestel ystererts nate waar beskikbaar.

Die 3D-geologiese modellerings- en hulpbron beramings stap sal volg na gunstige eksplorasië borings uitslae. Hierdie geologiese modellering stap behels hoofsaaklik geologiese interpretasie van versamelde log blad data en die daaropvolgende geologiese domein. Die geologiese model, wat die fisiese kontinuïteit van die ystererts soom en die verspreiding van die ystererts kwaliteit toon, is 'n kritiese inset in die skatting van ystererts hulpbronne. Die ystererts hulpbron staat, wat 'n uitkoms van die hulpbron beramings proses

is, gee 'n aanduiding van die hoeveelheid beskikbare ystererts bronne in tonnemaat en verwante kwaliteit.

BESKRYWING VAN BEPLANDE indringerfase AKTIWITEITE:

(Hierdie aktiwiteite lei tot grondstoornisse, bv. Monsterneming, boorwerk, ens.)

Fase 2

■ Boorwerk:

Die presiese ligging waar boorwerk uitgevoer sal word, sal bepaal word deur die resultate van geofisiese en geologiese werk wat in Fase 1 van die prospekteringsprogram uitgevoer is. Daar word aanvaar dat 'n boorgat in interalle van 350 meter (gemeet hulpbron volgens SAMREC-kode). Die aanvanklike gate sal geboor word op die prospekteringsarea wat deel uitmaak van hierdie aansoek. Alle boorgate sal deur die span se omgewingsbestuurder goedgekeur word voordat dit goedgekeur word. Die omgewingsbestuursplan wat verband hou met hierdie projek sal oorwegings oor die omgewing van die boorgate oorweeg. By die kwartaal van eksplorاسie sal daar duidelike doelwitte wees wat die toetsing deur diamant, omgekeerde sirkulasie of perkussiebooring sal regverdig. Daar word beoog dat 'n kombinasie van HQ (63.5 mm) en NQ (47.63 mm) boorwerk gebruik sal word om teikens te boor. Die kern sal aangeteken, gesny en gemonster word by 'n kernwerf naby die prospekteringsplek. Die monsters sal verpletter en gemaal word en dan by 'n geakkrediteerde laboratorium vir ystererts-kwaliteit ontleed word. Die gevolglike boorgate sal aangehoek en toegemaak word om dit vir mense en diere veilig te maak, en ook vir toekomstige toegang deur die eksplorاسie span.

HOOF PROSPEKTERINGS AKTIWITEITE:

■ Boorplek vestiging:

'n Boorplek sal gevestig word wat sal vereis:

- Reiniging van plantegroei vir somme en die boor toegangspunt;
- Aardbomme vir waterherwinning;
- Lêerarea vir boorstawe, brandstof en chemiese berging;
- Chemiese toilette.

■ Boor en verwydering van geologiese kerne:

Boor 'n gat van ongeveer 110 mm in deursnee en verwyder van gesteentes. Aantal boorgate sal gefinaliseer word sodra nie-indringende prospekteringsafhandel is.

■ Omhulsel van boorgate:

1m² per boorgat.

- Rehabilitasie van boorplekke.

BESKRYWING VAN VOOR-/ LEWENSVATBAARHEID STUDIES:

(Aktiwiteite in hierdie afdeling sluit in, maar is nie beperk tot: aanvanklike geologiese modellering, hulpbronbepaling, moontlike toekomstige befondsingsmodelle, ens.).

Die voor-/ lewensvatbaarheid span sal bestaan uit 'n uiteenlopende span tegniese kundigheid op die gebied van minerale projekte, insluitend geoloë, myningenieurs, metallurgiese ingenieurs, siviele ingenieurs, meganiese ingenieurs, omgewingswetenskaplikes, bemarkingspersoneel en professionele projekte vir minerale projekfinansiering. Die lys van aktiwiteite onder voor- / haalbaarheidstudies sluit die volgende in:

- Geologiese modellering en skatting van ystererts hulpbronne;
- Ysterertsreserwe skatting;
- Mynontwerp en skedulering;
- Metallurgiese verwerking;
- Markontwikkeling;
- Infrastruktuurontwerp;
- Ingenieursontwikkeling;
- Menslike hulpbronne; en
- Projekontwikkeling en bedryfskoste.

Die myngebied sal die volgende bevat:

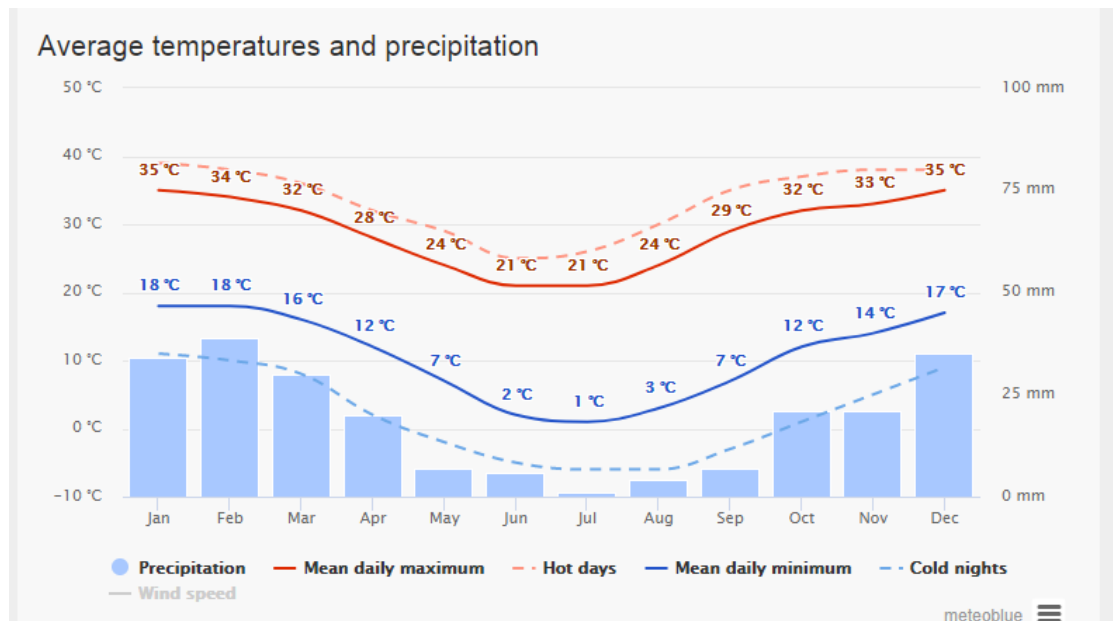
- Opmetings apparatuur;
- Boor toerusting;
- Geofisiese aanleg toerusting;
- Veldvoertuie;
- Monster Analise toerusting; en
- Ander relevante veld toerusting.

BIOFISIESE BESKRYWING

KLIMAAT:

Volgens SA Explorer, ontvang Hotazel gewoonlik ongeveer 223mm reën per jaar, met die meeste reënval wat hoofsaaklik gedurende die somer voorkom. Die grafiek hieronder toon die gemiddelde

reënvalwaardes vir Hotazel per jaar. Dit ontvang die laagste reënval (0mm) in Junie en die hoogste (50mm) in Februarie. Die maandelikse verdeling van die gemiddelde daaglikse maksimum temperature toon dat die gemiddelde middagtemperature vir Hotazel in Januarie van 19,1 ° C in Junie tot 33,2 ° C val. Die streek is die koudste in Julie wanneer die kwik gemiddeld gedurende die nag tot 1 ° C daal.



Figuur 2: Gemiddelde reënval en temperatuur vir Hotazel.

GEOLOGIE & GROND:

Groot hoeveelhede ystererts is teenwoordig in die Asbest Hills Hills Subgroep van die Transvaal Supergroep in die Griekwaland Wes-gebied. Hierdie subgroep groei in 'n gebroke boog wat strek vanaf Prieska, noordwaarts na die Botswana-grens. Die geteikende vooruitsig is geleë in die onmiddellike noorde van die bekende Noord-Kaap-ysterproduserende streek van Sishen / Kathu (> 2 300 Mt @> 60% Fe).

Die teiken is geïdentifiseer uit 'n verskeidenheid data, insluitend streeksverkenningborings, begrip van plaaslike geologiese beheer, en sekere magnetiese anomalie-interpretasies. Die teenwoordigheid van die Asbestos Hills Subgroup, wat die Sishen-ysterertsafsettings huisves, word uit hierdie inligting geëxpoleer om onder 'n post-Krytge Kalahari Formation-kombers te wees.

Die geologiese instelling vir die deposito is gebaseer op 'n magnetiese handtekening wat 'n noordwaartse uitbreiding van 'n dolomietkoepel voorstel wat in die Campbellrand-subgroep voorkom, wat plaaslik onder die ysterryke Asbestos Hills Sub-groep lê. Argeese graniete is wes van hierdie funksie teenwoordig met kwartsiete van die Vryburg-vorming teenwoordig in die ooste. 'N Prominente noord-suidelike graafstruktuur (Riries Graben), wat deur magnetiese en boorgatkrusings aangedui word, transleer hierdie struktuur en dit word afgelei dat die ysterryke Asbestos Hills Sub-groep behoue bly binne hierdie graben-funksie.

Grond kan geïdentifiseer word as rooi, geel, goed gedreineerde gronde na sandgrond met 'n hoë basisstatus. Grond in sommige gebiede naby die rivier is vry om te dreineer om minder gronde te struktureer.

Bestuur:

- Aktiwiteit moet beperk word tot area van versteuring. Waar nodig, moet die gekompakteerde grond op 'n voldoende diepte geskroef word en herplant word met inheemse plante.
- Alle voertuie sal gereeld gediens word om te verseker dat hulle in goeie werkende toestand is en om die risiko van lekkasies te verminder. Alle lekkasies sal dadelik skoongemaak word met behulp van 'n absorberende materiaal.
- Sorg dat aktiwiteite eers binne die aangewese gebiede en voorraad en oopgemaakte grond voorkom.

OPPERVLAKTE EN GRONDWATER:

Die omgewingsimpakstudie sal waterhulpbronne identifiseer binne die voorgestelde voetspoorarea en voorskryf nie-bufferareas wat regdeur die indringende fase van die voorgestelde prospekteraktiwiteit bestuur word. Moshawengrivier loop noord van die voorgestelde prospekterareasgrense. Moshaweng Opvanggebied Bestuursagentskap, binne die Waterbestuursgebied van die Neder-Vaal (WBG), spesifiek in die Molopowaterbestuursgebied.

Bestuur:

- Vragmotor, masjienerie en toerusting sal gereeld gediens word om die risiko van lekkasies te verminder. Enige lekkasies moet aangemeld word en dadelik behandel word.
- Vir groot stortings sal Hazmat inroep. Alle voertuie sal gereeld gediens word om te verseker dat hulle in goeie werkende toestand is en om die risiko van lekkasies te verminder.
- Alle lekkasies sal dadelik skoongemaak word met behulp van 'n absorberende materiaal.
- Verseker dat waterbestuursfasiliteite doeltreffend werk.
- Skoon silt opbou oor droë seisoen.
- Monitor area vir erosie en poleer en rehabiliteer indien nodig. Gaan voort met Surface water monitering.
- Draagbare toilette sal bestuur word deur betroubare kontrakteurs en daaglik gekontroleer word vir moontlike lekkasies
- Afval op die perseel moet so ver as moontlik herwin word en aan belanghebbende kontrakteurs verkoop / gegee word.
- Herwinde afval moet nie op die perseel gestoor word vir oormatige periodes om die risiko van omgewingsbesoedeling te verminder nie.
- Vullisblikke sal rondom die perseel geplaas word om alle afval wat nie vir herwinning beskikbaar is, te versamel by die munisipaliteit nie.

- Rigs word gereeld gediens om die risiko van lekkasies te verminder. Panne word onder potensiële lekplekke geplaas. Enige lekkasies moet aangemeld en behandel word volgens die noodreaksieplan. Vir groot stortings sal 'n gevaarlike materiaalmaatskappy inroep.

SENSITIEWE LANDSKAPPE:

Daar is geen beskermde gebiede (wildtuine / natuur reserwate of monument) naby die voorgestelde terrein nie. Die voorgestelde prospekterarea lê langs die Moshawengrivier. Hierdie area sal as 'n sensitiewe gebied geklassifiseer word.

Bestuur:

- Panne en kunsmatige waterpunte moet afgesluit word met minstens 100m horisontale afstand buffersones en daar is ook geen aktiwiteit binne hierdie gebiede nie. Oorweging moet gegee word om alternatiewe waterpunt te skep indien bestaande kunsmatige waterpunt versteur sal word.

LUG KWALITEIT:

Bestuur:

- Spoed op die toegangspad sal beperk word tot 30 km / h om die opwekking van oortollige stof te voorkom.
- Paaie sal met water of 'n omgewingsvriendelike stofafstotende middel gespuit word wat geen PCB's bevat nie (bv. DAS produkte) indien stof bo aanvaarbare grense gegenerer word.
- Alle voertuie sal gereeld gediens word om te verseker dat hulle in goeie werk omstandighede is en om die risiko van oormatige uitstoot te verminder.

GERAAS:

Bestuur:

- Voertuie word gereeld gediens om te verseker dat aanvaarbare geraasvlakke nie oorskry word nie.
- Alle mynvoertuie sal toegerus wees met silencers en in 'n padwaardige toestand gehou word ingevolge die Padvervoerwet.
- Dit sal verseker word dat werknemers en personeel hulself op 'n aanvaarbare wyse op die terrein uitvoer.
- Skerms sal oorweeg word indien klagtes van B & GPe ontvang word.

FLORA:

Die voorste gedeelte van die prospekterarea bestaan uit natuurlike plantegroei wat verteenwoordigend is van die Molopo Bosveld en Kuruman Thornveld se plantegroei. Die boorplekke sal die verwydering van klein hoeveelhede inheemse plantegroei per perseel noodsaak.

Die omgewingsimpakstudie sal die teenwoordigheid van sensitiewe plantegroei binne die voorgestelde prospektervoetspoor ondersoek, en adviseer oor die posisie van die boorterreine om die impak van die aktiwiteit op die ontvangende natuurlike omgewing te verminder.

Bestuur:

- Verseker dat permitte verkry word om beskermde spesies te verwyder. Verskuif alle beskermde spesies met behulp van spesialiste. Verwyder slegs spesies in gebiede wat vir aktiwiteit aangewys is en versteur nie omliggende gebiede nie.
- Verseker en beheer alle uitheemse indringerspesies op die terrein. Rehabiliteer en onthul alle gebiede waar uitheemse indringerspesies verwyder is.

FAUNA:

Diere wat in die omgewing voorkom, sal baie ooreenstem met dié wat in Hotazel en omliggende dorpe gevind word. Klein soogdiere, reptiele en insekte sal in die omgewing voorkom. Die fauna op die terrein sal nie deur die voorgestelde mynaktiwiteit geraak word nie, aangesien dit weg of deur die perseel kan beweeg sonder dat dit benadeel word. Werkers moet opgevoed word en daarin slaag om te verseker dat geen fauna op die terrein beskadig word nie.

Bestuur:

- Verhuis groter diere met behulp van spesialiste. Maak seker dat toepaslike permitte in plek is.
- Panne en kunsmatige waterpunte moet afgesluit word met minstens 100m horisontale afstand buffersones en daar is ook geen aktiwiteit binne hierdie gebiede nie. Oorweging moet gegee word om alternatiewe waterpunt te skep indien bestaande kunsmatige geskep moet word.

AREAS VAN ARCHEOLOGIESE EN KULTUUR BELANG:

'n Erfenis-spesialis sal 'n erfenisimpakstudie van die voorgestelde voetspoorarea uitvoer om die teenwoordigheid van argeologiese of kulturele terreine te bewaar wat gedurende die operasionele fase van die aktiwiteit behoue bly.

Bestuur:

- Indien artefakte argeologiese items waargeneem word, moet alle aktiwiteite onmiddellik gestaak word, die afgemerkte gebied en 'n spesialis wat geraadpleeg word voor enige verdere aktiwiteit.
- Indien grafte op die terrein tydens aktiwiteitsverloop waargeneem word, moet alle aktiwiteite opgehou het en die gebied afgebaken word as 'n nie-gaan sone. 'n Spesialis sal geraadpleeg moet word en verantwoordelike aksie oorweeg word, of die hervestiging van die graf moet plaasvind of die aktiwiteit heeltemal binne die gebied en 50m buffersone sal wees.

TOEGANG ROETE:

Die terein kan bereik word deur die naamlose straat vanaf Kuruman na Padstow. Die bestaande plaaspaai / paaie sal sover moontlik prakties gebruik word.

Bestuur:

- Geen addisionele paaie word beplan nie. bestuur: Informele paaie bestaan reeds op die terrein en geen nuwe paaie sal gebou word nie.
- Voertuigbeweging sal beperk word tot bestaande toegangsroetes om kruispunte te vermy deur ongestoorde gebiede. Indien enige ander toegangspaaie na die mynarea benodig word, sal dit in oorleg met die grondeienaar gevestig word, maar bestaande paaie sal sover moontlik gebruik word.
- Alle kruisings met hoof teerpaaie sal duidelik aangedui word. bestuurders sal toegepas word om spoedgrense te stel. Vragmotors sal die padwaardige toestand wees met reflektiewe stroke.
- 'n Fonds sal ter syde gestel word om die bruikbaarheid van die padgrens te handhaaf waar die vragmotors van die hoofpad aankom of vertrek.

BESTAANDE INFRASTRUKTUUR:

- Die bestaande infrastruktuur, soos behuising, kraglyne, paaie, ens. Binne die voetspoor van die voorgestelde prospekterarea sal geakkommodeer word en geen boorplekke sal die sloop / verwydering van bestaande infrastruktuur benodig nie.
- Benewens bogenoemde sal die aansoeker alle aktiwiteite tot die 400 m² grense van elke boorplek bevat.

VISUELE BLOOTSTELLING:

Die myngebied is geïdentifiseer om die laagste moontlike visuele impak op die omliggende omgewing te vorm. Let asseblief daarop dat prospekterwerk gedoen sal word, so die terreine van belang sal klein wees en sal van verskillende gebiede sigbaar wees.

Die voorgestelde prospektervoetspoor val binne 'n landelike gebied en die teenwoordigheid van gemeenskapsgebiede. In die lig hiervan sal die indringende aktiwiteite wat verband hou met die voorgestelde prospekterprojek die estetika van die studiegebied beïnvloed op die ligging van elke boorterrein.

Bestuur:

- Die aansoeker moet egter verseker dat huishouding standaard bestuur word, aangesien dit die visuele impak tydens die operasionele fase van die myn sal versag.
- By sluiting sal die terrein gerehabiliteer en gehelp word om te verseker dat die visuele impak op die estetiese waarde van die gebied tot 'n minimum beperk word.
- Die werf sal netjies vertoon word en te alle tye in goeie toestand gehou word.

ABLUSIEGERIEWE, AFVALWATER EN AFVALVERWYDERING:

- Ablusiegeriewe sal bestaan uit chemiese toilette wat van 'n kontrakteur gehuur word en gereeld bedien word.
- Enige uitloeiings wat olie, ghries of ander industriële stowwe bevat, sal in 'n geskikte houer versamel word en van die perseel verwyder word, hetsy vir herverkoop of vir geskikte verkope by 'n erkende fasiliteit.

- Vullis sal onmiddellik tot bevrediging van die Streeksbestuurder opgeruim word deur die storting saam met die besoedelde grond te verwyder en deur middel van 'n erkende fasiliteit weggedoen te word.
- Geen mynbouafval sal gegenerer word nie. Algemene afval sal by die gemagtigde Hotazel afvalshoop beskik.
- Nie-bioafbreekbare vullis soos glasbottels, plastieksakke, metaalafval, ens. Sal in 'n houer by 'n versamelpunt gestoor word en gereeld versamel word en op 'n erkende stortingsterrein afgehandel word.
- Biodegradeerbare afval sal gegenerer word soos hierbo aangedui.
- Geen afval sal op die perseel verbrand of begrawe word nie.

FINALE REHABILITASIE:

- Progressiewe rehabilitasie behels die voortgesette herinstelling van boor tereine gedurende die indringerfase van die projek.
- By die finale rehabilitasie sal alle infrastruktuur, toerusting en ander items wat gedurende die prospekter periode gebruik word, uit die prospekter voetspoor verwyder word (Artikel 44 van die MPRDA).
- Afvalmateriaal van enige beskrywing, insluitende houer, afval, rommel en bande, sal heeltemal uit die prospekter area verwyder word en by 'n erkende stortingsterrein afgehandel word. Dit sal nie toegelaat word om op die werf begrawe of verbrand te word nie.
- Die omgewingsbestuursprogram wat vir die projek goedgekeur sal word, sal die rehabilitasie doelwitte voorskryf wat geïmplementeer moet word tydens die progressiewe rehabilitasie sowel as die finale sluiting van die prospekter area. Finale rehabilitasie sal voltooi word binne 'n tydperk wat deur die Streeksbestuurder gespesifiseer word.
- Rehabilitasie van die oppervlakte behels landskapering, gelykmaking, bo bedekking, grondvoorbereiding, saailing (indien nodig) en onkruid- / uitheemse skoonmaak.
- Onkruid / uitheemse skoonmaak sal op 'n sporadiese wyse gedoen word tydens die mynbouaktiwiteit. Spesies gekategoriseer as onkruid volgens die Wet op Nasionale Omgewingsbestuur: Wet op Biodiversiteit (Wet No. 10 van 2004) [NEMBA] Vreemde en Invasiewe Spesies Regulasie GNR 598 en 599 van 2014 Spesies wat beskou moet word as die uitwissing van die terrein by die finale sluiting.
- Finale rehabilitasie sal voltooi word binne 'n tydperk wat deur die Streeksbestuurder gespesifiseer word.
- Rugron Exploration Co (Edms) Bpk sal van tydelike infrastruktuur gebruik maak tydens die mynbedrywighede. Werkers sal daagliks na en van die webwerf vervoer word.

PUBLIEKE BETROKKENHEID

Hierdie dokument is om u in te lig oor die voorgestelde aktiwiteit en om vas te stel of daar kommer of besware is van Belanghebbende en Geaffekteerde Partye (B & GP's) wat oorweeg moet word.

As 'n Belanghebbende en Geaffekteerde Party word u vriendelik versoek om die kommentaarvorm te voltooi en enige kommentaar, besorgdheid of insette te lewer aangaande die huidige grondgebruik van die gebied, die omgewing asook sosio-ekonomiese toestande wat u voel beïnvloed kan word deur die voorgestelde aktiwiteit. By die indiening van reaksie, verskaf voorstelle om die verwagte impak van elke geïdentifiseerde aktiwiteit te versag.

Kontak gerus Yolandie Coetzee by die kontakbesonderhede soos in die briefhoof of by yolandie.c@greenmined.co.za aangebied. Indien u meer inligting benodig, besorg of kommentaar het wat oorweeg moet word of as u geregistreer wil word as 'n belanghebbende en / of geaffekteerde party en wil graag op of voor **3de September 2018**, 'n afskrif van die Konsep Basiese Asseserings Verlag (DBAR) ontvang. As ons nie binne 30 dae na ontvangs van hierdie kennisgewing van u kommentaar ontvang het nie, sal dit aanvaar word dat u geen besware / kommentaar ten opsigte van die projek het nie.

'n Register van Belanghebbende En Geaffekteerde Partye (B & GP's) sal geopen en gehandhaaf word met die name, kontakbesonderhede en adres van alle persone wat skriftelike kommentaar ingedien het, vergaderings bygewoon het of skriftelik aangevra het om geregistreer te word en alle staatsorgane wat jurisdiksie het ten opsigte van die aktiwiteit.

Neem asseblief kennis dat slegs geregistreerde B & GPe en belanghebbendes geregtig sal wees om kommentaar te lewer op verslae en planne wat aan die Departement voorgelê moet word, mits die party sy naam, kontakbesonderhede en adres verskaf en enige direkte besigheids-, finansiële, persoonlike of ander belangstelling openbaar wat hy / sy mag in die goedkeuring of weiering van die aansoeke hê.

Die DBAR sal vir hersieningsdoeleindes aan die Departement van Minerale Hulpbronne (DMR), Noord-Kaap, voorgelê word. Hierdie verslag sal ook vir die publiek beskikbaar gestel word vir 'n tydperk van 30 dae. 'N Elektroniese afskrif van die verslag sal gepubliseer word op die Greenmined Environmental webwerf (www.greenmined.com)

Die DBAR sal dan opgedateer word om die kommentaar wat gedurende die publieke kommentaarperiode ontvang is, te weerspieël. Op watter datum sal die Finale Basiese Ewalueringsverslag (FBAR) aan die DMR voorgelê word as deel van die magtigingsproses ingevolge die NEMA-regulasie. 'n Afskrif van die finale verslag sal beskikbaar gestel word op die Greenmined Environmental webwerf (www.greenmined.com). Alle geregistreerde B & GPe en belanghebbendes

sal skriftelik in kennis gestel word binne 14 dae vanaf die datum van die besluit van die uitslag van die aansoek, insluitend die redes vir die besluit en die reg op appèl.

KONTAK BESONDERHEDE:

Naam	
Instansie	
Belange	
Pos Adres	
Tel	
Faks	
E-pos	

COMMENTS/ OPMERKINGS:

Geen Beswaar nie:	
Versoek addisionele inligting:	
Bekommernisse:	

Handtekening: _____

Is daar enige ander organisasies of individue wat jy voel, genooi moet word om kommentaar te lewer? Indien wel, verskaf asseblief hul kontakbesonderhede:

Kontak naam:
Organisasie (indien van toepassing):
Adres:

Tel:
Fax
Epos:

Kontak naam:
Organisasie (indien van toepassing):
Adres:
Tel:
Fax
Epos:

Jou terugvoer word gewaardeer en sal geadresseer word.

Vriendelike groete



Yolandie Coetzee
Greenmined Environmental

PROOF OF LAND CLAIM RECEIVED ON 4TH SEPTEMBER 2018



Enquiries: Ryan Oliver

Rugen Exploration Co (Pty) Ltd

Dear Sir/ Madam

LAND CLAIMS ENQUIRY

1. Farm Rugby No. 43, Motshaweng Local Municipality, Kgalagadi District, Province Northern Cape.
2. Farm Padstock No. 50, Motshaweng Local Municipality, Kgalagadi District, Province Northern Cape.
3. Farm Rhokana No. 61, Motshaweng Local Municipality, Kgalagadi District, Province Northern Cape.
4. Farm Magonat No. 507, Motshaweng Local Municipality, Kgalagadi District, Province Northern Cape.
5. Farm Olney No. 44, Motshaweng Local Municipality, Kgalagadi District, Province Northern Cape.
6. Farm Neven No. 45, Motshaweng Local Municipality, Kgalagadi District, Province Northern Cape.
7. Farm Holmby No. 49, Motshaweng Local Municipality, Kgalagadi District, Province Northern Cape.

We refer to your letter received 03/09/2018

We confirm that as at the date of this letter no land claims appear on our database in respect of the Property. This includes the database for claims lodged by 31 December 1998; and those lodged between 1 July 2014 and 27 July 2018 in terms of the Restitution of Land Rights Amendment Act, 2014.

Whilst the Commission takes reasonable care to ensure the accuracy of the information it provides, there are various factors that are beyond the Commission's control, particularly relating to claims that have lodged but not yet been gazetted such as:

1. Some Claimants referred to properties they claim dispossession of rights in land against using historical property descriptions which may not match the current property description; and
2. Some Claimants provided the geographic descriptions of the land they claim without mentioning the particular actual property description they claim dispossession of rights in land against.

The Commission therefore does not accept any liability whatsoever if through the process of further investigation of claims it is found that there is in fact a land claim in respect of the above property.

If you are aware of any change in the description of the above property after 19 June 1913 kindly supply us with such description so as to enable us to do a further search.

Yours faithfully



Ms. M. Du Toit

Chief Director: Land Restitution Support-Northern Cape

Date: 04.09.2018

PROOF OF LAND OWNER CONSENT

NOTIFICATION OF STAKEHOLDERS

Organisation	Name
Department of Economic Development and Tourism	Mrs H Samson Me Nadia Pause
Department of Roads and Public Works	Mr Kholekile Nogwili
Department of Agriculture, Land Reform and Rural Development	Mr W D Mothibi
Department of Labour	Mr Albanie
Department of Environment and Nature Conservation	Director for Environmental Quality Management Mr B Fisher
Water Quality Management: Orange Proto-CMA	Melinda Mei
Joe Morolong Local Municipality	Municipal Manager Mr Tebogo Tlhoale
Joe Morolong Local Municipality Ward 2 (Ganap Villiage)	CIlr Keikantsemang Novility Tswere
Joe Morolong Local Municipality Ward 6 (Moshaweng)	CIlr Lesego Freddy Seikaneng
John Taolo Gaetsewe District Municipality	Mr D Molaole
South African Heritage Resource Agency	Heritage Officer

CORRESPONDENCE WITH THE DEPARTMENT OF ECONOMIC DEVELOPMENT AND TOURISM ON THE 2ND OF AUGUST 2018



Ref No: NC 30/5/1/1/3/2/ PR Rugron Exploration Co (Pty) Ltd
165 Main Road
Paarl
7646
Cell: 083 212 6669

BACKGROUND INFORMATION DOCUMENT

Department of Economic Development and Tourism

2 August 2018

Cnr Knight & Stead Street; Market Square

Post Office Building; Netlife Towers

13th Floor; Room 1313

Kimberley

8300

053 839 4002

Attention: Me Nadia Paulse

Dear Madam

RE: NOTICE OF AN APPLICATION IN TERMS OF SECTION 16 OF THE MINERALS AND PETROLEUM RESOURCES DEVELOPMENT ACT, 2002 (ACT NO 28 OF 2002) AND THE NATIONAL ENVIRONMENTAL MANAGEMENT ACT, 1998 (ACT NO 107 OF 1998 NEMA) AS WELL AS THE ENVIRONMENTAL IMPACT ASSESSMENT REGULATIONS OF 2014 (AS AMENDED BY GNR 326 EFFECTIVE 7 APRIL 2017).

Rugron Exploration Co (Pty) Ltd intends to apply for a prospecting right and related infrastructural activities on the farms Rugby No. 43, Padstock No. 50, Rhokana No. 61, Magonat No. 507, Olney No. 44, Neven No. 45 and Holmby No. 49, which falls in the Motshaweng Local Municipality, Kgalagadi District Municipality, Kuruman Magisterial District, Northern Cape Province.

SITE DESCRIPTION

The farms Rugby No. 43, Padstock No. 50, Rhokana No. 61, Magonat No. 507, Olney No. 44, Neven No. 45 and Holmby No. 49 is situated approximately 53 km North-North-East of Hotazel, Northern Cape Province. The towns of Padstow, Goedbegin and Rugby, Moed and Magonata falls within the proposed prospecting area. The commodity of interest is Iron Ore.

the goal isn't to live forever, it is to protect a planet that will

Greenmined Environmental (Pty) Ltd | Tel: 021 851 2673 | Fax: 086 546 0579
Office No 36, Baker Square Block 1, De Beers Avenue, Paardevlei, Somerset West, 7130
Postnet Suite 62, Private Bag X15, Somerset West, 7129
Directors: S Smit; R L Shedlock; C Weideman | Reg No: 2012/055565/07 | VAT No. 4040263032

Background Information Document - Rugron PR - DEDAT - Message (HTML)

File Message Tell me what you want to do...

Ignore Delete Reply Reply All Forward Meeting More Move Rules OneNote Actions Mark Unread Categorize Follow Up Translate Zoom

Marlene Lingenfelder | 'npaulse@ncpg.gov.za' | 1 | Thu 08/02

Background Information Document - Rugron PR - DEDAT

Pre-Application BID for... 0 bytes

Good day

RE: NOTICE OF AN APPLICATION IN TERMS OF SECTION 16 OF THE MINERALS AND PETROLEUM RESOURCES DEVELOPMENT ACT, 2002 (ACT NO 28 OF 2002) AND THE NATIONAL ENVIRONMENTAL MANAGEMENT ACT, 1998 (ACT NO 107 OF 1998 NEMA) AS WELL AS THE ENVIRONMENTAL IMPACT ASSESSMENT REGULATIONS OF 2014 (AS AMENDED BY GNR 326 EFFECTIVE 7 APRIL 2017).

Please find attached notification that Rugron Exploration Co (Pty) Ltd intends to apply for a prospecting right and related infrastructural activities on the farms Rugby No. 43, Padstock No. 50, Rhokana No. 61, Magonat No. 507, Olney No. 44, Neven

Delivered: Background Information Document - Rugron PR - DEDAT - Report

File Report

Delete Forward More Move Rules OneNote Mark Unread Categorize Follow Up Find Related Select Zoom

From: Mail Delivery System <Mailer-Daemon@mail2.exim.smtpcorp.com> Sent: Thu 2018/08/02 01:21 PM

To: Marlene Lingenfelder

Subject: Delivered: Background Information Document - Rugron PR - DEDAT

Your message has been delivered to the following recipients:

npaulse@ncpg.gov.za

Subject: Background Information Document - Rugron PR - DEDAT

Invoice From:
 PostNet Somerset Mall
 Shop 1B
 Melkshol Village
 Somerset Mall, Somerset West
 7130
 Tel: 021 851 5378
 Fax: 021-851-5377
 Email: somerset-mall@postnet.co.za



TAX INVOICE
 *** Copy of Original ***

Invoice To:
 GREENMINED ENVIRONMENTAL
 Postnet Suite 62
 private bag, X15
 Somerset West
 7129

Deliver To:
 GREENMINED ENVIRONMENTAL

 Tel: 0119791153
 Fax: 0865 199957
 Customer VAT No: 4010263032

Account No.	VAT Reg No.	Invoice Date	Order Number	Representative	Invoice Number	Page
HW-011	4490218050	02/03/2016	logren PR	1 Rep 2	JK924954	1 of 2

Item Code	Description	Quantity	Unit Price	Disc %	Vat Amt	Line Total
23	POSTAL SERVICES RC 316 149 277 ZA John Tsolo Muni Kuruman D Molate 6460	1,00	74,00		9,65	74,00
23	POSTAL SERVICES RC 316 149 250 ZA Dp: Env Picture Kimberley B Fisher 6300	1,00	74,00		9,65	74,00
23	POSTAL SERVICES RC 316 149 232 ZA Dp: of Labour Kimberley M Albanie 6301	1,00	74,00		9,65	74,00
23	POSTAL SERVICES RC 316 149 802 ZA Joe Marolong Muni Kuruman D Molate 6460	1,00	74,00		9,65	74,00
23	POSTAL SERVICES RC 316 149 325 ZA Dp: Roads+Public Kimberley K HoqMli	1,00	74,00		9,65	74,00
23	POSTAL SERVICES RC 316 149 317 ZA Dp: Econ Dev+Tour Kimberley Daise 6300	1,00	74,00		9,65	74,00
23	POSTAL SERVICES RC 316 149 303 ZA Dp: Agri, Land Reform Kin, W Matlilb 6300	1,00	74,00		9,65	74,00
23	POSTAL SERVICES RC 316 149 303 ZA Joe Marolong Matlilb Stad 6476	1,00	74,00		9,65	74,00

Banking Details:
 Standard Bank Lady Morn Trust
 072 199651
 083012

Subtotal (Exclusive)	643,48
Vat	96,52
Total	740,00

Received In Good Order:

Received By: _____



Created: 09/02/2016 11:02:19

**CORRESPONDENCE WITH THE DEPARTMENT OF ROADS AND PUBLIC
WORKS ON THE 2ND OF AUGUST 2018**



Ref No: NC 30/5/1/1/3/2/ PR Rugron Exploration Co (Pty) Ltd
165 Main Road
Paarl
7646
Cell: 083 212 6669

BACKGROUND INFORMATION DOCUMENT

Department of Roads and Public Works

2 August 2018

PO Box 3132

Kimberley

8301

(053) 839 224

Mr Kholekile Nogwili

RE: NOTICE OF AN APPLICATION IN TERMS OF SECTION 16 OF THE MINERALS AND PETROLEUM RESOURCES DEVELOPMENT ACT, 2002 (ACT NO 28 OF 2002) AND THE NATIONAL ENVIRONMENTAL MANAGEMENT ACT, 1998 (ACT NO 107 OF 1998 NEMA) AS WELL AS THE ENVIRONMENTAL IMPACT ASSESSMENT REGULATIONS OF 2014 (AS AMENDED BY GNR 326 EFFECTIVE 7 APRIL 2017).

Rugron Exploration Co (Pty) Ltd intends to apply for a prospecting right and related infrastructural activities on the farms Rugby No. 43, Padstock No. 50, Rhokana No. 61, Magonat No. 507, Olney No. 44, Neven No. 45 and Holmby No. 49, which falls in the Motshaweng Local Municipality, Kgalagadi District Municipality, Kuruman Magisterial District, Northern Cape Province.

SITE DESCRIPTION

The farms Rugby No. 43, Padstock No. 50, Rhokana No. 61, Magonat No. 507, Olney No. 44, Neven No. 45 and Holmby No. 49 is situated approximately 53 km North-North- East of Hotazel, Northern Cape Province. The towns of Padstow, Goedbegin and Rugby, Moed and Magonata falls within the proposed prospecting area. The commodity of interest is Iron Ore.

LEGAL COMPLIANCE

An application for a prospecting right in terms of Section 16 of the Mineral and Petroleum Resources Development Act, 2002 (Act No. 28 of 2002) [MPRDA] will be submitted to the Department of Mineral Resources (DMR).

the goal isn't to live forever, it is to protect a planet that will

Greenmined Environmental (Pty) Ltd | Tel: 021 851 2673 | Fax: 086 546 0579
Office No 36, Baker Square Block 1, De Beers Avenue, Paardevlei, Somerset West, 7130
Postnet Suite 62, Private Bag X15, Somerset West, 7129
Directors: S Smit; R L Shedlock; C Weideman | Reg No: 2012/055565/07 | VAT No. 4040263032

FW: Background Information Document - Rugron PR - Dept of Roads and Public Works - Me...

File Message Tell me what you want to do...

Ignore Delete Reply Reply All Forward Meeting More Move Rules OneNote Actions Mark Unread Categorize Follow Up Translate Zoom

Marlene Lingenfelder | 'KNogwili@ncpg.gov.za' | 1 | Thu 08/02

FW: Background Information Document - Rugron PR - Dept of Roads and Public Works

Pre-Application BID for... 0 bytes

Good day

RE: NOTICE OF AN APPLICATION IN TERMS OF SECTION 16 OF THE MINERALS AND PETROLEUM RESOURCES DEVELOPMENT ACT, 2002 (ACT NO 28 OF 2002) AND THE NATIONAL ENVIRONMENTAL MANAGEMENT ACT, 1998 (ACT NO 107 OF 1998 NEMA) AS WELL AS THE ENVIRONMENTAL IMPACT ASSESSMENT REGULATIONS OF 2014 (AS AMENDED BY GNR 326 EFFECTIVE 7 APRIL 2017).

Please find attached notification that Rugron Exploration Co (Pty) Ltd intends to apply for a prospecting right and related infrastructural activities on the farms Rugby No. 43, Padstock No. 50, Rhokana No. 61, Magonat No. 507, Olney No. 44, Neven

Delivered: Background Information Document - Rugron PR - Dept of Roads and Public Works - Report

File Report

Delete Forward More Move Rules OneNote Mark Unread Categorize Follow Up Find Related Select Zoom

From: Mail Delivery System <Mailer-Daemon@mail2.exim.smtpcorp.com> Sent: Thu 2018/08/02 01:23 PM

To: Marlene Lingenfelder

Subject: Delivered: Background Information Document - Rugron PR - Dept of Roads and Public Works

Your message has been delivered to the following recipients:

KNogwili@ncpg.gov.za

Subject: FW: Background Information Document - Rugron PR - Dept of Roads and Public Works

Invoice From:
 PostNet Somerset Mall
 Shop 1B
 Melkshol Village
 Somerset Mall, Somerset West
 7130
 Tel: 021 851 5378
 Fax: 021-851-5357
 EMail: somerset-mall@postnet.co.za



TAX INVOICE

*** Copy of Original ***

Invoice To:
 GREENMINED ENVIRONMENTAL
 Postnet Suite 62
 private bag, X15
 Somerset West
 7129

Deliver To:
 GREENMINED ENVIRONMENTAL

 Tel: 0119791153
 Fax: 0865 199957
 Customer VAT No: 4010263032

Account No.	VAT Reg No.	Invoice Date	Order Number	Representative	Invoice Number	Page
HW-001	4490218050	02/03/2016	loggen PR	1 Rep 2	JK924954	1 of 2

Item Code	Description	Quantity	Unit Price	Disc %	Vat Amt	Line Total
23	POSTAL SERVICES RC 316 149 277 ZA John Tsolo Muni Kuruman D Molale 6460	1,00	74,00		9,65	74,00
23	POSTAL SERVICES RC 316 149 250 ZA Dpt:Env:Photore: Kimberley B Fisher 6300	1,00	74,00		9,65	74,00
23	POSTAL SERVICES RC 316 149 232 ZA Dpt:of Labour Kimberley M'Albanie 6301	1,00	74,00		9,65	74,00
23	POSTAL SERVICES RC 316 149 802 ZA Joe Marolong Muni Kuruman D Molale	1,00	74,00		9,65	74,00
23	POSTAL SERVICES RC 316 149 325 ZA Dpt:Roads+Public Kimberley K Hoqwill 6301	1,00	74,00		9,65	74,00
23	Dpt:Ecotourism Kimberley Daise 6300					
23	POSTAL SERVICES RC 316 149 265 ZA Dpt:Agri, Land Reform, Kin, W mothib 6300	1,00	74,00		9,65	74,00
23	POSTAL SERVICES RC 316 149 903 ZA Joe Marolong Muthibi Sted 6476	1,00	74,00		9,65	74,00

Banking Details:
 Standard Bank Lady Morn Trust
 072 199651
 083012

Subtotal (Exclusive)	643,48
Vat	96,52
Total	740,00

Received in Good Order:
 Received By: _____



Created: 09/02/2016 11:02:19

**CORRESPONDENCE WITH THE DEPARTMENT OF AGRICULTURE, LAND
REFORM AND RURAL DEVELOPMENT ON THE 2ND OF AUGUST 2018**



Ref No: NC 30/5/1/1/3/2/ PR Rugron Exploration Co (Pty) Ltd
165 Main Road
Paarl
7648
Cell: 083 212 8689

BACKGROUND INFORMATION DOCUMENT

Department of Agriculture, Land Reform and Rural Development

2 August 2018

Private Bag X5018

Kimberley

8300

(053) 838 9102

Attention: Mr W D Mothibi

Dear Sir

**RE: NOTICE OF AN APPLICATION IN TERMS OF SECTION 16 OF THE MINERALS AND
PETROLEUM RESOURCES DEVELOPMENT ACT, 2002 (ACT NO 28 OF 2002) AND THE
NATIONAL ENVIRONMENTAL MANAGEMENT ACT, 1998 (ACT NO 107 OF 1998 NEMA)
AS WELL AS THE ENVIRONMENTAL IMPACT ASSESSMENT REGULATIONS OF 2014
(AS AMENDED BY GNR 326 EFFECTIVE 7 APRIL 2017).**

Rugron Exploration Co (Pty) Ltd intends to apply for a prospecting right and related infrastructural activities on the farms Rugby No. 43, Padstock No. 50, Rhokana No. 61, Magonat No. 507, Olney No. 44, Neven No. 45 and Holmby No. 49, which falls in the Motshaweng Local Municipality, Kgalagadi District Municipality, Kuruman Magisterial District, Northern Cape Province.

SITE DESCRIPTION

The farms Rugby No. 43, Padstock No. 50, Rhokana No. 61, Magonat No. 507, Olney No. 44, Neven No. 45 and Holmby No. 49 is situated approximately 53 km North-North- East of Hotazel, Northern Cape Province. The towns of Padstow, Goedbegin and Rugby, Moed and Magonata falls within the proposed prospecting area. The commodity of interest is Iron Ore.

LEGAL COMPLIANCE

An application for a prospecting right in terms of Section 16 of the Mineral and Petroleum Resources Development Act, 2002 (Act No. 28 of 2002) [MPRDA] will be submitted to the Department of Mineral Resources (DMR).

the goal isn't to live forever, it is to protect a planet that will

Greenmined Environmental (Pty) Ltd | Tel: 021 851 2673 | Fax: 086 546 0579
Office No 36, Baker Square Block 1, De Beers Avenue, Paardevlei, Somerset West, 7130
Postnet Suite 82, Private Bag X15, Somerset West, 7129
Directors: S Smit; R L Shedlock; C Weideman | Reg No: 2012/055585/07 | VAT No. 4040263032

Background Information Document - Rugron PR - Agri - Message (HTML)

File Message Tell me what you want to do...

Ignore Delete Reply Reply All Forward Meeting More Move Rules OneNote Actions Mark Unread Categorize Follow Up Translate Zoom

Marlene Lingenfelder | 'fortunec@ncpg.gov.za' | 1 | Thu 08/02

Background Information Document - Rugron PR - Agri

Pre-Application BID for... 0 bytes

Good day

RE: NOTICE OF AN APPLICATION IN TERMS OF SECTION 16 OF THE MINERALS AND PETROLEUM RESOURCES DEVELOPMENT ACT, 2002 (ACT NO 28 OF 2002) AND THE NATIONAL ENVIRONMENTAL MANAGEMENT ACT, 1998 (ACT NO 107 OF 1998 NEMA) AS WELL AS THE ENVIRONMENTAL IMPACT ASSESSMENT REGULATIONS OF 2014 (AS AMENDED BY GNR 326 EFFECTIVE 7 APRIL 2017).

Please find attached notification that Rugron Exploration Co (Pty) Ltd intends to apply for a prospecting right and related infrastructural activities on the farms Rugby No. 43, Padstock No. 50, Rhokana No. 61, Magonat No. 507, Olney No. 44, Neven

Delivered: Background Information Document - Rugron PR - Agri - Report

File Report

Delete Forward More Move Rules OneNote Mark Unread Categorize Follow Up Find Related Select Zoom

From: Mail Delivery System <Mailer-Daemon@mail1.exim.smtpcorp.com> Sent: Thu 2018/08/02 01:17 PM

To: Marlene Lingenfelder

Subject: Delivered: Background Information Document - Rugron PR - Agri

Your message has been delivered to the following recipients:

fortunec@ncpg.gov.za

Subject: Background Information Document - Rugron PR - Agri

Invoice From:
 PostNet Somerset Mall
 Shop 1B
 Melkshol Village
 Somerset Mall, Somerset West
 7130
 Tel: 021 851 5378
 Fax: 021-851-5377
 EMail: somerset-mall@postnet.co.za



TAX INVOICE
 *** Copy of Original ***

Invoice To:
 GREENMINED ENVIRONMENTAL
 Postnet Suite 62
 private bag, X15
 Somerset West
 7129

Deliver To:
 GREENMINED ENVIRONMENTAL

 Tel: 0119791153
 Fax: 0865 199957
 Customer VAT No: 4010263032

Account No.	VAT Reg No.	Invoice Date	Order Number	Representative	Invoice Number	Page
HW-011	4490218050	02/03/2016	loggen PR	1 Rep 2	JK924954	1 of 2

Item Code	Description	Quantity	Unit Price	Disc %	Vat Amt	Line Total
23	POSTAL SERVICES RC 316 149 277 ZA John Tsolo Muni Kuruman D Molate 6460	1,00	74,00		9,65	74,00
23	POSTAL SERVICES RC 316 149 250 ZA Dpt:Env: Nature Kimberley B Fisher 6300	1,00	74,00		9,65	74,00
23	POSTAL SERVICES RC 316 149 232 ZA Dpt of Labour Kimberley M Albanie 6301	1,00	74,00		9,65	74,00
23	POSTAL SERVICES RC 316 149 002 ZA Joe Marolong Muni Kuruman D Molate 6460	1,00	74,00		9,65	74,00
23	POSTAL SERVICES RC 316 149 325 ZA Dpt: Roads+Public Kimberley K Hoqwill 6301	1,00	74,00		9,65	74,00
23	POSTAL SERVICES RC 316 149 317 ZA Dpt: Econ Dev+Tour Kimberley Daise	1,00	74,00		9,65	74,00
23	POSTAL SERVICES RC 316 149 265 ZA Dpt: Agri, Land Reform, Kiny, W rathlib 6300	1,00	74,00		9,65	74,00
23	POSTAL SERVICES RC 316 149 276 ZA Joe Marolong Muthubi Stad 6476	1,00	74,00		9,65	74,00

Banking Details:

Standard Bank Lady Morn Trust
 072 199651
 083012

Subtotal (Exclusive)	643,48
Vat	96,52
Total	740,00

Received In Good Order

Received By: _____



Created: 09/02/2016 11:52:19

CORRESPONDENCE WITH THE DEPARTMENT OF LABOUR ON THE 2ND OF AUGUST 2018



Ref No: NC 30/5/1/1/3/2/ PR Rugron Exploration Co (Pty) Ltd
165 Main Road
Paarl
7648
Cell: 083 212 8689

BACKGROUND INFORMATION DOCUMENT

Department of Labour
Private bag X5012
Kimberley
8301

2 August 2018

(053) 838 1500

Attention: Mr Albanie

Dear Sir

RE: NOTICE OF AN APPLICATION IN TERMS OF SECTION 16 OF THE MINERALS AND PETROLEUM RESOURCES DEVELOPMENT ACT, 2002 (ACT NO 28 OF 2002) AND THE NATIONAL ENVIRONMENTAL MANAGEMENT ACT, 1998 (ACT NO 107 OF 1998 NEMA) AS WELL AS THE ENVIRONMENTAL IMPACT ASSESSMENT REGULATIONS OF 2014 (AS AMENDED BY GNR 326 EFFECTIVE 7 APRIL 2017).

Rugron Exploration Co (Pty) Ltd intends to apply for a prospecting right and related infrastructural activities on the farms Rugby No. 43, Padstock No. 50, Rhokana No. 61, Magonat No. 507, Olney No. 44, Neven No. 45 and Holmby No. 49, which falls in the Motshaweng Local Municipality, Kgalagadi District Municipality, Kuruman Magisterial District, Northern Cape Province.

SITE DESCRIPTION

The farms Rugby No. 43, Padstock No. 50, Rhokana No. 61, Magonat No. 507, Olney No. 44, Neven No. 45 and Holmby No. 49 is situated approximately 53 km North-North- East of Hotazel, Northern Cape Province. The towns of Padstow, Goedbegin and Rugby, Moed and Magonata falls within the proposed prospecting area. The commodity of interest is Iron Ore.

LEGAL COMPLIANCE

An application for a prospecting right in terms of Section 16 of the Mineral and Petroleum Resources Development Act, 2002 (Act No. 28 of 2002) [MPRDA] will be submitted to the Department of Mineral Resources (DMR).

the goal isn't to live forever, it is to protect a planet that will

Greenmined Environmental (Pty) Ltd | Tel: 021 851 2673 | Fax: 086 546 0579
Office No 36, Baker Square Block 1, De Beers Avenue, Paardevlei, Somerset West, 7130
Postnet Suite 82, Private Bag X15, Somerset West, 7129
Directors: S Smit; R L Shedlock; C Weideman | Reg No: 2012/055585/07 | VAT No. 4040263032

Background Information Document - Rugron PR - DOL - Message (HTML)

File Message Tell me what you want to do...

Ignore Delete Reply Reply All Forward Meeting More Move OneNote Actions Mark Unread Categorize Follow Up Translate Zoom

Marlene Lingenfelder 'zolie.albanie@labour.gov.za' 1 Thu 08/02

Background Information Document - Rugron PR - DOL

Pre-Application BID for... 0 bytes

Good day

RE: NOTICE OF AN APPLICATION IN TERMS OF SECTION 16 OF THE MINERALS AND PETROLEUM RESOURCES DEVELOPMENT ACT, 2002 (ACT NO 28 OF 2002) AND THE NATIONAL ENVIRONMENTAL MANAGEMENT ACT, 1998 (ACT NO 107 OF 1998 NEMA) AS WELL AS THE ENVIRONMENTAL IMPACT ASSESSMENT REGULATIONS OF 2014 (AS AMENDED BY GNR 326 EFFECTIVE 7 APRIL 2017).

Please find attached notification that Rugron Exploration Co (Pty) Ltd intends to apply for a prospecting right and related infrastructural activities on the farms Rugby No. 43, Padstock No. 50, Rhokana No. 61, Magonat No. 507, Olney No. 44, Neven

Delivered: Background Information Document - Rugron PR - DOL - Report

File Report

Delete Forward More Move Rules OneNote Mark Unread Categorize Follow Up Find Related Select Zoom

From Mail Delivery System <Mailer-Daemon@mail2.exim.smtpcorp.com> Sent Thu 2018/08/02 01:25 PM

To Marlene Lingenfelder

Subject Delivered: Background Information Document - Rugron PR - DOL

Your message has been delivered to the following recipients:

zolie.albanie@labour.gov.za

Subject: Background Information Document - Rugron PR - DOL

Invoice From:
 PostNet Somerset Mall
 Shop 1B
 Melksham Village
 Somerset Mall, Somerset West
 7130
 Tel: 021 851 5378
 Fax: 021-851-5377
 Email: somerset-mall@postnet.co.za



TAX INVOICE
 *** Copy of Original ***

Invoice To:
 GREENMINED ENVIRONMENTAL
 Postnet Suite 62
 private bag, X15
 Somerset West
 7129

Deliver To:
 GREENMINED ENVIRONMENTAL

 Tel: 0119791153
 Fax: 0865 199957
 Customer VAT No: 4010263032

Account No.	VAT Reg No.	Invoice Date	Order Number	Representative	Invoice Number	Page
HW-011	4490218050	02/03/2016	loggen PR	1 Rep 2	JK924954	1 of 2

Item Code	Description	Quantity	Unit Price	Disc %	Vat Amt	Line Total
23	POSTAL SERVICES RC 316 149 277 ZA John Tsolo Muni Kuruman D Molale 6460	1.00	74.00		9.65	74.00
23	POSTAL SERVICES RC 316 149 250 ZA Dp: Env: Nature Kimberley B Fisher 6300	1.00	74.00		9.65	74.00
23	POSTAL SERVICES RC 316 149 232 ZA Dp: of Labour Kimberley M Albanie 6301	1.00	74.00		9.65	74.00
23	Joe Marolong Muni Kuruman D Molale 6460					
23	POSTAL SERVICES RC 316 149 325 ZA Dp: Roads+Public Kimberley K Mogwili 6301	1.00	74.00		9.65	74.00
23	POSTAL SERVICES RC 316 149 317 ZA Dp: Econ Dev: Tour Kimberley Daise 6300	1.00	74.00		9.65	74.00
23	POSTAL SERVICES RC 316 149 285 ZA Dp: Agri, Land Reform, Kin, W malib 6300	1.00	74.00		9.65	74.00
23	POSTAL SERVICES RC 316 149 303 ZA Joe Marolong Muthibi Sted 6476	1.00	74.00		9.65	74.00

Banking Details:
 Standard Bank Lady Morn Trust
 072 199651
 083012

Subtotal (Exclusive)	643.48
Vat	96.52
Total	740.00

Received In Good Order:

Received By: _____



Created: 09/02/2016 11:02:19

**CORRESPONDENCE WITH THE DEPARTMENT OF ENVIRONMENT AND
NATURE CONSERVATION ON THE 2ND OF AUGUST 2018**



Ref No: NC 30/5/1/1/3/2/ PR Rugron Exploration Co (Pty) Ltd
165 Main Road
Paarl
7648
Cell: 083 212 8689

BACKGROUND INFORMATION DOCUMENT

Department of Environment and Nature Conservation
Private Bag X8102
Kimberley
8300

2 August 2018

053-8077308

Attention: Mr B Fisher

Dear Sir

RE: NOTICE OF AN APPLICATION IN TERMS OF SECTION 16 OF THE MINERALS AND PETROLEUM RESOURCES DEVELOPMENT ACT, 2002 (ACT NO 28 OF 2002) AND THE NATIONAL ENVIRONMENTAL MANAGEMENT ACT, 1998 (ACT NO 107 OF 1998 NEMA) AS WELL AS THE ENVIRONMENTAL IMPACT ASSESSMENT REGULATIONS OF 2014 (AS AMENDED BY GNR 326 EFFECTIVE 7 APRIL 2017).

Rugron Exploration Co (Pty) Ltd intends to apply for a prospecting right and related infrastructural activities on the farms Rugby No. 43, Padstock No. 50, Rhokana No. 61, Magonat No. 507, Olney No. 44, Neven No. 45 and Holmby No. 49, which falls in the Motshaweng Local Municipality, Kgalagadi District Municipality, Kuruman Magisterial District, Northern Cape Province.

SITE DESCRIPTION

The farms Rugby No. 43, Padstock No. 50, Rhokana No. 61, Magonat No. 507, Olney No. 44, Neven No. 45 and Holmby No. 49 is situated approximately 53 km North-North- East of Hotazel, Northern Cape Province. The towns of Padstow, Goedbegin and Rugby, Moed and Magonata falls within the proposed prospecting area. The commodity of interest is Iron Ore.

the goal isn't to live forever, it is to protect a planet that will

Greenmined Environmental (Pty) Ltd | Tel: 021 851 2673 | Fax: 086 546 0579
Office No 36, Baker Square Block 1, De Beers Avenue, Paardevlei, Somerset West, 7130
Postnet Suite 62, Private Bag X15, Somerset West, 7129
Directors: S Smit; R L Shedlock; C Weideman | Reg No: 2012/055585/07 | VAT No. 4040263032

Background Information Document - Rugron PR - Dept of Environment and Nature Conserv...

File Message Tell me what you want to do...

Ignore Delete Reply Reply All Forward Meeting Move Rules OneNote Mark Unread Categorize Follow Up Translate Zoom

Marlene Lingenfelder | 'bfisher@ncpg.gov.za'; 'tmakaudi@ncpg.gov.za' | 1 | Thu 08/02

Background Information Document - Rugron PR - Dept of Environment and Nature Conservation

Pre-Application BID for... 0 bytes

Good day

RE: NOTICE OF AN APPLICATION IN TERMS OF SECTION 16 OF THE MINERALS AND PETROLEUM RESOURCES DEVELOPMENT ACT, 2002 (ACT NO 28 OF 2002) AND THE NATIONAL ENVIRONMENTAL MANAGEMENT ACT, 1998 (ACT NO 107 OF 1998 NEMA) AS WELL AS THE ENVIRONMENTAL IMPACT ASSESSMENT REGULATIONS OF 2014 (AS AMENDED BY GNR 326 EFFECTIVE 7 APRIL 2017).

Please find attached notification that Rugron Exploration Co (Pty) Ltd intends to apply for a prospecting right and related infrastructural activities on the farms Rugby No. 43, Padstock No. 50, Rhokana No. 61, Magonat No. 507, Olney No. 44, Neven

Delivered: Background Information Document - Rugron PR - Dept of Environment and Nature Conservation - Report

File Report

Delete Forward More Move Rules OneNote Mark Unread Categorize Follow Up Find Related Select Zoom

From: Mail Delivery System <Mailer-Daemon@www.smtpcorp.com> Sent: Thu 2018/08/02 01:20 PM

To: Marlene Lingenfelder

Subject: Delivered: Background Information Document - Rugron PR - Dept of Environment and Nature Conservation

Your message has been delivered to the following recipients:

bfisher@ncpg.gov.za

tmakaudi@ncpg.gov.za

Subject: Background Information Document - Rugron PR - Dept of Environment and Nature Conservation

Invoice From:
 PostNet Somerset Mall
 Shop 1B
 Melokhol Village
 Somerset Mall, Somerset West
 7130
 Tel: 021 851 5378
 Fax: 021-851-5357
 EMail: somerset-mall@postnet.co.za



TAX INVOICE
 *** Copy of Original ***

Invoice To:
 GREENMINED ENVIRONMENTAL
 Postnet Suite 62
 private bag, X15
 Somerset West
 7129

Deliver To:
 GREENMINED ENVIRONMENTAL

 Tel: 0119791153
 Fax: 0865 199957
 Customer VAT No: 4010263032

Account No.	VAT Reg No.	Invoice Date	Order Number	Representative	Invoice Number	Page
HW-001	4490218050	02/03/2016	loggen PR	1 Rep 2	JK924954	1 of 2

Item Code	Description	Quantity	Unit Price	Disc %	Vat Amt	Line Total
23	POSTAL SERVICES RC 316 149 277 ZA John Tsolo Muni Kuruman D Molale	1,00	74,00		9,65	74,00
23	POSTAL SERVICES RC 316 149 250 ZA Dpt:Env: Nature Kimberley B Fisher 6300	1,00	74,00		9,65	74,00
23	POSTAL SERVICES RC 316 149 252 ZA Dpt of Labour Kimberley M Albanie 6301	1,00	74,00		9,65	74,00
23	POSTAL SERVICES RC 316 149 802 ZA Joe Marolong Muni Kuruman T Othocle 6160	1,00	74,00		9,65	74,00
23	POSTAL SERVICES RC 316 149 325 ZA Dpt: Roads+Public Kimberley K Hoqwill 6301	1,00	74,00		9,65	74,00
23	POSTAL SERVICES RC 316 149 317 ZA Dpt: Econ Dev+Tour Kimberley Daise 6300	1,00	74,00		9,65	74,00
23	POSTAL SERVICES RC 316 149 265 ZA Dpt: Agri, Land Reform, Kin, W rathlib 6300	1,00	74,00		9,65	74,00
23	POSTAL SERVICES RC 316 149 903 ZA Joe Marolong Muthibi Sted 6476	1,00	74,00		9,65	74,00

Banking Details:
 Standard Bank Lady Morn Trust
 072 199651
 083012

Subtotal (Exclusive)	643,48
Vat	96,52
Total	740,00

Received in Good Order:
 Received By: _____



Created: 09/02/2016 11:02:19

**CORRESPONDENCE WITH THE WATER QUALITY MANAGEMENT: ORANGE
PROTO-CMA ON THE 2ND OF AUGUST 2018**



Ref No: NC 30/5/1/1/3/2/ PR Rugron Exploration Co (Pty) Ltd
165 Main Road
Paarl
7648
Cell: 083 212 8689

BACKGROUND INFORMATION DOCUMENT

Department of Water Affairs
Private Bag X8101
Kimberley
8300

2 August 2018

053 830 8803

Attention: Mr A Abrahams

Dear Sir

RE: NOTICE OF AN APPLICATION IN TERMS OF SECTION 16 OF THE MINERALS AND PETROLEUM RESOURCES DEVELOPMENT ACT, 2002 (ACT NO 28 OF 2002) AND THE NATIONAL ENVIRONMENTAL MANAGEMENT ACT, 1998 (ACT NO 107 OF 1998 NEMA) AS WELL AS THE ENVIRONMENTAL IMPACT ASSESSMENT REGULATIONS OF 2014 (AS AMENDED BY GNR 326 EFFECTIVE 7 APRIL 2017).

Rugron Exploration Co (Pty) Ltd intends to apply for a prospecting right and related infrastructural activities on the farms Rugby No. 43, Padstock No. 50, Rhokana No. 61, Magonat No. 507, Olney No. 44, Neven No. 45 and Holmby No. 49, which falls in the Motshaweng Local Municipality, Kgalagadi District Municipality, Kuruman Magisterial District, Northern Cape Province.

SITE DESCRIPTION

The farms Rugby No. 43, Padstock No. 50, Rhokana No. 61, Magonat No. 507, Olney No. 44, Neven No. 45 and Holmby No. 49 is situated approximately 53 km North-North- East of Hotazel, Northern Cape Province. The towns of Padstow, Goedbegin and Rugby, Moed and Magonata falls within the proposed prospecting area. The commodity of interest is Iron Ore.

LEGAL COMPLIANCE

An application for a prospecting right in terms of Section 16 of the Mineral and Petroleum Resources Development Act, 2002 (Act No. 28 of 2002) [MPRDA] will be submitted to the Department of Mineral Resources (DMR).

the goal isn't to live forever, it is to protect a planet that will

Greenmined Environmental (Pty) Ltd | Tel: 021 851 2673 | Fax: 086 546 0579
Office No 36, Baker Square Block 1, De Beers Avenue, Paardevlei, Somerset West, 7130
Postnet Suite 82, Private Bag X15, Somerset West, 7129
Directors: S Smit; R L Shedlock; C Weideman | Reg No: 2012/055585/07 | VAT No. 4040263032

Background Information Document - Rugron PR - DWS - Message (HTML)

File Message Tell me what you want to do...

Ignore Delete Reply Reply All Forward Meeting More Move Rules OneNote Actions Mark Unread Categorize Follow Up Translate Zoom

Marlene Lingenfelder | Mei Melinda (UPN) | 1 | Thu 08/02

Background Information Document - Rugron PR - DWS

Pre-Application BID for... 0 bytes

Good day

RE: NOTICE OF AN APPLICATION IN TERMS OF SECTION 16 OF THE MINERALS AND PETROLEUM RESOURCES DEVELOPMENT ACT, 2002 (ACT NO 28 OF 2002) AND THE NATIONAL ENVIRONMENTAL MANAGEMENT ACT, 1998 (ACT NO 107 OF 1998 NEMA) AS WELL AS THE ENVIRONMENTAL IMPACT ASSESSMENT REGULATIONS OF 2014 (AS AMENDED BY GNR 326 EFFECTIVE 7 APRIL 2017).

Please find attached notification that Rugron Exploration Co (Pty) Ltd intends to apply for a prospecting right and related infrastructural activities on the farms Rugby No. 43, Padstock No. 50, Rhokana No. 61, Magonat No. 507, Olney No. 44, Neven

Delivered: Background Information Document - Rugron PR - DWS - Report

File Report

Delete Forward More Move Rules OneNote Mark Unread Categorize Follow Up Find Related Select Zoom

From: Mail Delivery System <Mailer-Daemon@mail2.exim.smtpcorp.com> Sent: Thu 2018/08/02 01:24 PM

To: Marlene Lingenfelder

Subject: Delivered: Background Information Document - Rugron PR - DWS

Your message has been delivered to the following recipients:

MeiM@dws.gov.za

Subject: Background Information Document - Rugron PR - DWS

Tel: 021-851-5378
Fax: 021-851-5357
EMail: somerset-mall@postnet.co.za

TAX INVOICE

*** Copy of Original ***

Invoice To:

GREENMINED ENVIRONMENTAL
Postnet Suite 62
private bag X15
Somerset West
7129

Deliver To:

GREENMINED ENVIRONMENTAL

Tel: 0119791158
Fax: 0865199952
Customer VAT No.: 4040263032

Account No.	VAT Reg No.	Invoice Date	Order Number	Representative	Invoice Number	Page
B&E001	4490218890	02/08/2018	Rugron PR	1 Rep 2	INV24933	2 of 2

Item Code	Description	Quantity	Unit Price	Disc %	Vat Amt	Line Total
23	POSTAL SERVICES RC 316 149 192 ZA	1.00	74.00		9.65	74.00
23	POSTAL SERVICES RC 316 149 215 ZA Dpt Water Affairs Kim Abrahams 8300	1.00	74.00		9.65	74.00

**CORRESPONDENCE WITH THE JOE MOROLONG LOCAL MUNICIPALITY ON
THE 2ND OF AUGUST 2018**



Ref No: NC 30/5/1/1/3/2/ PR Rugron Exploration Co (Pty) Ltd
165 Main Road
Paarl
7648
Cell: 083 212 8689

BACKGROUND INFORMATION DOCUMENT

Joe Morolong Local Municipality
Private Bag X117
Kuruman
8460
Attention Mr Tebogo Tlhoale

2 August 2018

0537739300

Dear Sir

RE: NOTICE OF AN APPLICATION IN TERMS OF SECTION 16 OF THE MINERALS AND PETROLEUM RESOURCES DEVELOPMENT ACT, 2002 (ACT NO 28 OF 2002) AND THE NATIONAL ENVIRONMENTAL MANAGEMENT ACT, 1998 (ACT NO 107 OF 1998 NEMA) AS WELL AS THE ENVIRONMENTAL IMPACT ASSESSMENT REGULATIONS OF 2014 (AS AMENDED BY GNR 326 EFFECTIVE 7 APRIL 2017).

Rugron Exploration Co (Pty) Ltd intends to apply for a prospecting right and related infrastructural activities on the farms Rugby No. 43, Padstock No. 50, Rhokana No. 61, Magonat No. 507, Olney No. 44, Neven No. 45 and Holmby No. 49, which falls in the Motshaweng Local Municipality, Kgalagadi District Municipality, Kuruman Magisterial District, Northern Cape Province.

SITE DESCRIPTION

The farms Rugby No. 43, Padstock No. 50, Rhokana No. 61, Magonat No. 507, Olney No. 44, Neven No. 45 and Holmby No. 49 is situated approximately 53 km North-North- East of Hotazel, Northern Cape Province. The towns of Padstow, Goedbegin and Rugby, Moed and Magonata falls within the proposed prospecting area. The commodity of interest is Iron Ore.

LEGAL COMPLIANCE

An application for a prospecting right in terms of Section 16 of the Mineral and Petroleum Resources Development Act, 2002 (Act No. 28 of 2002) [MPRDA] will be submitted to the Department of Mineral Resources (DMR).

the goal isn't to live forever, it is to protect a planet that will

Greenmined Environmental (Pty) Ltd | Tel: 021 851 2673 | Fax: 086 546 0579
Office No 36, Baker Square Block 1, De Beers Avenue, Paardevlei, Somerset West, 7130
Postnet Suite 62, Private Bag X15, Somerset West, 7129
Directors: S Smit; R L Shedlock; C Weideman | Reg No: 2012/055585/07 | VAT No. 4040263032

Background Information Document - Rugron PR - JMLM - Message (HTML)

File Message Tell me what you want to do...

Ignore Delete Reply Reply All Forward More Meeting Move OneNote Actions Mark Unread Categorize Follow Up Translate Zoom

Marlene Lingenfelder | 'mm@joemorolong.gov.za' | 1 | Thu 08/02

Background Information Document - Rugron PR - JMLM

You forwarded this message on 2018/08/02 01:10 PM.

Pre-Application BID for...
0 bytes

Good day

RE: NOTICE OF AN APPLICATION IN TERMS OF SECTION 16 OF THE MINERALS AND PETROLEUM RESOURCES DEVELOPMENT ACT, 2002 (ACT NO 28 OF 2002) AND THE NATIONAL ENVIRONMENTAL MANAGEMENT ACT, 1998 (ACT NO 107 OF 1998 NEMA) AS WELL AS THE ENVIRONMENTAL IMPACT ASSESSMENT REGULATIONS OF 2014 (AS AMENDED BY GNR 326 EFFECTIVE 7 APRIL 2017).

Please find attached notification that Rugron Exploration Co (Pty) Ltd intends to apply for a prospecting right and related

Relayed: Background Information Document - Rugron PR - JMLM - Report

File Report

Delete Forward More Move Rules OneNote Mark Unread Categorize Follow Up Find Related Select Zoom

From: Mail Delivery System <MAILER-DAEMON@cloudmail.nashuakimberley.co.za> Sent: Thu 2018/08/02 01:07 PM
 To: Marlene Lingenfelder
 Subject: Relayed: Background Information Document - Rugron PR - JMLM

Delivery to these recipients or groups is complete, but no delivery notification was sent by the destination server:

mm@joemorolong.gov.za

Subject: Background Information Document - Rugron PR - JMLM

Invoice From:
 PostNet Somerset Mall
 Shop 1B
 Melokot Village
 Somerset Mall, Somerset West
 7130
 Tel: 021 851 5378
 Fax: 021-851-5357
 EMail: somerset-mall@postnet.co.za



TAX INVOICE

*** Copy of Original ***

Invoice To:
 GREENMINED ENVIRONMENTAL
 Postnet Suite 62
 private bag, X15
 Somerset West
 7129

Deliver To:
 GREENMINED ENVIRONMENTAL

 Tel: 0119791153
 Fax: 0865 199957
 Customer VAT No: 4010263032

Account No.	VAT Reg No.	Invoice Date	Order Number	Representative	Invoice Number	Page
HW-011	4490218050	02/03/2016	loggen PR	1 Rep 2	JK924954	1 of 2

Item Code	Description	Quantity	Unit Price	Disc %	Vat Amt	Line Total
23	POSTAL SERVICES RC 316 149 277 ZA John Tsolo Muni Kuruman D Molate 8460	1,00	74,00		9,65	74,00
23	POSTAL SERVICES RC 316 149 250 ZA Dpt:Env:Photore: Kimberley B Fisher 8300	1,00	74,00		9,65	74,00
23	POSTAL SERVICES RC 316 149 232 ZA Dpt:of Labour Kimberley M'Albanie	1,00	74,00		9,65	74,00
23	POSTAL SERVICES RC 316 149 802 ZA Joe Marolong Muni Kuruman D Molate 8460	1,00	74,00		9,65	74,00
23	POSTAL SERVICES RC 316 149 329 ZA Dpt: Roads+Public Kimberley K Mogwili 8301	1,00	74,00		9,65	74,00
23	POSTAL SERVICES RC 316 149 317 ZA Dpt: Econ Dev:Tour Kimberley Daise 8300	1,00	74,00		9,65	74,00
23	POSTAL SERVICES RC 316 149 285 ZA Dpt: Agri, Land Reform, Kin, W mothib 8300	1,00	74,00		9,65	74,00
23	POSTAL SERVICES RC 316 149 303 ZA Joe Marolong Muthibi Sted 8476	1,00	74,00		9,65	74,00

Banking Details:
 Standard Bank Lady Morn Trust
 072 199651
 083012

Subtotal (Exclusive)	843,48
Vat	96,52
Total	740,00

Received In Good Order:
 Received By: _____



Created: 09/02/2016 11:02:19

**CORRESPONDENCE WITH THE JOE MOROLONG LOCAL MUNICIPALITY
WARD 2 (GANAP VILLIAGE) ON THE 2ND OF AUGUST 2018**



Ref No: NC 30/5/1/1/3/2/ PR Rugron Exploration Co (Pty) Ltd
165 Main Road
Paarl
7648
Cell: 083 212 8689

BACKGROUND INFORMATION DOCUMENT

Joe Morolong Local Municipality

2 August 2018

Ward 2 (Ganap Villiage)

PO Box 515

Mothibi stad

8476

072 0684 540

Attention: Cllr Keikantsemang Novility Tswere

Dear Madam

RE: NOTICE OF AN APPLICATION IN TERMS OF SECTION 16 OF THE MINERALS AND PETROLEUM RESOURCES DEVELOPMENT ACT, 2002 (ACT NO 28 OF 2002) AND THE NATIONAL ENVIRONMENTAL MANAGEMENT ACT, 1998 (ACT NO 107 OF 1998 NEMA) AS WELL AS THE ENVIRONMENTAL IMPACT ASSESSMENT REGULATIONS OF 2014 (AS AMENDED BY GNR 326 EFFECTIVE 7 APRIL 2017).

Rugron Exploration Co (Pty) Ltd intends to apply for a prospecting right and related infrastructural activities on the farms Rugby No. 43, Padstock No. 50, Rhokana No. 61, Magonat No. 507, Olney No. 44, Neven No. 45 and Holmby No. 49, which falls in the Motshaweng Local Municipality, Kgalagadi District Municipality, Kuruman Magisterial District, Northern Cape Province.

SITE DESCRIPTION

The farms Rugby No. 43, Padstock No. 50, Rhokana No. 61, Magonat No. 507, Olney No. 44, Neven No. 45 and Holmby No. 49 is situated approximately 53 km North-North- East of Hotazel, Northern Cape Province. The towns of Padstow, Goedbegin and Rugby, Moed and Magonata falls within the proposed prospecting area. The commodity of interest is Iron Ore.

the goal isn't to live forever, it is to protect a planet that will

Greenmined Environmental (Pty) Ltd | Tel: 021 851 2673 | Fax: 086 546 0579
Office No 36, Baker Square Block 1, De Beers Avenue, Paardevlei, Somerset West, 7130
Postnet Suite 62, Private Bag X15, Somerset West, 7129
Directors: S Smit; R L Shedlock; C Weideman | Reg No: 2012/055585/07 | VAT No. 4040263032

Background Information Document - Rugron PR - JMLM Ward 2 - Message (HTML)

File Message Tell me what you want to do...

Ignore Delete Reply Reply All Forward More Meeting Move OneNote Actions Mark Unread Categorize Follow Up Translate Zoom

Marlene Lingenfelder | 'novilitytswere@gmail.com' | 1 | Thu 08/02

Background Information Document - Rugron PR - JMLM Ward 2

You forwarded this message on 2018/08/02 01:25 PM.

Pre-Application BID for...
0 bytes

Good day

RE: NOTICE OF AN APPLICATION IN TERMS OF SECTION 16 OF THE MINERALS AND PETROLEUM RESOURCES DEVELOPMENT ACT, 2002 (ACT NO 28 OF 2002) AND THE NATIONAL ENVIRONMENTAL MANAGEMENT ACT, 1998 (ACT NO 107 OF 1998 NEMA) AS WELL AS THE ENVIRONMENTAL IMPACT ASSESSMENT REGULATIONS OF 2014 (AS AMENDED BY GNR 326 EFFECTIVE 7 APRIL 2017).

Please find attached notification that Rugron Exploration Co (Pty) Ltd intends to apply for a prospecting right and related

Delivered: Background Information Document - Rugron PR - JMLM Ward 2 - Report

File Report

Delete Forward More Move Rules OneNote Mark Unread Categorize Follow Up Find Related Select Zoom

From: Mail Delivery System <Mailer-Daemon@mail2.exim.smtpcorp.com> Sent: Thu 2018/08/02 01:09 PM
 To: Marlene Lingenfelder
 Subject: Delivered: Background Information Document - Rugron PR - JMLM Ward 2

Your message has been delivered to the following recipients:

novilitytswere@gmail.com

Subject: Background Information Document - Rugron PR - JMLM Ward 2

Invoice From:
 PostNet Somerset Mall
 Shop 1B
 Melkshol Village
 Somerset Mall, Somerset West
 7130
 Tel: 021 851 5378
 Fax: 021-851-5377
 EMail: somerset-mall@postnet.co.za



TAX INVOICE
 *** Copy of Original ***

Invoice To:
 GREENMINED ENVIRONMENTAL
 Postnet Suite 62
 private bag, X15
 Somerset West
 7129

Deliver To:
 GREENMINED ENVIRONMENTAL

 Tel: 0119791153
 Fax: 0865 199957
 Customer VAT No: 4010263032

Account No.	VAT Reg No.	Invoice Date	Order Number	Representative	Invoice Number	Page
HW-011	4490218050	02/03/2016	loggen PR	1 Rep 2	JK924954	1 of 2

Item Code	Description	Quantity	Unit Price	Disc %	Vat Amt	Line Total
23	POSTAL SERVICES RC 316 149 277 ZA John Tsolo Muni Kuruman D Molale 6460	1,00	74,00		9,65	74,00
23	POSTAL SERVICES RC 316 149 250 ZA Dpt:Env:Picture Kimberley B Fisher 6300	1,00	74,00		9,65	74,00
23	POSTAL SERVICES RC 316 149 232 ZA Dpt of Labour Kimberley M Albanie 6301	1,00	74,00		9,65	74,00
23	POSTAL SERVICES RC 316 149 002 ZA Joe Marolong Muni Kuruman D Molale 6460	1,00	74,00		9,65	74,00
23	POSTAL SERVICES RC 316 149 325 ZA Dpt:Roads+Public Kimberley K Hoqwill 6301	1,00	74,00		9,65	74,00
23	POSTAL SERVICES RC 316 149 317 ZA Dpt:Rec Dev:Tour Kimberley Daise 6300	1,00	74,00		9,65	74,00
23	POSTAL SERVICES RC 316 149 265 ZA Dpt:Env:Land Reform Kim: Woodhill 6300	1,00	74,00		9,65	74,00
23	POSTAL SERVICES RC 316 149 303 ZA Joe Marolong Muthbl Stad 6476	1,00	74,00		9,65	74,00

Banking Details:

Standard Bank Lady Morn Trust
 072 199651
 083012

Subtotal (Exclusive)	643,48
Vat	96,52
Total	740,00

Received In Good Order

Received By: _____



Created: 09/02/2016 11:02:19

**CORRESPONDENCE WITH THE JOE MOROLONG LOCAL MUNICIPALITY
WARD 6 (MOSHAWENG) ON THE 2ND OF AUGUST 2018**



Ref No: NC 30/5/1/1/3/2/ PR Rugron Exploration Co (Pty) Ltd
165 Main Road
Paarl
7648
Cell: 083 212 8689

BACKGROUND INFORMATION DOCUMENT

Joe Morolong Local Municipality Ward 6 (Moshaweng)

2 August 2018

PO Box 2577

Kuruman

8460

082 0763170

Attention: Cllr Lesego Freddy Seikaneng

Dear Sir/Madam

RE: NOTICE OF AN APPLICATION IN TERMS OF SECTION 16 OF THE MINERALS AND PETROLEUM RESOURCES DEVELOPMENT ACT, 2002 (ACT NO 28 OF 2002) AND THE NATIONAL ENVIRONMENTAL MANAGEMENT ACT, 1998 (ACT NO 107 OF 1998 NEMA) AS WELL AS THE ENVIRONMENTAL IMPACT ASSESSMENT REGULATIONS OF 2014 (AS AMENDED BY GNR 326 EFFECTIVE 7 APRIL 2017).

Rugron Exploration Co (Pty) Ltd intends to apply for a prospecting right and related infrastructural activities on the farms Rugby No. 43, Padstock No. 50, Rhokana No. 61, Magonat No. 507, Olney No. 44, Neven No. 45 and Holmby No. 49, which falls in the Motshaweng Local Municipality, Kgalagadi District Municipality, Kuruman Magisterial District, Northern Cape Province.

SITE DESCRIPTION

The farms Rugby No. 43, Padstock No. 50, Rhokana No. 61, Magonat No. 507, Olney No. 44, Neven No. 45 and Holmby No. 49 is situated approximately 53 km North-North- East of Hotazel, Northern Cape Province. The towns of Padstow, Goedbegin and Rugby, Moed and Magonata falls within the proposed prospecting area. The commodity of interest is Iron Ore.

the goal isn't to live forever, it is to protect a planet that will

Greenmined Environmental (Pty) Ltd | Tel: 021 851 2673 | Fax: 086 546 0579
Office No 36, Baker Square Block 1, De Beers Avenue, Paardevlei, Somerset West, 7130
Postnet Suite 62, Private Bag X15, Somerset West, 7129
Directors: S Smit; R L Shedlock; C Weideman | Reg No: 2012/055585/07 | VAT No. 4040263032

Background Information Document - Rugron PR - JMLM Ward 6 - Message (HTML)

File Message Tell me what you want to do...

Ignore Delete Reply Reply All Forward Meeting Move OneNote Actions Mark Unread Categorize Follow Up Translate Zoom

Marlene Lingenfelder | 'seikanenglesego.0@gmail.com' | 1 | Thu 08/02

Background Information Document - Rugron PR - JMLM Ward 6

Pre-Application BID for... 0 bytes

Good day

RE: NOTICE OF AN APPLICATION IN TERMS OF SECTION 16 OF THE MINERALS AND PETROLEUM RESOURCES DEVELOPMENT ACT, 2002 (ACT NO 28 OF 2002) AND THE NATIONAL ENVIRONMENTAL MANAGEMENT ACT, 1998 (ACT NO 107 OF 1998 NEMA) AS WELL AS THE ENVIRONMENTAL IMPACT ASSESSMENT REGULATIONS OF 2014 (AS AMENDED BY GNR 326 EFFECTIVE 7 APRIL 2017).

Please find attached notification that Rugron Exploration Co (Pty) Ltd intends to apply for a prospecting right and related infrastructural activities on the farms Rugby No. 43, Padstock No. 50, Rhokana No. 61, Magonat No. 507, Olney No. 44, Neven

Delivered: Background Information Document - Rugron PR - JMLM Ward 6 - Report

File Report

Delete Forward More Move Rules OneNote Mark Unread Categorize Follow Up Find Related Select Zoom

From Mail Delivery System <Mailer-Daemon@www.smtpcorp.com> Sent Thu 2018/08/02 01:13 PM

To Marlene Lingenfelder

Subject Delivered: Background Information Document - Rugron PR - JMLM Ward 6

Your message has been delivered to the following recipients:

seikanenglesego.0@gmail.com

Subject: Background Information Document - Rugron PR - JMLM Ward 6

Read report : Background Information Document - Rugron PR - JMLM Ward 6 - Message (HT...

File Message Tell me what you want to do...

Ignore Delete Reply Reply All Forward More Meeting Move OneNote Actions Mark Unread Categorize Follow Up Translate Zoom

seikanenglesego.0@gmail.com | Marlene Lingenfelder | Thu 08/02

Read report : Background Information Document - Rugron PR - JMLM Ward 6

Recipient: seikanenglesego.0@gmail.com
 Time of reading : 2018/08/02 08:23 PM
 Subject: Background Information Document - Rugron PR - JMLM Ward 6

Good day RE: NOTICE OF AN APPLICATION IN TERMS OF SECTION 16 OF THE MINERALS AND PETROLEUM RESOURCES DEVELOPMENT ACT, 2002 (ACT NO 28 OF 2002) AND THE NATIONAL ENVIRONMENTAL MANAGEMENT ACT, 1998 (ACT

TAX INVOICE
 *** Copy of Original ***

Tel: 021-851-5378
 Fax: 021-851-5357
 EMail: somerset-mall@postnet.co.za

Invoice To:
 GREENMINED ENVIRONMENTAL
 Postnet Suite 62
 private bag X15
 Somerset West
 7129

Deliver To:
 GREENMINED ENVIRONMENTAL
 Tel: 0119791158
 Fax: 0865199952
 Customer VAT No.: 4040263032

Account No.	VAT Reg No.	Invoice Date	Order Number	Representative	Invoice Number	Page
B&E001	4490218890	02/08/2018	Rugron PR	1 Rep 2	INV24933	2 of 2
Item Code	Description	Quantity	Unit Price	Vat Amt	Line Total	
23	POSTAL SERVICES RC 316 149 192 ZA Joe Morolong Ward 6 Kuruman 8460	1.00	74.00	9.65	74.00	
23	Dpt Water Affairs Kim Abrahams 8300					

CORRESPONDENCE WITH THE JOHN TAOLO GAETSEWE DISTRICT MUNICIPALITY ON THE 2ND OF AUGUST 2018



Ref No: NC 30/5/1/1/3/2/ PR Rugron Exploration Co (Pty) Ltd
165 Main Road
Paarl
7648
Cell: 083 212 8689

BACKGROUND INFORMATION DOCUMENT

John Taolo Gaetsewe District Municipality
PO Box 1480
Kuruman
8460

2 August 2018

053 712 8700

Attention Mr D Molaole

Dear Sir

RE: NOTICE OF AN APPLICATION IN TERMS OF SECTION 16 OF THE MINERALS AND PETROLEUM RESOURCES DEVELOPMENT ACT, 2002 (ACT NO 28 OF 2002) AND THE NATIONAL ENVIRONMENTAL MANAGEMENT ACT, 1998 (ACT NO 107 OF 1998 NEMA) AS WELL AS THE ENVIRONMENTAL IMPACT ASSESSMENT REGULATIONS OF 2014 (AS AMENDED BY GNR 326 EFFECTIVE 7 APRIL 2017).

Rugron Exploration Co (Pty) Ltd intends to apply for a prospecting right and related infrastructural activities on the farms Rugby No. 43, Padstock No. 50, Rhokana No. 61, Magonat No. 507, Olney No. 44, Neven No. 45 and Holmby No. 49, which falls in the Motshaweng Local Municipality, Kgalagadi District Municipality, Kuruman Magisterial District, Northern Cape Province.

SITE DESCRIPTION

The farms Rugby No. 43, Padstock No. 50, Rhokana No. 61, Magonat No. 507, Olney No. 44, Neven No. 45 and Holmby No. 49 is situated approximately 53 km North-North- East of Hotazel, Northern Cape Province. The towns of Padstow, Goedbegin and Rugby, Moed and Magonata falls within the proposed prospecting area. The commodity of interest is Iron Ore.

LEGAL COMPLIANCE

An application for a prospecting right in terms of Section 16 of the Mineral and Petroleum Resources Development Act, 2002 (Act No. 28 of 2002) [MPRDA] will be submitted to the Department of Mineral Resources (DMR).

the goal isn't to live forever, it is to protect a planet that will

Greenmined Environmental (Pty) Ltd | Tel: 021 851 2673 | Fax: 086 546 0579
Office No 36, Baker Square Block 1, De Beers Avenue, Paardevlei, Somerset West, 7130
Postnet Suite 62, Private Bag X15, Somerset West, 7129
Directors: S Smit; R L Shedlock; C Weideman | Reg No: 2012/055585/07 | VAT No. 4040263032

Background Information Document - Rugron PR - JTG DM - Message (HTML)

File Message Tell me what you want to do...

Ignore Delete Reply Reply All Forward Meeting More Move OneNote Actions Mark Unread Categorize Follow Up Translate Zoom

Marlene Lingenfelder | 'mmsec@taologaetsewe.gov.za' | 1 | Thu 08/02

Background Information Document - Rugron PR - JTG DM

Pre-Application BID for... 0 bytes

Good day

RE: NOTICE OF AN APPLICATION IN TERMS OF SECTION 16 OF THE MINERALS AND PETROLEUM RESOURCES DEVELOPMENT ACT, 2002 (ACT NO 28 OF 2002) AND THE NATIONAL ENVIRONMENTAL MANAGEMENT ACT, 1998 (ACT NO 107 OF 1998 NEMA) AS WELL AS THE ENVIRONMENTAL IMPACT ASSESSMENT REGULATIONS OF 2014 (AS AMENDED BY GNR 326 EFFECTIVE 7 APRIL 2017).

Please find attached notification that Rugron Exploration Co (Pty) Ltd intends to apply for a prospecting right and related infrastructural activities on the farms Rugby No. 43, Padstock No. 50, Rhokana No. 61, Magonat No. 507, Olney No. 44, Neven

Message delivered: Background Information Document - Rugron PR - JTG DM - Message (PL...

File Message Tell me what you want to do...

Ignore Delete Reply Reply All Forward Meeting More Move OneNote Actions Mark Unread Categorize Follow Up Translate Zoom

Mail Delivery Subsystem <postmaster@MailSRV.Taologaetsewe.gov.za> | 1 | Thu 08/02

Message delivered: Background Information Document - Rugron PR - JTG DM

ATT00001 0 bytes | Background Informati... Outlook item

This is an informative message sent by MailSRV.Taologaetsewe.gov.za.

The server has successfully delivered your mail message

Subject: Background Information Document - Rugron PR - JTG DM
Date: Thu, 2 Aug 2018 11:14:41 +0000

to the following addresses:

<mmsec@taologaetsewe.gov.za> (delivered)

Read: Background Information Document - Rugron PR - JTG DM - Report

File Report

Delete Forward More Move Rules OneNote Mark Unread Categorize Follow Up Find Related Select Zoom

Delete Respond Move Tags Find Find Zoom

From: Municipal Manager Secretariat <mmsec@taologaetsewe.gov.za> Sent: Thu 2018/08/02 02:11 PM
To: Marlene Lingenfelder
Subject: Read: Background Information Document - Rugron PR - JTG DM

Your message

To:
Subject: Read: Background Information Document - Rugron PR - JTG DM
Sent: 02 August 2018 02:10:05 PM (UTC+02:00) Harare, Pretoria

was read on 02 August 2018 02:11:14 PM (UTC+02:00) Harare, Pretoria.

Invoice From:
 PostNet Somerset Mall
 Shop 1B
 Melokol Village
 Somerset Mall, Somerset West
 7130
 Tel: 021-851-5378
 Fax: 021-851-5357
 Email: somerset-mall@postnet.co.za



TAX INVOICE
 *** Copy of Original ***

Invoice To:
 GREENMINED ENVIRONMENTAL
 Postnet Suite 62
 private bag, X15
 Somerset West
 7129

Deliver To:
 GREENMINED ENVIRONMENTAL

 Tel: 0119791153
 Fax: 0865 199957
 Customer VAT No: 4010263032

Account No.	VAT Reg No.	Invoice Date	Order Number	Representative	Invoice Number	Page
HW-011	4490218050	02/03/2016	loggen PR	1 Rep 2	JK924954	1 of 2

Item Code	Description	Quantity	Unit Price	Price	Tax	Total
23	POSTAL SERVICES RC 316 149 277 ZA John Tsolo Muni Kuruman D Molate	1,00	74,00	9,65	74,00	
23	POSTAL SERVICES RC 316 149 250 ZA Dpt:Env:Picture Kimberley B Fisher 6300	1,00	74,00	9,65	74,00	
23	POSTAL SERVICES RC 316 149 232 ZA Dpt of Labour Kimberley M Albanie 6301	1,00	74,00	9,65	74,00	
23	POSTAL SERVICES RC 316 149 002 ZA Joe Marolong Muni Kuruman D Molate 6160	1,00	74,00	9,65	74,00	
23	POSTAL SERVICES RC 316 149 325 ZA Dpt:Roads+Public Kimberley K Hoqwill 6301	1,00	74,00	9,65	74,00	
23	POSTAL SERVICES RC 316 149 317 ZA Dpt:Ecotourism Kimberley Daise 6300	1,00	74,00	9,65	74,00	
23	POSTAL SERVICES RC 316 149 265 ZA Dpt:Agri, Land Reform, Kin, W malib 6300	1,00	74,00	9,65	74,00	
23	POSTAL SERVICES RC 316 149 303 ZA Joe Marolong Muthibi Sted 6476	1,00	74,00	9,65	74,00	

Banking Details:

Standard Bank Lady Morn Trust
 072 199651
 083012

Subtotal (Exclusive)	643,48
Vat	96,52
Total	740,00

Received In Good Order

Received By: _____



Created: 09/02/2016 11:02:19

NOTIFICATION OF LANDOWNER, NEIGHBOURS AND OTHER I&AP'S

Name	Organisation
Dirk Coetzee	Khumani Mine
K.E Kgosinyane M.D Motswane	Maremane Primary School (Padstow)
Principal	Maremane Primary School
K.B. Dichabe	Moshaweng Secondary School
M.A. Mampe	Mampestad Primary School (Loopeng/ Dinopeng)
Mopolami	Sesheng Primary School

CORRESPONDENCE WITH KHUMANI MINE ON THE 8TH OF AUGUST 2018

The screenshot shows an Outlook window titled "Background Information Document - Rugron PR - Message (HTML)". The ribbon is set to "Message". The sender is Marlene Lingenfelder, with the email address 'dirk.coetzee@assmang.co.za'. The subject is "Background Information Document - Rugron PR". There are two PDF attachments, both named "Pre-Application BID for..." and showing 0 bytes. The main body of the email contains the following text:

Good day

RE: NOTICE OF AN APPLICATION IN TERMS OF SECTION 16 OF THE MINERALS AND PETROLEUM RESOURCES DEVELOPMENT ACT, 2002 (ACT NO 28 OF 2002) AND THE NATIONAL ENVIRONMENTAL MANAGEMENT ACT, 1998 (ACT NO 107 OF 1998 NEMA) AS WELL AS THE ENVIRONMENTAL IMPACT ASSESSMENT REGULATIONS OF 2014 (AS AMENDED BY GNR 326 EFFECTIVE 7 APRIL 2017).

Please find attached notification that Rugron Exploration Co (Pty) Ltd intends to apply for a prospecting right and related infrastructural activities on the farms Rugby No. 43, Padstock No. 50, Rhokana No. 61, Magonat No. 507, Olney No. 44, Neven

The screenshot shows an Outlook window titled "Delivered: Background Information Document - Rugron PR - Report". The ribbon is set to "Report". The report details are as follows:

From: Mail Delivery System <Mailer-Daemon@www.smtpcorp.com>
To: Marlene Lingenfelder
Subject: Delivered: Background Information Document - Rugron PR

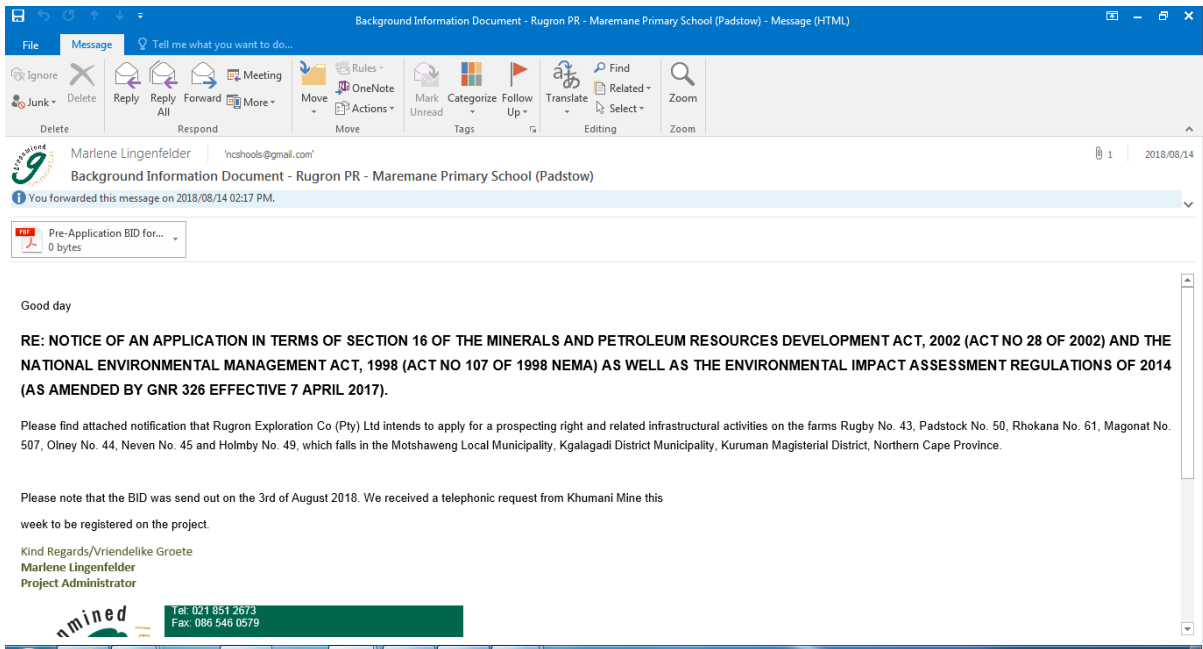
Sent: Wed 2018/08/08 11:00 AM

Your message has been delivered to the following recipients:

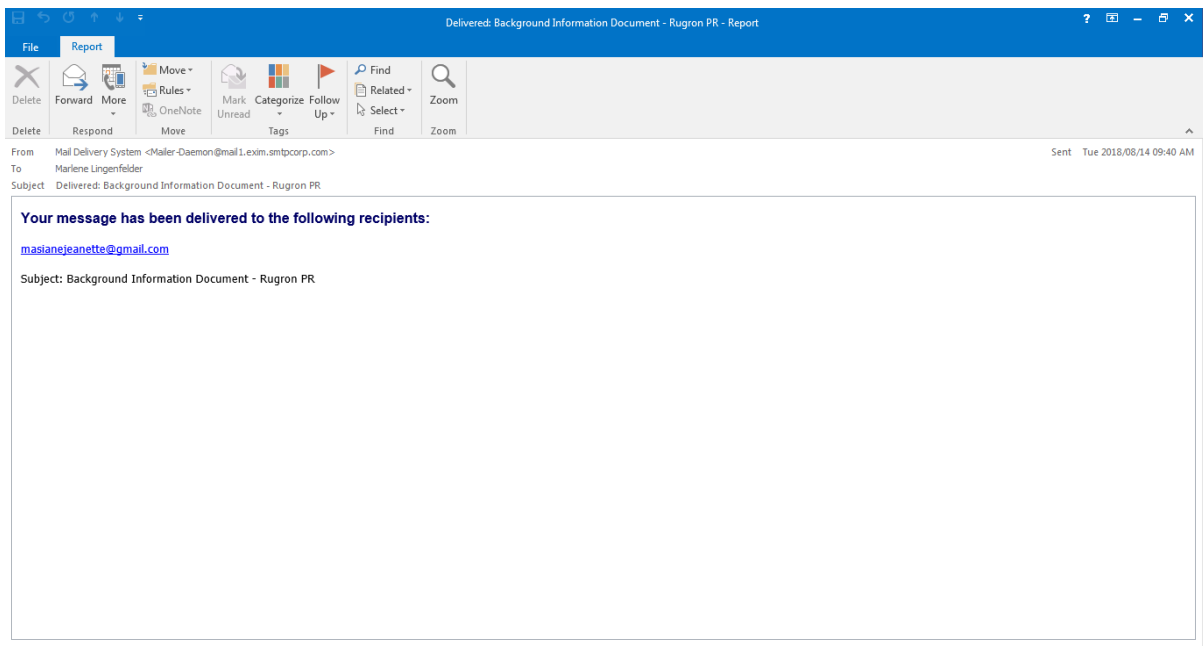
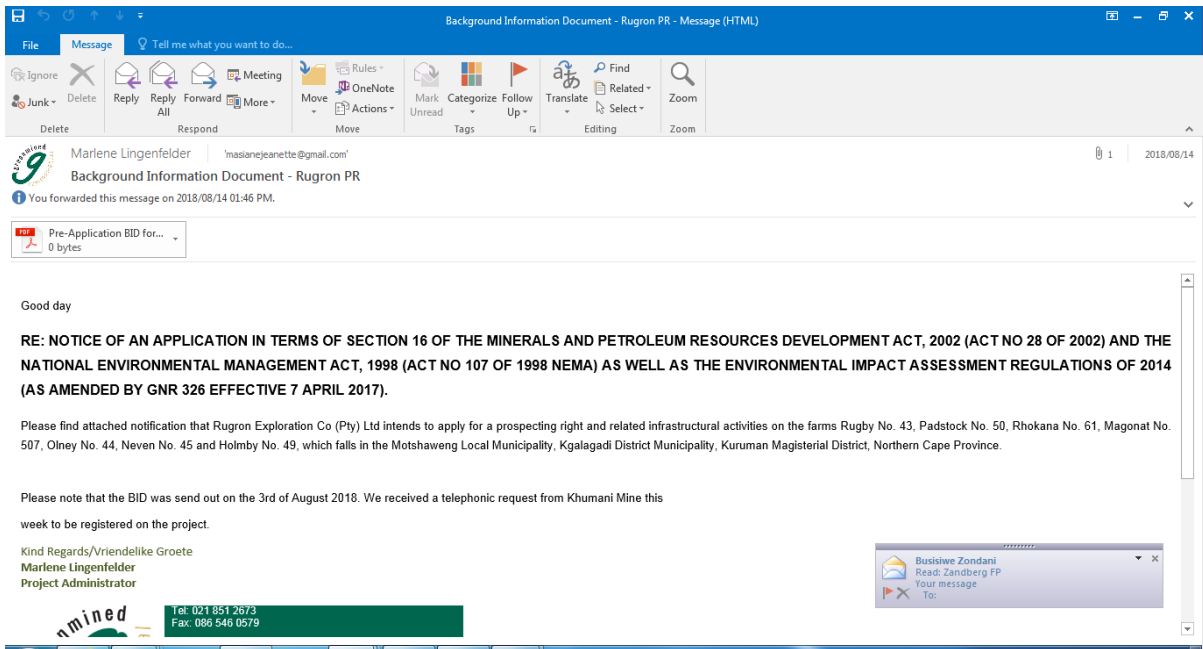
dirk.coetzee@assmang.co.za

Subject: Background Information Document - Rugron PR

CORRESPONDENCE WITH MAREMANE PRIMARY SCHOOL (PADSTOW) ON THE 14TH OF AUGUST 2018



CORRESPONDENCE WITH MAREMANE PRIMARY SCHOOL ON THE 14TH OF AUGUST 2018



Read report : Background Information Document - Rugron PR - Message (HTML)

File Message Tell me what you want to do...

Ignore Delete Reply Reply All Forward More Meeting Move OneNote Actions Mark Unread Categorize Follow Up Translate Zoom

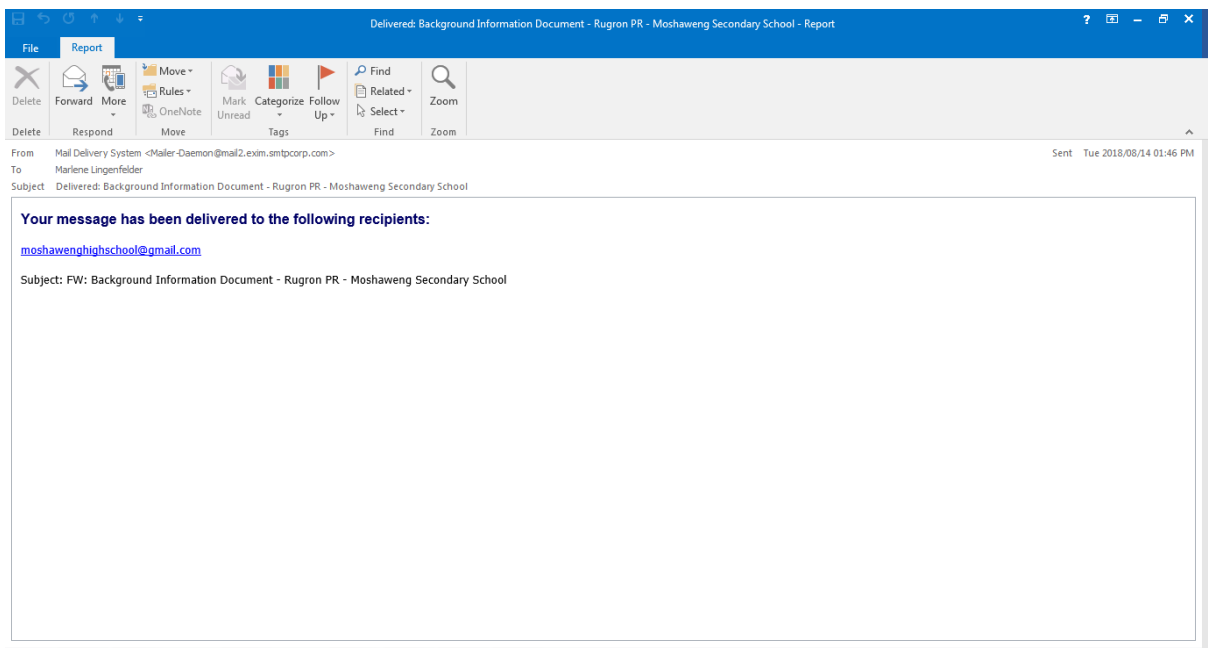
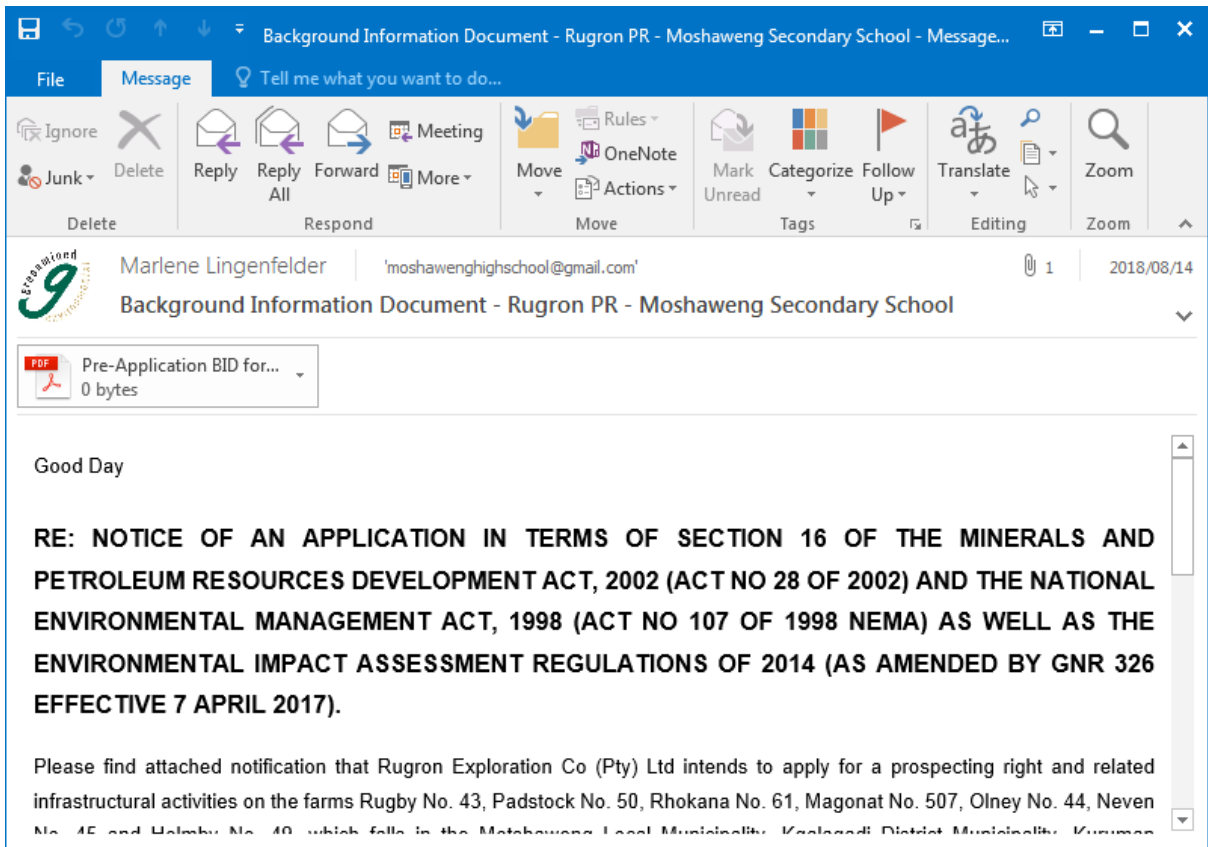
masianejeanette@gmail.com | Marlene Lingenfelder | 2018/08/14

Read report : Background Information Document - Rugron PR

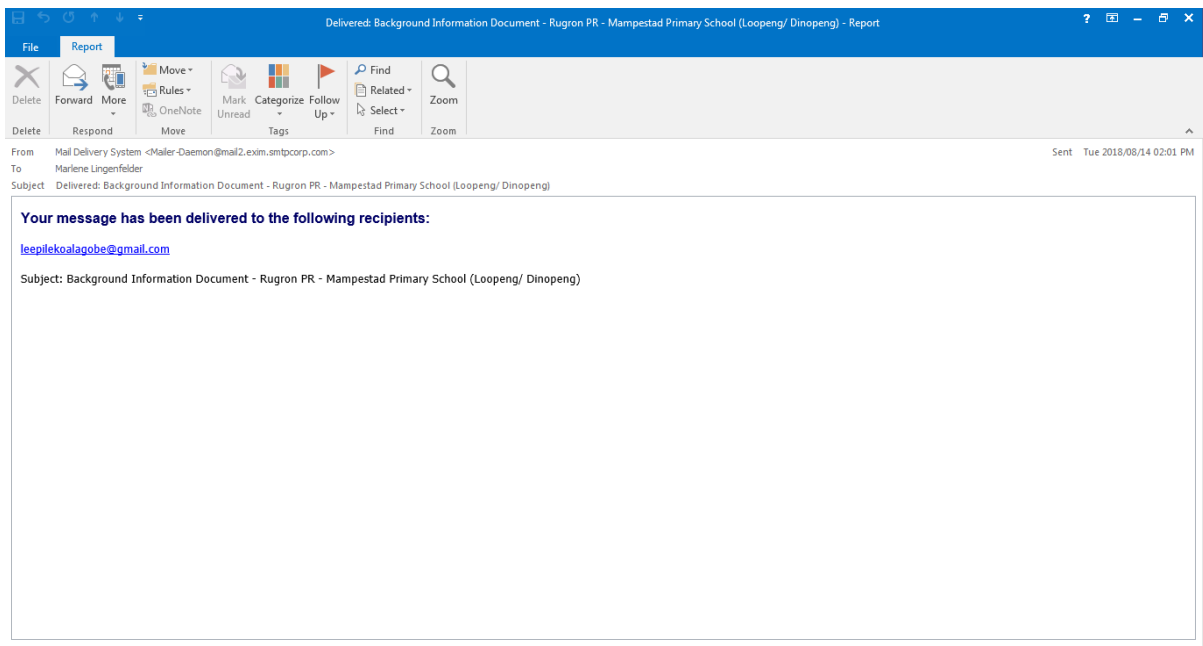
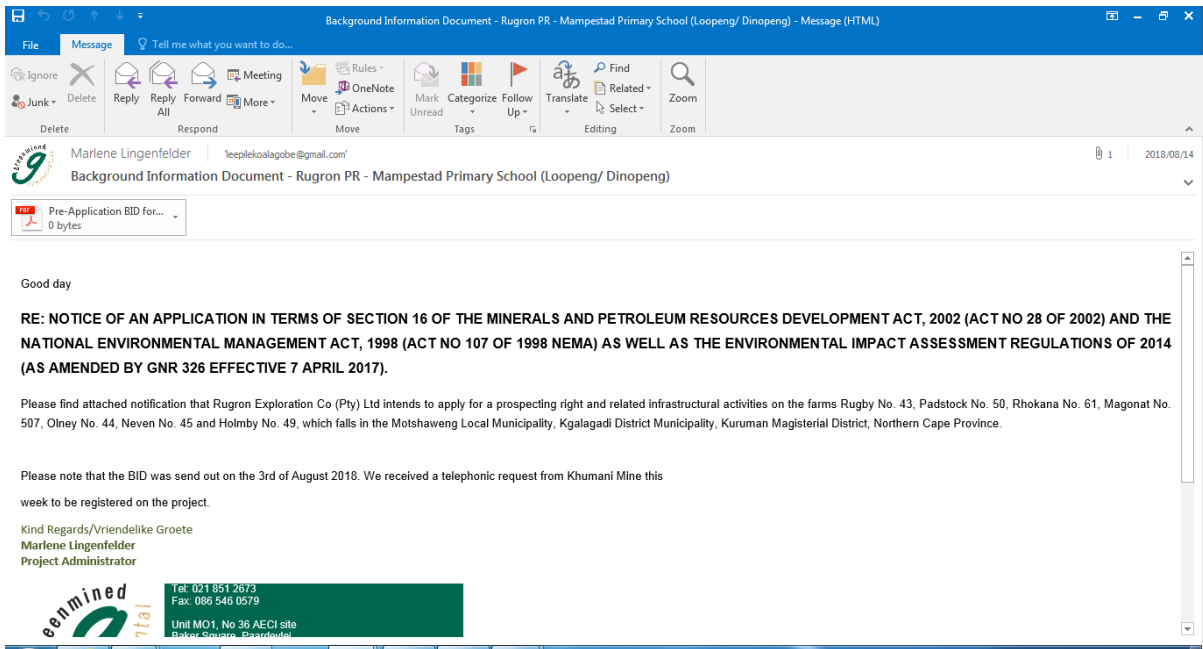
Recipient : masianejeanette@gmail.com
Time of reading : 14/08/2018 10:04 AM
Subject : Background Information Document - Rugron PR

Good day RE: NOTICE OF AN APPLICATION IN TERMS OF SECTION 16 OF THE MINERALS AND PETROLEUM RESOURCES DEVELOPMENT ACT, 2002 (ACT NO 28 OF 2002) AND THE NATIONAL ENVIRONMENTAL MANAGEMENT ACT, 1998 (ACT NO 107 OF 1998 NEMA) AS WELL AS THE ENVIRONMENTAL IMPACT ASSESSMENT REGULATIONS OF 2014 (AS AMENDED BY GNR 326 EFFECTIVE 7 APRIL 2017). Please find attached notification that Rugron Exploration Co (Pty) Ltd intends to apply for a prospecting right and related infrastructural activities on the farms

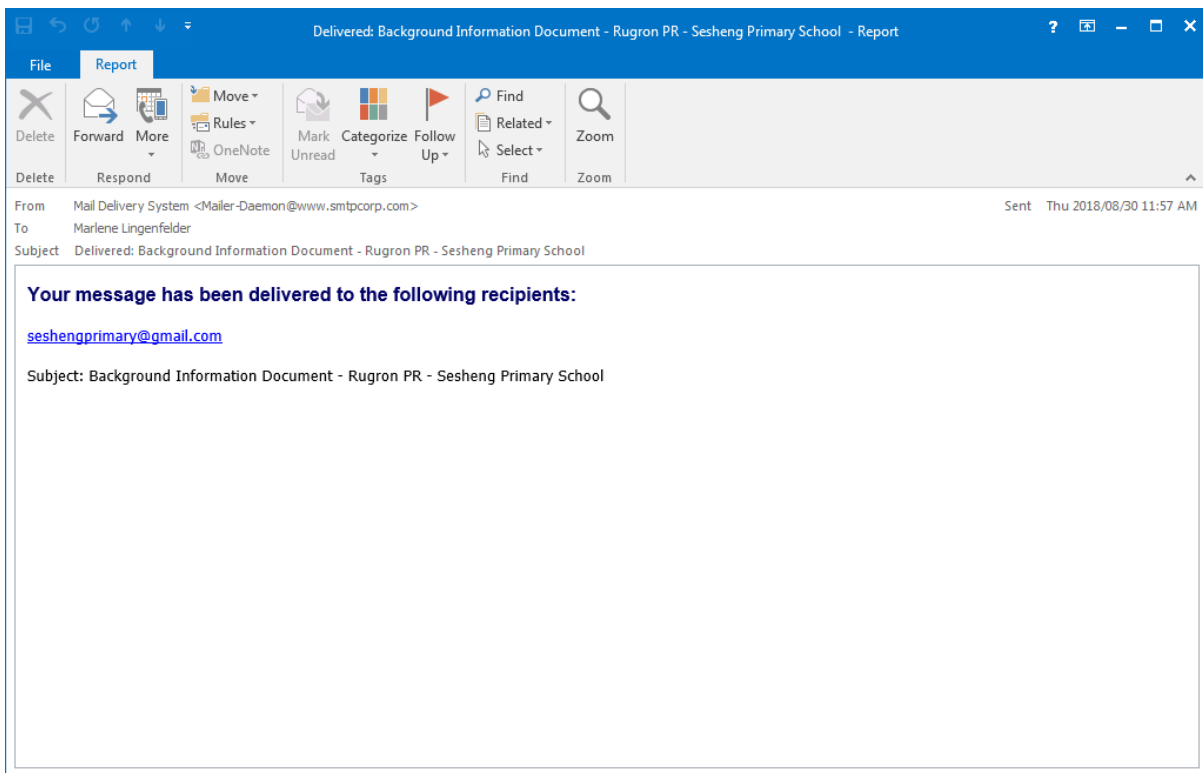
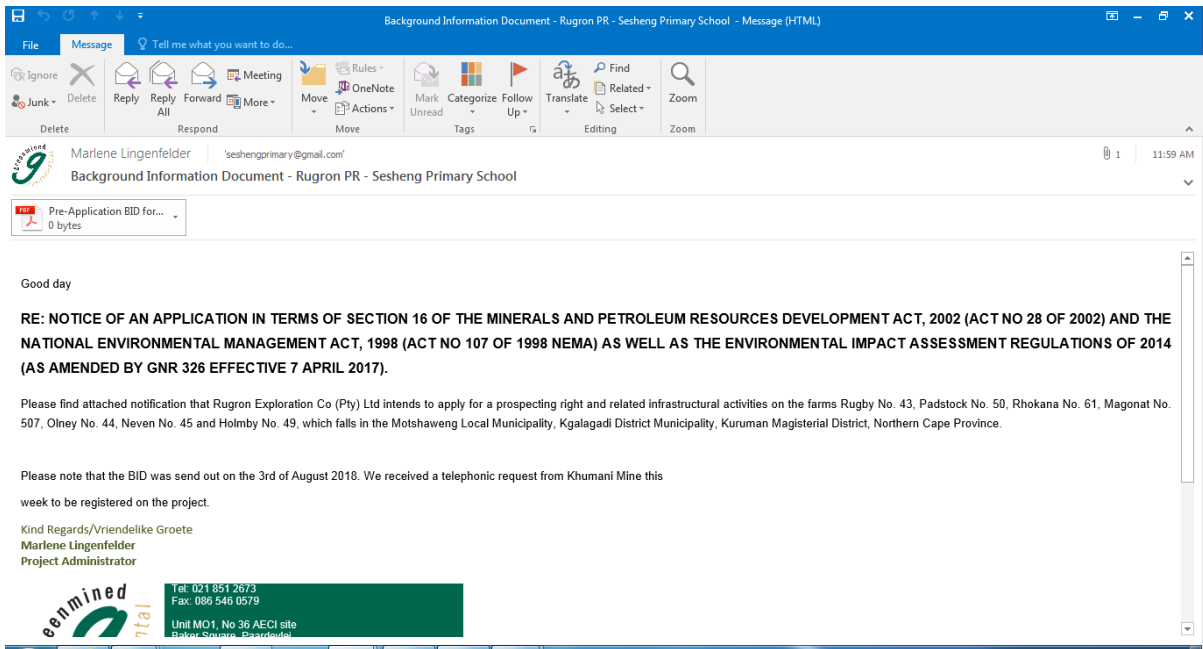
CORRESPONDENCE WITH MOSHAWENG SECONDARY SCHOOL ON THE 14TH OF AUGUST 2018



CORRESPONDENCE WITH MAMPESTAD PRIMARY SCHOOL (LOOPENG/ DINOPENG) ON THE 14TH OF AUGUST 2018



CORRESPONDENCE WITH SESHENG PRIMARY SCHOOL ON THE 30TH OF AUGUST 2018





Lede van Groep 23 in Louisaal onder leiding van Kaptein Alroy Manus, Kapelaan Anandiphwe Daweti en Kolonel Malatji met van die leerders wat trulle en skoene ontvang het.

LOUISVALE

Weermaglede skud sakke vir behoeftige leerders

Lede van die Suid-Afrikaanse Nasionale Weermag gesetel te Groep 23 het die noodkreet van behoeftige kinders gehoor en het skooltrulle en skoolskoene geskenk afkomstig vanuit hul eie persoonlike fondse.

Hierdie inisiatief het deel gevorm van Mandeladay 2018 en 68 leerders het óf skooltrulle óf skoolskoene ontvang. Kinders se harte was verby en die waardering vir hierdie goeie gebaar was groot. Die trulle en skoene was oorhandig tydens 'n saamkoms by Frank Biggs Interdiere Skool waar die belangrikheid van omgee vir jou naaste beklemtoon was. Die lede het ook die graad R terrein skoon-gemaak en ook lekkernye aan die skoolkinderen oorhandig.

"Om sulke byre gesigte te kon sien en harte wat oorloop van dankbaarheid was vir ons personeel 'n niem onder die hart en ons is dankbaar vir Groep 23 (Alfa kompanie) in Louisaal," aldus die Prinsipaal, Wally Cloete.

TSANTSABANE
 ADVISORS IN HUMAN RESOURCES
 111 BROADWAY, SUDBURY, ONTARIO, CANADA
 (416) 491-1111
 FAX: (416) 491-1112

VACANT POST
AUXILIARY SOCIAL WORKER

Auxiliary Social Workers are invited to apply for this vacant post (Postmasburg)

POSTMASBURG

Gereformeerde kerk basaar bied verskeidenheid

Mini Swart

S oos kerkbasaars maar altyd gewild bly, veral as dit einde van die maand is en water-



KENNISGEWING VAN PROSPEKTEER REG AANSOEK

Kennisgewing hiermee ingevolge Artikel 16 van die Wet op die Ontwikkeling van Minerale en Petroleum hulpbronne, 2002 (Wet No.28 van 2002) (MPRDA) en die Wet op Nasionale Omgewingsbestuur, 1998 (Wet No. 107 van 1998) (NEMA) soos die Regulasies vir Omgewings Impak Assessering (OIA) van 2014 (soos gewysig deur GNR 326 effektief 7 April 2017) beoog om die voorgedre aktiwiteit te voor.

- Rugron Exploration Co (Edms) Bpk is van voorneme om aansoek te doen vir 'n prospekterings en verwante infrastruktuur aktiwiteite op die plekke Rugby No. 43, Padstok No. 50, Rholana No. 61, Magonot No. 507, Olney No. 44, Neven No. 45 en Holmbry No. 49, wat in die Motshweng Plaaslike Munisipaliteit, Kgalegadi Distrik Munisipaliteit, Kuruman Magistraatsdistrik, Noord-Kaap Provinsie val. Die plekke Rugby No. 43, Padstok No. 50, Rholana No. 61, Magonot No. 507, Olney No. 44, Neven No. 45 en Holmbry No. 49 is ongeveer 63 km noord-noord-oos van Holarol, Noord-Kaap Provinsie. Die oopre Padstow, Goedbagin en Rugby, Mood en Magonot val binne die voorgestelde prospekteringsarea. Die kooimoduliteite betref belang is Ystererts.
- Die aansoek vir 'n Prospekterings Reg Aansoek ingevolge artikel 16 van die Wet op die Ontwikkeling van Minerale en Petroleum hulpbronne, 2002 (Wet No. 28 van 2002) by die Departement van Minerale Hulpbronne.

Die voorgestelde projek stel die volgende gelysde aktiwiteite in terme van die Nasionale Omgewingsbestuurswet, 1998 (Wet No.107 van 1998) (NEMA) en die Omgewings Impak Assessering (OIA) Regulasies (soos gewysig deur SKR 326 effektief 7 April 2017), in werking, en verlei dus 'n basiese assessering proses om omgewings magtiging.

SKR 327 Regulasies vir Omgewingsimpak opdoelings Nodus 1 van 2017 Aktiwiteit 20:

Enige aktiwiteit wat die bedryf van daardie aktiwiteit insluit wat 'n prospekterings ingevolge Artikel 16 van die Wet op die Ontwikkeling van Minerale en Petroleum hulpbronne, 2002 (Wet No. 28 van 2002) vereis, insluitende -

- geassosieerde infrastruktuur, strukture en grondwerke wat direk verband hou met die prospekterings van 'n minerale hulpbron [, of (insluitende aktiwiteite wat vooraf of tydens die proses van prospekterings van 'n minerale hulpbron, 2002 (Wet No. 28 van 2002)]
- die primêre verwerking van 'n minerale hulpbron insluitende wen, onttrekking, klassifikasie, konsentrasie, verpakkings, sifting of was; maar uitgesluit die sekondêre verwerking van 'n minerale hulpbron, met inbegrip van die smelt, verandering, vermindering, verfyning, kalfening of vergassing van die minerale hulpbron, in welke geval aktiwiteit 6 in Notifikasie ingewings 2 van toepassing is.

Ander wetgewing wat daardie voorgestelde projek in werking tree, sluit in: 'n Aansoek om 'n Prospekterings Reg ingevolge Artikel 16 van die Wet op die Ontwikkeling van Minerale en Petroleum hulpbronne, 2002 (Wet No. 28 van 2002) is by die Departement van Minerale Hulpbronne ingedien.

Belangstellende en Geïnteresseerde Partye (B & GPs) word genooi om skriftelike kommentaar te lewer. B & GPs moet hul kommentaar lewer met hul naam en kontakbesonderhede aan die omgewings konsultant wat binne 30 dae vanaf die datum van hierdie kennisgewing (3 September 2018) aangekondig word. Indien addisionele inligting benodig word, kan dit verby Greenmined Environmental.

Belangstellende en Geïnteresseerde Partye (B & GPs) word genooi om die openbare vergadering op 18 September 2018 by te woon.

- Plek: Padstow, Laarskool Maremane
- Tyd: 11:00

'n Register van B & GPs wat skriftelike kommentaar in gesien het of versook om geregistreer te word, sal oopbaar word. Alle staatsorgane wat jurisdiksie ten opsigte van die aktiwiteit het, sal ook op die register gelys word. Let asseblief daarop dat slegs geregistreerde B & GPs geregtig sal wees om kommentaar te lewer op verskeie en planne wat aan die Departement voorgelê moet word, mits die party sy naam, kontakbesonderhede en adres verskaf en enige direkte basisehede, finansiële, persoonlike of ander belangstelling oopbaar wat die party mag hê, in die goedkeuring of weiering van die aansoek. Die geregistreerde B & GP se wettige belangstelling binne 14 dae na die datum van die besluit, word skriftelik kennis gestel van die uitkoms van die aansoek, insluitend die redes vir die besluit en die reg om te appelleer.

OMGEWINGS KONSULTANT EN KONTAKPERSOON:
 Greenmined Environmental (Pty) Ltd
 Yolande Coetzee
 Posnet Suite 62, Private Bag X15
 Somers West 7129
 Tel: 011 9664390
 Faks: 086546 0679
 Sel: 0827345113
 E-Pos: yolande.o@greenmined.co.za

APPLIKANT:
 Rugron Exploration (Pty) Ltd
 Jurie Westraas
 Hooftweg 166, Paarl, 7646
 Tel: 083 212 8669
 E-Pos: jurie@gromonstra.co.za

NOTICE OF PROSPECTING RIGHT APPLICATION

Notice is hereby given in terms of Section 16 of the Mineral and Petroleum Resources Development Act, 2002 (Act No. 28 of 2002) (MPRDA) and the National Environmental Management Act, 1998 (Act No. 107 of 1998) (NEMA) as well as the Environmental Impact Assessment (EIA) Regulations of 2014 (as amended by GNR 326 effective 7 April 2017) intent to carry out the following activity:

- Rugron Exploration (Pty) Ltd intends to apply for a prospecting right on the farms Rugby No. 43, Padstok No. 50, Rholana No. 61, Magonot No. 507, Olney No. 44, Neven No. 45 and Holmbry No. 49, which falls in the Motshweng Local Municipality, Kgalegadi District Municipality, Kuruman Magisterial District, Northern Cape Province. The project areas are situated approximately 63 km North-North East of Holarol, Northern Cape Province. The towns of Padstow, Goedbagin and Rugby, Mood and Magonot falls within the proposed prospecting areas. The commodity of interest is Iron Ore.
- Submit an application for a Prospecting Right Application in terms of Section 16 of the Mineral and Petroleum Resources Development Act, 2002 (Act No. 28 of 2002) to the Department of Mineral Resources.

The proposed project triggers the following listed activities in terms NEMA, 1998, and the EIA Regulations (as amended by GNR 326 effective 7 April 2017), and therefore requires a Basic Assessment process to obtain environmental authorisation:

GNR 327 Environmental Impact Assessment Regulations Listing Notice 1 of 2017 Activity 20:

Any activity including the operation of that activity which requires a prospecting right in terms of Section 16 of the Mineral and Petroleum Resources Development Act, 2002 (Act No. 28 of 2002), including—

- associated infrastructure, structures and earthworks, directly related to the prospecting of a mineral resource [, or (including activities for which an exemption has been issued in terms of section 106 of the Mineral and Petroleum Resources Development Act, 2002 (Act No. 28 of 2002)]
- the primary processing of a mineral resource including winning, extraction, classifying, concentrating, crushing, screening or washing; but excluding the secondary processing of a mineral resource, including the smelting, beneficiation, reduction, refining, calcining or gasification of the mineral resource in which case activity 6 in Listing Notice 2 applies.

Other legislation triggered by the proposed project includes: An application for a Prospecting Right in terms of Section 16 of the Mineral and Petroleum Resources Development Act, 2002 (Act No. 28 of 2002) has been submitted to the Department of Mineral Resources.

Interested and Affected Parties (I&APs) are invited to provide written comments. I&APs must provide their comments with their name and contact details to the environmental consultant indicated below within 30 days from the date of this notice (3rd September 2018). Should additional information be required it could be obtained from Greenmined Environmental.

Interested and Affected Parties (I&APs) are invited to attend the public meeting on 18th September 2018.

- Location: Padstow, Maremane Primary School
- Time: 11:00

A register of I&AP's that submitted written comments or requested to be registered will be opened. All organs of state which have jurisdiction in respect of the activity will also be listed on the register. Please note that only registered I&APs will be entitled to comment on reports and plans to be submitted to the Department, provided that the party provides its name, contact details and address and discloses any direct business, financial, personal or other interest which the party may have in the approval or refusal of the application. The registered I&APs will, in writing, within 14 days of the date of the decision be notified of the outcome of the application including the reasons for the decision and the right to appeal.

ENVIRONMENTAL CONSULTANT AND CONTACT PERSON:
 Greenmined Environmental (Pty) Ltd
 Yolande Coetzee
 Posnet Suite 62, Private Bag X15
 Somers West 7129
 Tel: 011 9664390
 Faks: 086546 0679
 Sel: 0827345113
 E-mail: yolande.o@greenmined.co.za

APPLICANT:
 Rugron Exploration (Pty) Ltd
 Jurie Westraas
 166 Main Road, Paarl, 7646
 Tel: 083 212 8669
 E-mail: jurie@gromonstra.co.za

KENNISGEWING VAN PROSPEKTEER REG AANSOEK

Kennis gegee di hiermee in gevolge Artikel 16 van die Wet op die Ontwikkeling van Minerale en Petroleum hulpbronne, 2002 (Wet No.28 van 2002) (MPRDA) en die Wet op Nasionale Omgewings bestuur, 1998 (Wet No. 107 van 1998) (NEMA) soos die Regulasies vir Omgewings Impak Assessering (OIA) van 2014 (soos gewysig deur GNR 326 effektief 7 April 2017) besorg om die volgende aktiwiteit te voer:

- + Rugron Exploration Co (Edms) Bpk is van voorneme om aansoek te doen vir 'n prospektoereg en verwante infrasstruktuuraktiwiteite op die plase Rugby No. 43, Padstock No. 50, Rhokana No. 51, Magonat No. 507, Olney No. 44, Neven No. 45 en Holmby No. 49, wat in die Matshawang Plaaslike Munisipaliteit, Kgalagadi Distriks Munisipaliteit, Kuruman Magistraatsdistrik, Noord-Kaap Provinsie val. Die plase Rugby No. 43, Padstock No. 50, Rhokana No. 51, Magonat No. 507, Olney No. 44, Neven No. 45 en Holmby No. 49 is ongeveer 53 km noord-noord-oos van Holazel, Noord-Kaap Provinsie. Die dorpe Padstow, Goedbagin en Rugby No.49 en Magonat val binne die voorgestelde prospektoere area. Die kommoditeite van belang is Ysbarents.
- + Dien 'n aansoek vir 'n Prospektoereg Aansoek in gevolge artikel 16 van die Wet op die Ontwikkeling van Minerale en Petroleum hulpbronne, 2002 (Wet No. 28 van 2002) by die Departement van Minerale Hulpbronne.

Die voorgestelde projek sal die volgende gelye aktiwiteite in terme van die Nasionale Omgewingsbestuurswet, 1998 (Wet No.107 van 1998) (NEMA) en die Omgewings Impak Assessering (OIA) Regulasies (soos gewysig deur SKR 326 effektief 7 April 2017), in werking, en verskaf dus 'n basiese assesserings proses om omgewingsmagtiging.

SKR 327 Regulasies vir Omgewingsimpakbeoordelings Notas 1 van 2017 Akkwies 20:

Enige aktiwiteit wat die bedryf van daardie aktiwiteit insluit wat 'n prospektoereg in gevolge Artikel 16 van die Wet op die Ontwikkeling van Minerale en Petroleum hulpbronne, 2002 (Wet No. 28 van 2002) verskaf, insluitende -

- (a) geassiseerde infrastruktuur, strukture en grondwerke wat direk verband hou met die prospektering van 'n minerale hulpbron (j); of (insluitende aktiwiteite waarvoor 'n wysaafslag uitgereik is in gevolge artikel 105 van die Wet op die Ontwikkeling van Minerale en Petroleum hulpbronne, 2002 (Wet No. 28 van 2002))
- (b) die primêre verwerking van 'n minerale hulpbron insluitende wen, ontvrekking, klassifikasie, konsentrasie, verpakkings, sifting of was; maar uitgesluit die sekondêre verwerking van 'n minerale hulpbron, met inbegrip van die smelt, verdeling, vermindering, verfyning, kalfening of vergassing van die minerale hulpbron, in welke geval aktiwiteit 6 in Noteringskennisgewing 2 van toepassing is.

Ander wetgewing wat deur die voorgestelde projek in werking tree, sluit in:

'n Aansoek om 'n Prospektoereg in gevolge Artikel 16 van die Wet op die Ontwikkeling van Minerale en Petroleum hulpbronne, 2002 (Wet No. 28 van 2002) is by die Departement van Minerale Hulpbronne ingedien.

Belangstellende en Geaffekteerde Partye (B & GPs) word genooi om skriftelike kommentaar te lewer. B & GPs moet hul kommentaar lewer met hul naam en kontakbesonderhede aan die omgewings konsultant wat binne 30 dae vanaf die datum van hierdie kennisgewing (3 September 2018) aangedui word. Indien addisionele inligting benodig word, kan dit verkry word by Greenmined Environmental.

Belangstellende en Geaffekteerde Partye (B & GPs) word genooi om die openbare vergadering op 18 September 2018 by te woon.

- + Plek: Padstow, Laarskool Maremanse
- + Tyd: 11:00

'n Register van B & GPs wat skriftelike kommentaar ingedien het of versook om geregistreer te word, sal geopen word. Alle staatsorgane wat juridiese teen opsigte van die aktiwiteit, sal ook op die register gelye word. Let asseblief daarop dat slegs geregistreerde B & GPs geregtig sal wees om kommentaar te lewer op verslae en planne wat aan die Departement voorgelê moet word, mits die party sy naam, kontakbesonderhede en adres verskaf en enige direkte besighede-, finansiële, persoonlike of ander belangstelling openbaar wat die party mag hê, in die goedkeuring of weiering van die aansoek. Die geregistreerde B & GP se wil, binne 14 dae na die datum van die besluit, weds kritiek in kennis gestel van die uitslag van die aansoek, insluitend die redes vir die besluit en die reg om te appelleer.

OMGEWINGS KONSULTANT EN KONTAKPERSOON:

Greenmined Environmental (Pty) Ltd
Yolandie Coetzee
Posnet Suite 62, Privatebak X15
Somerset West 7129
Tel: 011 966 4390
Faks: 0856 46 0679
Sel: 0827 345 113
E-Pos: yolandie.o@greenmined.co.za

APPLIKANTE:

Rugron Exploration (Pty) Ltd
Jurie Weselak
Hooiweg 165, Paarl, 7646

Sel: 083 212 6669

E-Pos: jurie@ramanostra.co.za

NOTICE OF PROSPECTING RIGHT APPLICATION

Notice is hereby given in terms of Section 16 of the Mineral and Petroleum Resources Development Act, 2002 (Act No. 28 of 2002) (MPRDA) and the National Environmental Management Act, 1998 (Act No. 107 of 1998) (NEMA) as well as the Environmental Impact Assessment (EIA) Regulations of 2014 (as amended by GNR 326 effective 7 April 2017) intent to carry out the following activity:

- Rugron Exploration (Pty) Ltd intends to apply for a prospecting right on the farms Rugby No. 43, Padstock No. 50, Rhokana No. 61, Magonat No. 507, Olney No. 44, Neven No. 45 and Holmby No. 49, which falls in the Motshweng Local Municipality, Kgalegadi District Municipality, Kuruman Magisterial District, Northern Cape Province. The project areas are situated approximately 53 km North-North-East of Hotazel, Northern Cape Province. The towns of Padstow, Goedbegin and Rugby, Moed and Magonata falls within the proposed prospecting area. The commodity of interest is Iron Ore.
- Submit an application for a Prospecting Right Application in terms of Section 16 of the Mineral and Petroleum Resources Development Act, 2002 (Act No. 28 of 2002) to the Department of Mineral Resources.

The proposed project triggers the following listed activities in terms NEMA, 1998, and the EIA Regulations (as amended by GNR 326 effective 7 April 2017), and therefore requires a Basic Assessment process to obtain environmental authorisation:

GNR 327 Environmental Impact Assessment Regulations Listing Notice 1 of 2017 Activity 20:

Any activity including the operation of that activity which requires a prospecting right in terms of Section 16 of the Mineral and Petroleum Resources Development Act, 2002 (Act No. 28 of 2002), including—

- (a) *associated infrastructure, structures and earthworks, directly related to the prospecting of a mineral resource [,] or [including activities for which an exemption has been issued in terms of section 106 of the Mineral and Petroleum Resources Development Act, 2002 (Act No. 28 of 2002)]*
- (b) *the primary processing of a mineral resource including winning, extraction, classifying, concentrating, crushing, screening or washing but excluding the secondary processing of a mineral resource, including the smelting, beneficiation, reduction, refining, casting or gasification of the mineral resource in which case activity 6 in Listing Notice 2 applies.*

Other legislation triggered by the proposed project includes:

An application for a Prospecting Right in terms of Section 16 of the Mineral and Petroleum Resources Development Act, 2002 (Act No. 28 of 2002) has been submitted to the Department of Mineral Resources.

Interested and Affected Parties (I&APs) are invited to provide written comments. I&APs must provide their comments with their name and contact details to the environmental consultant indicated below within 30 days from the date of this notice (3rd September 2018). Should additional information be required it could be obtained from Greenmined Environmental.

Interested and Affected Parties (I&APs) are invited to attend the public meeting on 18th September 2018.

- Location: Padstow, Maramane Primary School
- Time: 11:00

A register of I&APs that submitted written comments or requested to be registered will be opened. All organs of state which have jurisdiction in respect of the activity will also be listed on the register. Please note that only registered I&APs will be entitled to comment on reports and plans to be submitted to the Department, provided that the party provides its name, contact details and address and discloses any direct business, financial, personal or other interest which the party may have in the approval or refusal of the application. The registered I&APs will, in writing, within 14 days of the date of the decision be notified of the outcome of the application including the reasons for the decision and their right to appeal.

ENVIRONMENTAL CONSULTANT AND CONTACT PERSON:

Greenmined Environmental (Pty) Ltd
Yolande Coetzee
Postnet Suite 62, Private Bag X15
Somerset West 7129
Tel: 011 998 4390
Fax: 0865 46 0579
Cell: 082734 5113
E-mail: ydandea@greenmined.co.za

APPLICANT:

Rugron Exploration (Pty) Ltd
Jurie Weeber
165 Main Road, Paarl, 7646

Cell: 083 212 8869

E-mail: jurie@tarnostra.co.za

PROOF OF ON SITE NOTICE IN AFRIKAANS

KENNISGEWING VAN PROSPEKTEER REG AANSOEK

Kennis geskied hiermee ingevolge Artikel 16 van die Wet op die Ontwikkeling van Minerale en Petroleumhulpbronne, 2002 (Wet No 28 van 2002) [MPRDA] en die Wet op Nasionale Omgewingsbestuur, 1998 (Wet No. 107 van 1998) [NEMA] soos die Regulasies vir Omgewings Impak Assessering (OIA) van 2014 (soos gewysig deur GNR 326 effektief 7 April 2017) beoog om die volgende aktiwiteit uit te voer:

- Rugron Exploration Co (Edms) Bpk is van voorneme om aansoek te doen vir 'n prospektereg en verwante infrastruktuuraktiwiteite op die plase Rugby No. 43, Padstock No. 50, Rhokana No. 61, Magonat No. 507, Olney No. 44, Neven No. 45 en Holmby No. 49, wat in die Motshaweng Plaaslike Munisipaliteit, Kgalagadi Distriks Munisipaliteit, Kuruman Magisteriale Distrik, Noord-Kaap Provinsie val. Die plase Rugby No. 43, Padstock No. 50, Rhokana No. 61, Magonat No. 507, Olney No. 44, Neven No. 45 en Holmby No. 49 is ongeveer 53 km noord-noord-oost van Hotazel, Noord-Kaap Provinsie. Die dorpe Padstow, Goedbegin en Rugby, Moed en Magonata val binne die voorgestelde prospekterarea. Die kommoditeit van belang is Ystererts.
- Dien 'n aansoek vir 'n Prospekter reg Aansoek in ingevolge artikel 16 van die Wet op die Ontwikkeling van Minerale en Petroleumhulpbronne, 2002 (Wet No. 28 van 2002) by die Departement van Minerale Hulpbronne.

Die voorgestelde projek stel die volgende gelyste aktiwiteite in terme van die Nasionale Omgewingsbestuurswet, 1998 (Wet No.107 van 1998) [NEMA] en die Omgewings Impak Assesering (OIA) Regulasies (soos gewysig deur SKR 326 effektief 7 April 2017), in werking. en vereis dus 'n basiese assesserings proses om omgewings magtiging

☛ **SKR 327** Regulasies vir Omgewingsinvloedbepalings Notas 1 van 2017 Aktiwiteit 20:

Enige aktiwiteit wat die bedryf van daardie aktiwiteit insluit wat 'n prospektereg ingevolge Artikel 16 van die Wet op die Ontwikkeling van Minerale en Petroleum hulpbronne, 2002 (Wet No. 28 van 2002) vereis, insluitende -

(a) geassosieerde infrastruktuur, strukture en grondwerke wat direk verband hou met die prospektering van 'n minerale hulpbron [;]; of [insluitende aktiwiteite waarvoor 'n vrystelling uitgereik is ingevolge artikel 106 van die Wet op die Ontwikkeling van Minerale en Petroleumhulpbronne, 2002 (Wet No. 28 van 2002)]

(b) die primêre verwerking van 'n minerale hulpbron insluitende wen, onttrekking, klassifikasie, konsentrasie, verplasing, sifting of was; maar uitgesluit die sekondêre verwerking van 'n minerale hulpbron, met inbegrip van die smelt, veredeling, vermindering, verfyning, kalifering of vergassing van die minerale hulpbron, in welke geval aktiwiteit 6 in Noteringskennisgewing 2 van toepassing is.

Ander wetgewing wat deur die voorgestelde projek veroorsaak word, sluit in:

- ☛ 'n Aansoek om 'n Prospektereg ingevolge Artikel 16 van die Wet op die Ontwikkeling van Minerale en Petroleum hulpbronne, 2002 (Wet No. 28 van 2002) is by die Departement van Minerale Hulpbronne ingedien.

Belangstellende en Geaffekteerde Partye (B & GP's) word genooi om skriftelike kommentaar te lewer. B & GP's moet hul kommentaar lewer met hul naam en kontakbesonderhede aan die omgewings konsultant wat binne 30 dae vanaf die datum van hierdie kennisgewing (3 September 2018) aangedui word. Indien addisionele inligting benodig word, kan dit verkry word by Greenmined Environmental.

Belangstellende en Geaffekteerde Partye (B & GP's) word genooi om die openbare vergadering op 18 September 2018 by te woon.

- Plek: Padstow, Laerskool Maremane
- Tyd: 11:00

'n Register van B & GP's wat skriftelike kommentaar ingedien het of versoek om geregistreer te word, sal geopen word. Alle staatsorgane wat jurisdiksie ten opsigte van die aktiwiteit het, sal ook op die register gelys word. Let asseblief daarop dat slegs geregistreerde B & GPe geregtig sal wees om kommentaar te lewer op verslae en planne wat aan die Departement voorgelê moet word, mits die party sy naam, kontakbesonderhede en adres verskaf en enige direkte besigheids-, finansiële, persoonlike of ander belangstelling openbaar wat die party mag hê. het in die goedkeuring of weiering van die aansoek. Die geregistreerde B & GP se wil, binne 14 dae na die datum van die besluit, word skriftelik in kennis gestel van die uitslag van die aansoek, insluitend die redes vir die besluit en die reg om te appelleer.

OMGEWINGS KONSULTANT EN KONTAKPERSOON:

Greenmined Environmental (Pty) Ltd
Yolandie Coetzee
Postnet Suite 62, Private Bag X15
Somerset West, 7129
Tel: 011 966 4390
Fax: 086 546 0579
Sell: 082 734 5113
E-Pos: yolandie.c@greenmined.co.za

APPLIKANT:

Rugron Exploration (Pty) Ltd
Jurie Wessles
165 Main Road, Paarl, 7646
Sell: 083 212 6669

E-Pos: jurie@terranostira.co.za



PROOF OF ON SITE NOTICE IN ENGLISH

NOTICE OF PROSPECTING RIGHT APPLICATION

Notice is hereby given in terms of Section 16 of the Mineral and Petroleum Resources Development Act, 2002 (Act No 28 of 2002) [MPRDA] and the National Environmental Management Act, 1998 (Act No. 107 of 1998) [NEMA] as well as the Environmental Impact Assessment (EIA) Regulations of 2014 (as amended by GNR 326 effective 7 April 2017) intent to carry out the following activity:

- Rugron Exploration (Pty) Ltd intends to apply for a prospecting right on the farms Rugby No. 43, Padstock No. 50, Rhokana No. 61, Magonat No. 507, Olney No. 44, Neven No. 45 and Holmby No. 49, which falls in the Motshaweng Local Municipality, Kgalagadi District Municipality, Kuruman Magisterial District, Northern Cape Province. The project areas are situated approximately 53 km North-North- East of Hotazel, Northern Cape Province. The towns of Padstow, Goedbegin and Rugby, Moed and Magonata falls within the proposed prospecting area. The commodity of interest is Iron Ore.
- Submit an application for a Prospecting Right Application in terms of Section 16 of the Mineral and Petroleum Resources Development Act, 2002 (Act No 28 of 2002) to the Department of Mineral Resources.

The proposed project triggers the following listed activities in terms NEMA, 1998, and the EIA Regulations (as amended by GNR 326 effective 7 April 2017), and therefore requires a Basic Assessment process to obtain environmental authorisation:

- GNR 327 Environmental Impact Assessment Regulations Listing Notice 1 of 2017 Activity 20:

Any activity including the operation of that activity which requires a prospecting right in terms of Section 16 of the Mineral and Petroleum Resources Development Act, 2002 (Act No. 28 of 2002), including —

- (a) associated infrastructure, structures and earthworks, directly related to the prospecting of a mineral resource [;]; or [including activities for which an exemption has been issued in terms of section 106 of the Mineral and Petroleum Resources Development Act, 2002 (Act No. 28 of 2002)]*
- (b) the primary processing of a mineral resource including winning, extraction, classifying, concentrating, crushing, screening or washing; but excluding the secondary processing of a mineral resource, including the smelting, beneficiation, reduction, refining, calcining or gasification of the mineral resource in which case activity 6 in Listing Notice 2 applies.*

Other legislation triggered by the proposed project includes:

- An application for a Prospecting Right in terms of Section 16 of the Mineral and Petroleum Resources Development Act, 2002 (Act No. 28 of 2002) has been submitted to the Department of Mineral Resource.

Interested and Affected Parties (I&AP's) are invited to provide written comments. I&AP's must provide their comments with their name and contact details to the environmental consultant indicated below within 30 days from the date of this notice (3rd September 2018). Should additional information be required it could be obtained from Greenmined Environmental.

Interested and Affected Parties (I&AP's) are invited to attend the public meeting on 18th September 2018.

- Location: Padstow, Maremane Primary School
- Time: 11:00

A register of I&AP's that submitted written comments or requested to be registered will be opened. All organs of state which have jurisdiction in respect of the activity will also be listed on the register. Please note that only registered I&AP's will be entitled to comment on reports and plans to be submitted to the Department, provided that the party provides its name, contact details and address and discloses any direct business, financial, personal or other interest which the party may have in the approval or refusal of the application. The registered I&AP's will, in writing, within 14 days of the date of the decision be notified of the outcome of the application including the reasons for the decision and the right to appeal.

Environmental Consultant and Contact Person:

Greenmined Environmental (Pty) Ltd
Yolandie Coetzee
Postnet Suite 62, Private Bag X15
Somerset West, 7129
Tel: 011 966 4390
Fax: 086 546 0579
Cell: 082 734 5113
E-mail: yolandie.c@greenmined.co.za

Applicant:

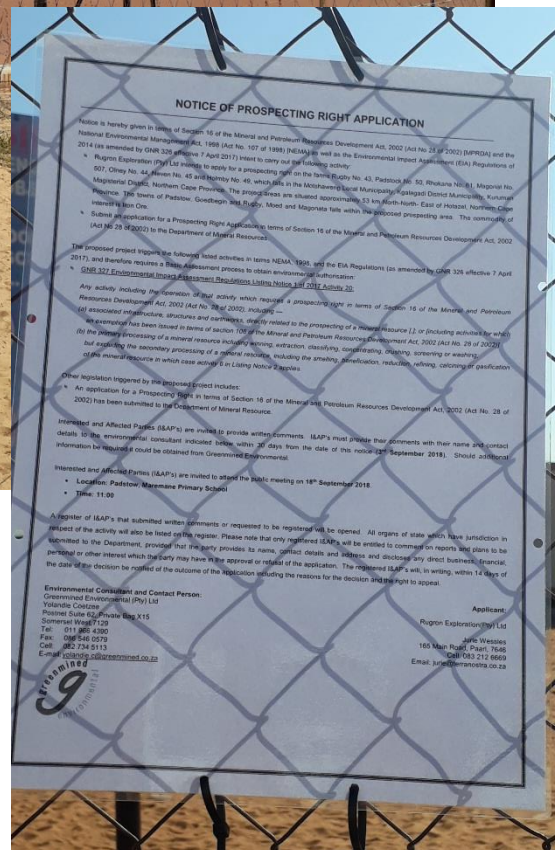
Rugron Exploration(Pty) Ltd
Jurie Wessles
165 Main Road, Paarl, 7646
Cell: 083 212 6669
Email: jurie@terranostra.co.za



ON-SITE NOTICES PLACED ON A BOUNDARY FENCE AT THE FARM RUGBY ON THE 2ND OF AUGUST 2018



NOTICES WERE PLACED AT THE SITE AT THE MAREMNE PRIMARY SCHOOL IN PADSTOW ON THE 2ND OF AUGUST 218



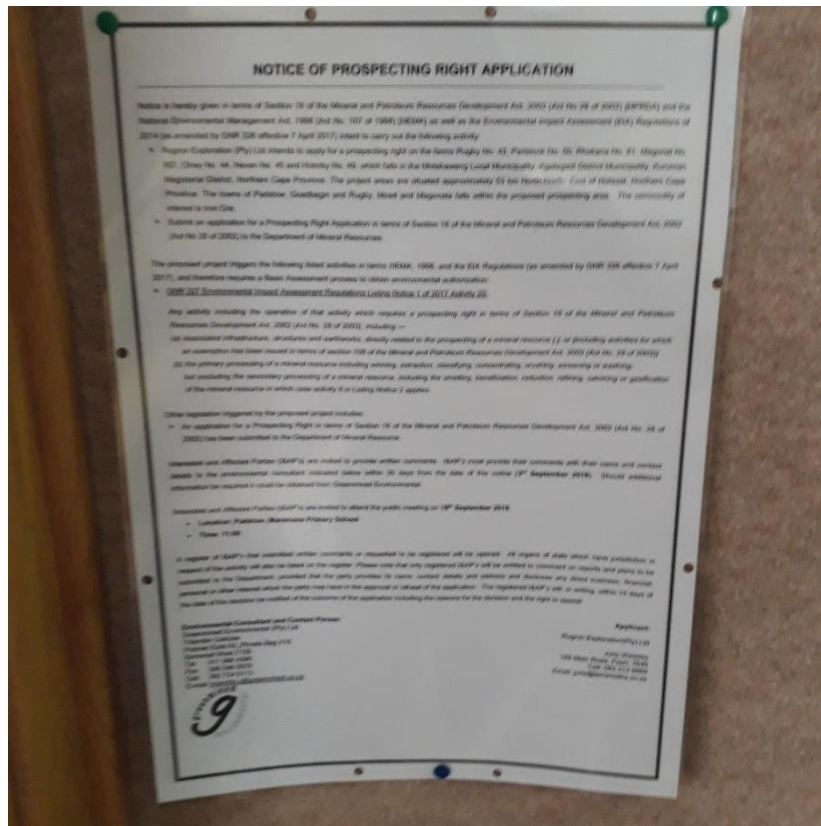
NOTICES WERE PLACED AT SESHENG PRIMARY SCHOOL IN SLOUGH ON THE 2ND OF AUGUST 2018



**NOTICES WERE PLACED AT SEGOPOTSO SECONDARY SCHOOL IN LAXEY
ON THE 2ND OF AUGUST 2018**



NOTICES WERE PLACED AT JOE MOROLONG LOCAL MUNICIPALITY ON THE 2ND OF AUGUST 2018



UPLOAD ONTO SAHRIS ON THE ON THE 3RD OF AUGUST 2018

The screenshot shows a web browser window with the URL www.sahra.org.za/sahris/cases/rugron-prospecting-right-sph. The page displays a notification at the top: "Heritage Cases *Rugron Prospecting Right SPH* has been created." Below this, the page title is "Heritage Cases" with "VIEW" and "EDIT" options. The main heading is "Rugron Prospecting Right SPH". There are social media sharing buttons for Like (0), Tweet, LinkedIn, and Email. The page is divided into sections: "CaseHeader", "LocationInfo", and "Admin". The "CaseHeader" section contains the following information:

- Status: SUBMITTED
- HeritageAuthority(s): SAHRA
- Case Type: Section 38 (8) - Statutory Comment Required
- ProposalDescription: Rugron Exploration Co (Pty) Ltd intends to apply for a prospecting right and related infrastructural activities on the farms Rugby No. 43, Padstock No. 50, Rhokana No. 61, Magonat No. 507, Olney No. 44, Neven No. 45 and Holmby No. 49, which falls in the Motshaweng Local Municipality, Kgalagadi District Municipality, Kuruman Magisterial District, Northern Cape Province.
- ApplicationDate: Friday, August 3, 2018 - 15:22
- CaseID: 12769
- Applicants: Johan Le Roux
- Consultants/Experts: Yolandie du Preez
- OtherReferences:
- ReferenceList:

The "AdditionalDocuments" section lists one document: "1. Pre-Application BID for Rugron. 00.pdf". A "Back to Top" button is located at the bottom right of the main content area. A chat window is visible at the bottom right corner, showing "Chat (3)".

APPENDIX A – PUBLIC PARTICIPATION

SUBMISSION OF DRAFT BASIC ASSESSMENT REPORT FOR ENVIRONMENTAL AUTHORIZATION (BASIC ASSESSMENT PROCESS) FOR PROSPECTING RIGHT APPLICATION IN TERMS OF SECTION 16 OF THE MINERALS AND PETROLEUM RESOURCES DEVELOPMENT ACT, 2002 (ACT NO 28 OF 2002) AND THE NATIONAL ENVIRONMENTAL MANAGEMENT ACT, 1998 (ACT NO 107 OF 1998 NEMA) AS WELL AS THE ENVIRONMENTAL IMPACT ASSESSMENT REGULATIONS OF 2014 (AS AMENDED BY GNR 326 EFFECTIVE 7 APRIL 2017): BY RUGRON EXPLORATION (PTY) LTD, FOR PROSPECT DRILLING OF Iron Ore., on the farms RUGBY NO. 43, PADSTOCK NO. 50, RHOKANA NO. 61, MAGONAT NO. 507, OLNEY NO. 44, NEVEN NO. 45 AND HOLMBY NO. 49, WHICH FALLS IN THE MOTSHAWENG LOCAL MUNICIPALITY, KGALAGADI DISTRICT MUNICIPALITY, KURUMAN MAGISTERIAL DISTRICT, NORTHERN CAPE PROVINCE

NC 30/5/1/12/12269 PR

EXAMPLE OF NOTIFICATION OF THE DRAFT BASIC ASSESSMENT REPORT
SENT TO INFORM THE STAKEHOLDERS AND I&AP'S ON THE 7TH OF
NOVEMBER 2018



Reference No: **NC30/5/1/1/2/12269PR**

To Whom It May Concern

7 November 2018

RE: SUBMISSION OF DRAFT BASIC ASSESSMENT REPORT FOR ENVIRONMENTAL AUTHORIZATION (BASIC ASSESSMENT PROCESS) FOR PROSPECTING RIGHT APPLICATION IN TERMS OF SECTION 16 OF THE MINERALS AND PETROLEUM RESOURCES DEVELOPMENT ACT, 2002 (ACT NO 28 OF 2002) AND THE NATIONAL ENVIRONMENTAL MANAGEMENT ACT, 1998 (ACT NO 107 OF 1998 NEMA) AS WELL AS THE ENVIRONMENTAL IMPACT ASSESSMENT REGULATIONS OF 2014 (AS AMENDED BY GNR 326 EFFECTIVE 7 APRIL 2017): BY RUGRON EXPLORATION (PTY) LTD, FOR PROSPECT DRILLING OF Iron Ore., on the farms RUGBY NO. 43, PADSTOCK NO. 50, RHOKANA NO. 61, MAGONAT NO. 507, OLNEY NO. 44, NEVEN NO. 45 AND HOLMBY NO. 49, WHICH FALLS IN THE MOTSHAWENG LOCAL MUNICIPALITY, KGALAGADI DISTRICT MUNICIPALITY, KURUMAN MAGISTERIAL DISTRICT, NORTHERN CAPE PROVINCE.

The Draft Basic Assessment Report for the proposed prospecting right application on the farms Rugby No. 43, Padstock No. 50, Rhokana No. 61, Magonat No. 507, Olney No. 44, Neven No. 45 and Holmby No. 49, which falls in the Motshaweng Local Municipality, Kgalagadi District Municipality, Kuruman Magisterial District, Northern Cape Province is now available for your perusal. A copy of the document can be obtained from Greenmined Environmental upon request, or downloaded from the company website at www.greenmined.com.

Should you be interested your comments are kindly requested on the DBAR & EMPR A thirty days commenting period, ending on the 9th of December 2018 will be allowed for stakeholders and I&AP's to submit their comments. All comments received on the DBAR will be incorporated in the Final Basic Assessment Report to be submitted to DMR.

We trust you will find this in order. Please do not hesitate to contact us in the event of any uncertainties.

Kind Regards,

A handwritten signature in black ink, appearing to read "Yolandie Coetzee".

Yolandie Coetzee

Greenmined Environmental

Yolandie.c@greenmined.co.za

the goal isn't to live forever, it is to protect a planet that will

Greenmined Environmental (Pty) Ltd | Tel: 021 851 2673 | Fax: 086 546 0579
Office No 36, Baker Square Block 1, De Beers Avenue, Paardevlei, Somerset West, 7130
Postnet Suite 62, Private Bag X15, Somerset West, 7129
Directors: S Smit; R L Shedlock; C Weideman | Reg No: 2012/055585/07 | VAT No. 4040263032

NOTIFICATION OF STAKEHOLDERS

Organisation	Name
Department of Economic Development and Tourism	Mrs H Samson Me Nadia Pause
Department of Roads and Public Works	Mr Kholekile Nogwili
Department of Agriculture, Land Reform and Rural Development	Mr W D Mothibi
Department of Labour	Mr Albanie
Department of Environment and Nature Conservation	Director for Environmental Quality Management Mr B Fisher
Water Quality Management: Orange Proto-CMA	Melinda Mei
Joe Morolong Local Municipality	Municipal Manager Mr Tebogo Tlhoale
Joe Morolong Local Municipality Ward 2 (Ganap Villiage)	CIlr Keikantsemang Novility Tswere
Joe Morolong Local Municipality Ward 6 (Moshaweng)	CIlr Lesego Freddy Seikaneng
John Taolo Gaetsewe District Municipality	Mr D Molaole
South African Heritage Resource Agency	Heritage Officer

**CORRESPONDENCE WITH DEPARTMENT OF ECONOMIC DEVELOPMENT
AND TOURISM ON THE 7TH OF NOVEMBER 2018**



Reference No: NC30/5/1/1/2/12269PR

Department of Economic Development and Tourism
Private Bag X6108
Kimberley
8300

7 November 2018

(053) 839 4002

Dear Mr S Mabilo

RE: SUBMISSION OF DRAFT BASIC ASSESSMENT REPORT FOR ENVIRONMENTAL AUTHORIZATION (BASIC ASSESSMENT PROCESS) FOR PROSPECTING RIGHT APPLICATION IN TERMS OF SECTION 16 OF THE MINERALS AND PETROLEUM RESOURCES DEVELOPMENT ACT, 2002 (ACT NO 28 OF 2002) AND THE NATIONAL ENVIRONMENTAL MANAGEMENT ACT, 1998 (ACT NO 107 OF 1998 NEMA) AS WELL AS THE ENVIRONMENTAL IMPACT ASSESSMENT REGULATIONS OF 2014 (AS AMENDED BY GNR 326 EFFECTIVE 7 APRIL 2017): BY RUGRON EXPLORATION (PTY) LTD, FOR PROSPECT DRILLING OF Iron Ore., on the farms RUGBY NO. 43, PADSTOCK NO. 50, RHOKANA NO. 61, MAGONAT NO. 507, OLNEY NO. 44, NEVEN NO. 45 AND HOLMBY NO. 49, WHICH FALLS IN THE MOTSHAWENG LOCAL MUNICIPALITY, KGALAGADI DISTRICT MUNICIPALITY, KURUMAN MAGISTERIAL DISTRICT, NORTHERN CAPE PROVINCE.

Please receive one (1) hard and one (1) electronic copy of the Draft Basic Assessment Report for the proposed prospecting right application on the farms Rugby No. 43, Padstock No. 50, Rhokana No. 61, Magonat No. 507, Olney No. 44, Neven No. 45 and Holmby No. 49, which falls in the Motshaweng Local Municipality, Kgalagadi District Municipality, Kuruman Magisterial District, Northern Cape Province.

The identified stakeholders and I&AP's were again notified of the availability of the DBAR for their perusal.

A thirty days commenting period, ending on the 9th December 2018 will be allowed for stakeholders and I&AP's to submit their comments. All comments received on the DBAR will be incorporated in the Final Basic Assessment Report to be submitted to DMR.

the goal isn't to live forever, it is to protect a planet that will

Greenmined Environmental (Pty) Ltd | Tel: 021 851 2873 | Fax: 086 546 0579
Office No 38, Baker Square Block 1, De Beers Avenue, Paardevlei, Somerset West, 7130
Postnet Suite 62, Private Bag X15, Somerset West, 7129
Directors: S Smit; R.L Shedlock; C Weideman | Reg No: 2012/055565/07 | VAT No. 4040263032



WAYBILL



Delivery on behalf of: **B&E International (Pty) Ltd**

Waybill No. 3712680

Customer ref: Middelwater 12268PR

Custom ID: DBAR 12268PR

Collect From: Greenwind Environmental (Pty) Ltd
38 Bakers Square Block One
De Beers Avenue, Roseville
Somerset West
Somerset West

Deliver To: Department of Economic Development
and Tourism
Methu Towers
Market Square
Kimberley

Contact Person: Daryn Price
Telephone No: 0216512673 / 0827803667
Collect After: Time 13:00 Date 05 Nov 2018

Contact Person: Mr S Mollo
Telephone No: 853 839 4003
Deliver Before: Time 16:00 Date 07 Nov 2018

Sender's Name: M. Lingenfelster
Signature:
Time & Date: 12h30

Receiver's Name: Ukwela
Signature:
Time & Date: 07/11/2018 @ 5h 40

No. items sent: 1

No. items received: Please record any discrepancy in space below

Type of Parcel: Envelope (C-0-6-ONK)

Collecting Driver's Signature: _____
Delivery Driver's Signature: _____

Special instructions


Customer ref: Middelwater 12268PR
Deliver Before: Time 19:00 Date 07 Nov 2018
Deliver to: Department of Economic Development and Tourism, Methu Towers, Market Square, Kimberley



CORRESPONDENCE WITH DEPARTMENT OF ROADS AND PUBLIC WORKS ON THE 7TH OF NOVEMBER 2018


FW: DBAR Notice - 12269PR - Roads - Message (HTML)

File Message Tell me what you want to do...

 Marlene Lingenfelder | 'KNogwili@ncpg.gov.za' | 1 | 2018/11/07

FW: DBAR Notice - 12269PR - Roads

You forwarded this message on 2018/11/07 02:45 PM.

 Rugron DBAR Notice.pdf
0 bytes

Good day,

Please find attached notification that the Draft Basic Assessment Report for the proposed prospecting right application on the farms Rugby No. 43, Padstock No. 50, Rhokana No. 61, Magonat No. 507, Olney No. 44, Neven No. 45 and Holmby No. 49, which falls in the Motshaweng Local Municipality, Kgalagadi District Municipality, Kuruman Magisterial District, Northern Cape Province is now available for your perusal. A copy of the document can be obtained from Greenmined Environmental upon request, or downloaded from the company website at www.greenmined.com.

Kind Regards/Vriendelike Groete
Marlene Lingenfelder
Project Administrator

Delivered: DBAR Notice - 12269PR - Roads - Report

File Report

Delete Forward More Move Rules Mark Unread Categorize Follow Up Find Related Select Find Zoom

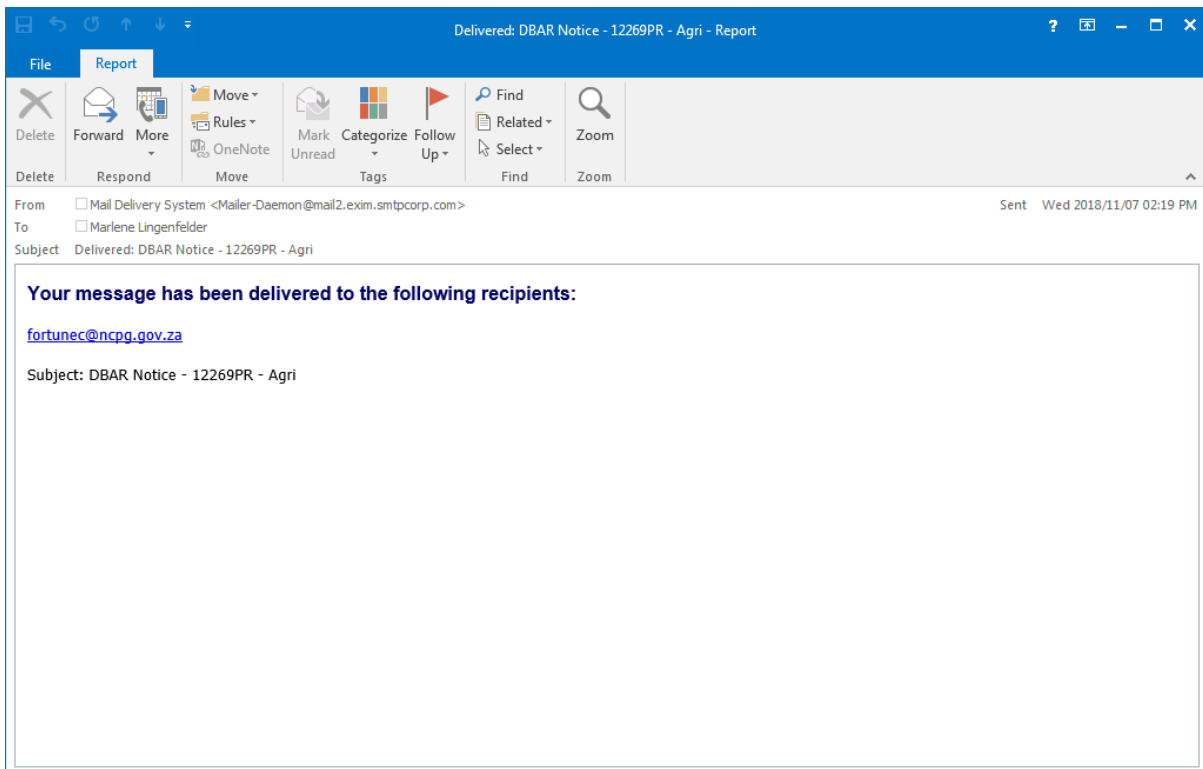
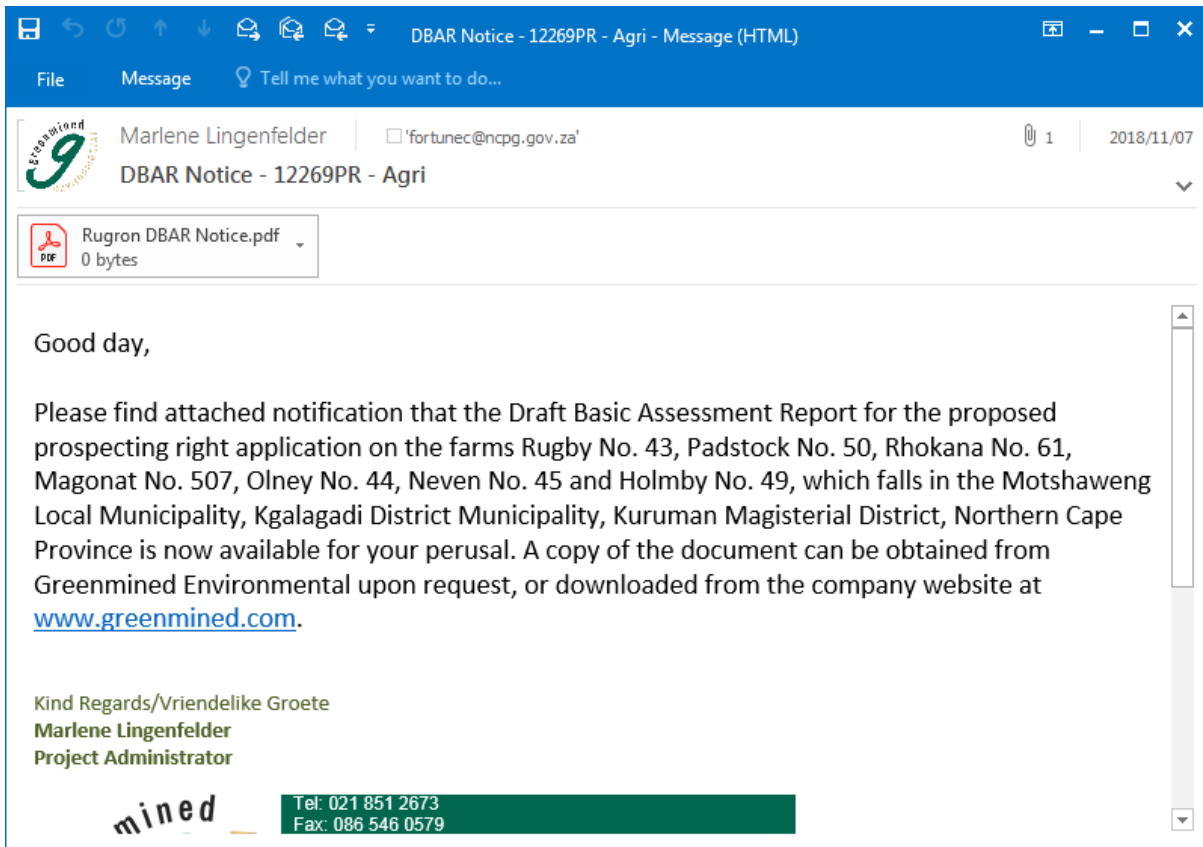
From Mail Delivery System <Mailer-Daemon@mail1.exim.smtpcorp.com> Sent Wed 2018/11/07 02:40 PM
To Marlene Lingenfelder
Subject Delivered: DBAR Notice - 12269PR - Roads

Your message has been delivered to the following recipients:

KNogwili@ncpg.gov.za

Subject: FW: DBAR Notice - 12269PR - Roads

**CORRESPONDENCE WITH DEPARTMENT OF AGRICULTURE, LAND REFORM
AND RURAL DEVELOPMENT ON THE 7TH OF NOVEMBER 2018**



**PROOF OF REGISTRATION RECEIVED FROM THE DEPARTMENT OF
AGRICULTURE, LAND REFORM AND RURAL DEVELOPMENT**



BACKGROUND INFORMATION DOCUMENT

CONTACT DETAILS:

Name/Naam	Mr. K. Moeketsi
Organisation/Instansie	Dept Rural Development & Land Reform (DRDLR)
Interest/Belange	
Postal Address/Pos Adres	Private Bag 15007, Kimberley, 8301
Tel	(083) 830 4000
Fax/Faks	(083) 830 4095
E-mail/E-pos	

COMMENTS/ OPMERKINGS:

No Objection:	
Request additional information:	The properties are communal land administered by the DRDLR on behalf of the traditional authorities. The relevant traditional authority must be contacted.
Concerns:	

Signature:

Kgotso Moeketsi
Chief Director PSSC: NC

CORRESPONDENCE WITH DEPARTMENT OF LABOUR ON THE 7TH OF NOVEMBER 2018

The screenshot shows an email client window with the title "DBAR Notice - 12269PR - Labor - Message (HTML)". The sender is Marlene Lingenfelder, with the email address 'zolile.albanie@labour.gov.za'. The subject is "DBAR Notice - 12269PR - Labor". An attachment named "Rugron DBAR Notice.pdf" is shown with a size of 0 bytes. The email body contains the following text:

Good day,

Please find attached notification that the Draft Basic Assessment Report for the proposed prospecting right application on the farms Rugby No. 43, Padstock No. 50, Rhokana No. 61, Magonat No. 507, Olney No. 44, Neven No. 45 and Holmby No. 49, which falls in the Motshaweng Local Municipality, Kgalagadi District Municipality, Kuruman Magisterial District, Northern Cape Province is now available for your perusal. A copy of the document can be obtained from Greenmined Environmental upon request, or downloaded from the company website at www.greenmined.com.

Kind Regards/Vriendelike Groete
Marlene Lingenfelder
Project Administrator

The "mined" logo is visible at the bottom left, and contact information is provided in a green box: Tel: 021 851 2673, Fax: 086 546 0579.

The screenshot shows an email client window with the title "Delivered: DBAR Notice - 12269PR - Labor - Report". The "Report" tab is active. The email header information is as follows:

From: Mail Delivery System <Mailer-Daemon@mail1.exim.smtpcorp.com>
To: Marlene Lingenfelder
Subject: Delivered: DBAR Notice - 12269PR - Labor

The main content of the report states:

Your message has been delivered to the following recipients:

zolile.albanie@labour.gov.za

Subject: DBAR Notice - 12269PR - Labor

CORRESPONDENCE WITH DEPARTMENT OF ENVIRONMENT AND NATURE CONSERVATION ON THE 7TH OF NOVEMBER 2018

The screenshot shows an email client window titled "DBAR Notice - 12269PR - DENC - Message (HTML)". The sender is Marlene Lingenfelder, with email addresses 'bfisher@ncpg.gov.za' and 'tmakaudi@ncpg.gov.za'. The subject is "DBAR Notice - 12269PR - DENC". A notification states "You forwarded this message on 2018/11/07 02:40 PM." An attachment is listed as "Rugron DBAR Notice.pdf" (0 bytes). The email body contains the following text:

Good day,

Please find attached notification that the Draft Basic Assessment Report for the proposed prospecting right application on the farms Rugby No. 43, Padstock No. 50, Rhokana No. 61, Magonat No. 507, Olney No. 44, Neven No. 45 and Holmby No. 49, which falls in the Motshaweng Local Municipality, Kgalagadi District Municipality, Kuruman Magisterial District, Northern Cape Province is now available for your perusal. A copy of the document can be obtained from Greenmined Environmental upon request, or downloaded from the company website at www.greenmined.com.

Kind Regards/Vriendelike Groete
Marlene Lingenfelder
Project Administrator

The screenshot shows an email client window titled "Delivered: DBAR Notice - 12269PR - DENC - Report". The interface includes a menu bar with "File" and "Report", and a toolbar with icons for Delete, Forward, More, Move, Rules, OneNote, Mark Unread, Categorize, Follow Up, Find, Related, Select, and Zoom. The message details are as follows:

From: Mail Delivery System <Mailer-Daemon@mail1.exim.smtpcorp.com>
To: Marlene Lingenfelder
Subject: Delivered: DBAR Notice - 12269PR - DENC

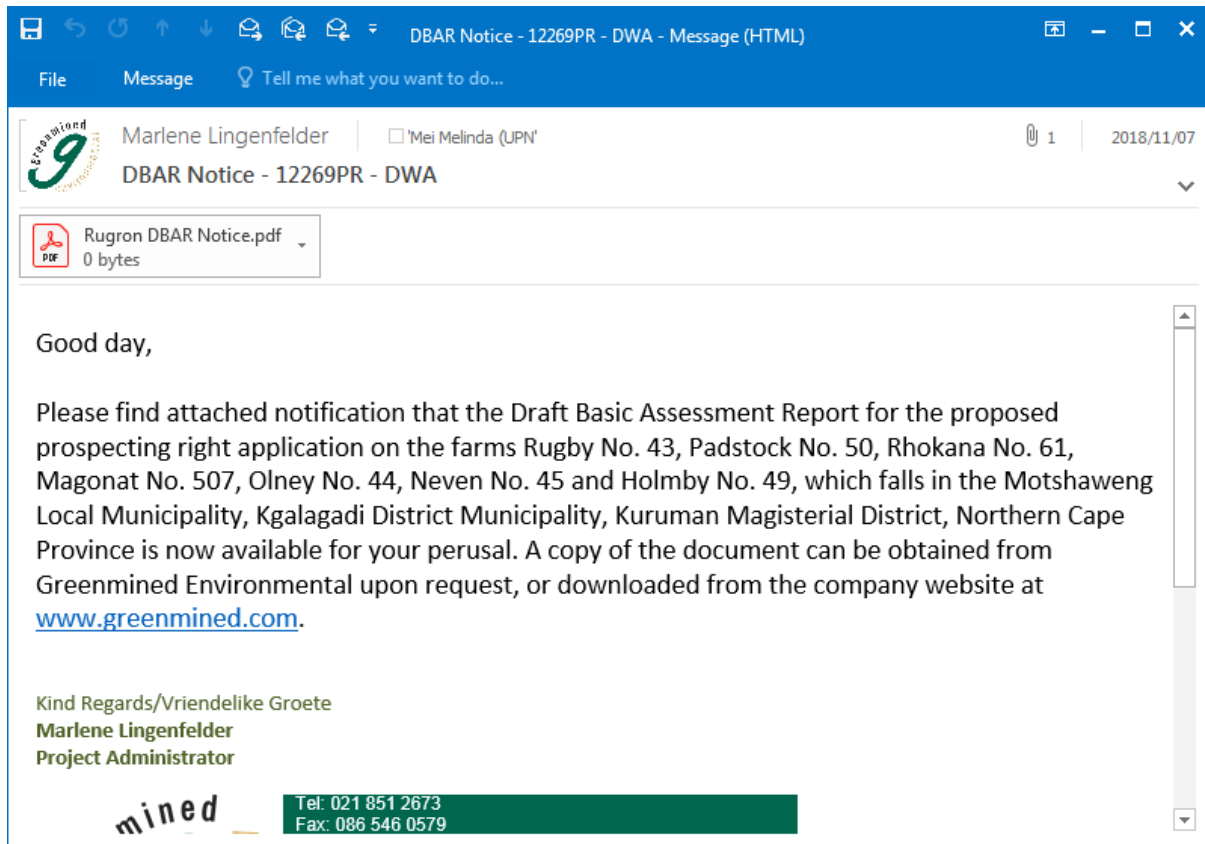
Sent: Wed 2018/11/07 02:21 PM

Your message has been delivered to the following recipients:

- bfisher@ncpg.gov.za
- tmakaudi@ncpg.gov.za

Subject: DBAR Notice - 12269PR - DENC

CORRESPONDENCE WITH WATER QUALITY MANAGEMENT: ORANGE PROTO-CMA ON THE 7TH OF NOVEMBER 2018



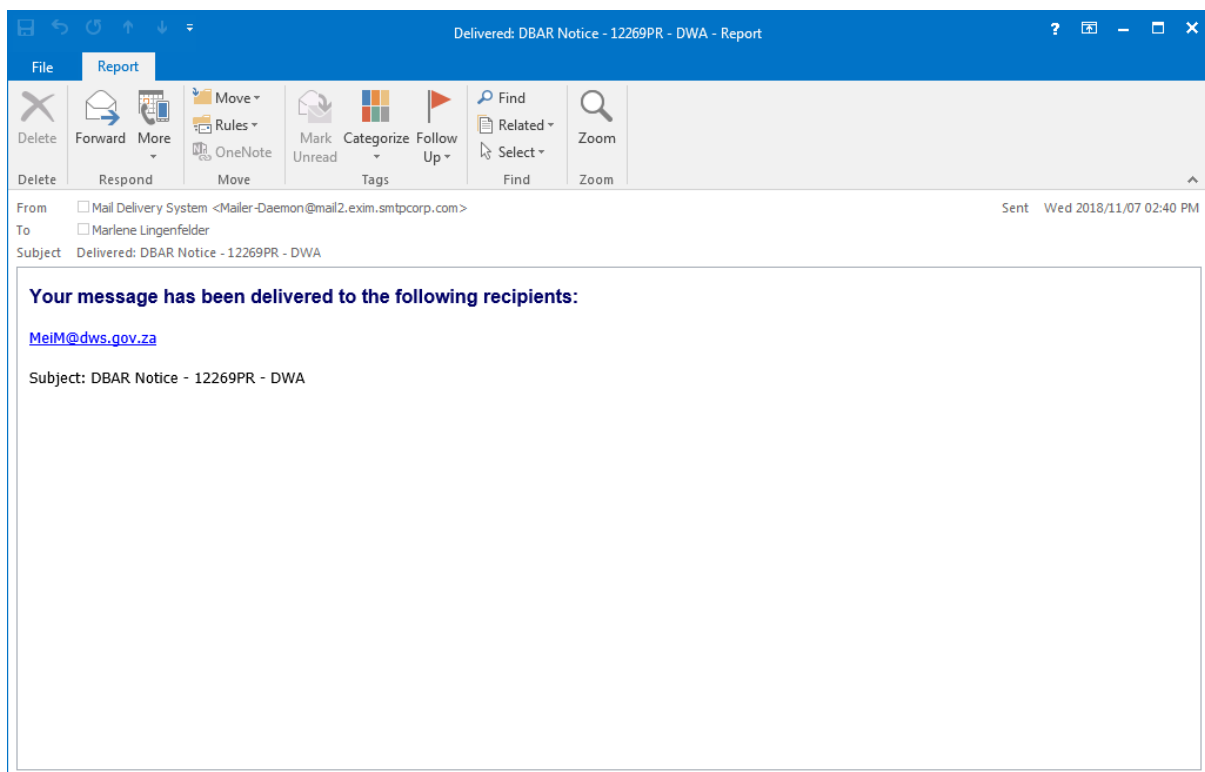
The screenshot shows an email client window titled "DBAR Notice - 12269PR - DWA - Message (HTML)". The sender is Marlene Lingenfelder, with a checkbox for "Mei Melinda (UPN)". The subject is "DBAR Notice - 12269PR - DWA". An attachment "Rugron DBAR Notice.pdf" (0 bytes) is visible. The email body contains the following text:

Good day,

Please find attached notification that the Draft Basic Assessment Report for the proposed prospecting right application on the farms Rugby No. 43, Padstock No. 50, Rhokana No. 61, Magonat No. 507, Olney No. 44, Neven No. 45 and Holmby No. 49, which falls in the Motshaweng Local Municipality, Kgalagadi District Municipality, Kuruman Magisterial District, Northern Cape Province is now available for your perusal. A copy of the document can be obtained from Greenmined Environmental upon request, or downloaded from the company website at www.greenmined.com.

Kind Regards/Vriendelike Groete
Marlene Lingenfelder
Project Administrator

mined Tel: 021 851 2673
Fax: 086 546 0579



The screenshot shows an email client window titled "Delivered: DBAR Notice - 12269PR - DWA - Report". The window displays a delivery report with the following details:

From: Mail Delivery System <Mailer-Daemon@mail2.exim.smtpcorp.com>
To: Marlene Lingenfelder
Subject: Delivered: DBAR Notice - 12269PR - DWA

Sent Wed 2018/11/07 02:40 PM

Your message has been delivered to the following recipients:

MeiM@dws.gov.za

Subject: DBAR Notice - 12269PR - DWA

PROOF OF ELECTRONIC COPY OF THE DARFT BASIC ASSESSMENT REPORT SEND TO THE DEPARTMENT OF WATER AND SANITATION - KIMBERLEY ON THE 12TH OF NOVEMBER 2018 AS REQUESTED.



Reference No: NC30/5/1/1/2/12269PR

Department of Water and Sanitation
28 Central Road
Beaconsfield
Kimberley
8301

12 November 2018

(053) 8836 7611

RamugondoV@dws.gov.za

Attention: Vhonani,

RE: SUBMISSION OF DRAFT BASIC ASSESSMENT REPORT FOR ENVIRONMENTAL AUTHORIZATION (BASIC ASSESSMENT PROCESS) FOR PROSPECTING RIGHT APPLICATION IN TERMS OF SECTION 16 OF THE MINERALS AND PETROLEUM RESOURCES DEVELOPMENT ACT, 2002 (ACT NO 28 OF 2002) AND THE NATIONAL ENVIRONMENTAL MANAGEMENT ACT, 1998 (ACT NO 107 OF 1998 NEMA) AS WELL AS THE ENVIRONMENTAL IMPACT ASSESSMENT REGULATIONS OF 2014 (AS AMENDED BY GNR 326 EFFECTIVE 7 APRIL 2017): BY RUGRON EXPLORATION (PTY) LTD, FOR PROSPECT DRILLING OF Iron Ore., on the farms RUGBY NO. 43, PADSTOCK NO. 50, RHOKANA NO. 61, MAGONAT NO. 507, OLNEY NO. 44, NEVEN NO. 45 AND HOLMBY NO. 49, WHICH FALLS IN THE MOTSHAWENG LOCAL MUNICIPALITY, K GALAGADI DISTRICT MUNICIPALITY, KURUMAN MAGISTERIAL DISTRICT, NORTHERN CAPE PROVINCE.

Please receive one (1) electronic copy of the Draft Basic Assessment Report for the proposed prospecting right application on the farms Rugby No. 43, Padstock No. 50, Rhokana No. 61, Magonat No. 507, Olney No. 44, Neven No. 45 and Holmby No. 49, which falls in the Motshaweng Local Municipality, Kgalagadi District Municipality, Kuruman Magisterial District, Northern Cape Province as requested.

The identified stakeholders and I&AP's were again notified of the availability of the DBAR for their perusal.

A thirty days commenting period, ending on the **9th December 2018** will be allowed for stakeholders and I&AP's to submit their comments. All comments received on the DBAR will be incorporated in the Final Basic Assessment Report to be submitted to DMR.

the goal isn't to live forever, it is to protect a planet that will

Greenmined Environmental (Pty) Ltd | Tel: 021 851 2673 | Fax: 086 548 0579
Office No 36, Baker Square Block 1, De Beers Avenue, Paardevllei, Somerset West, 7130
Postnet Suite 62, Private Bag X15, Somerset West, 7129
Directors: S Smit; R L Shedlock; C Weideman | Reg No: 2012/055565/07 | VAT No. 4040263032



WAYBILL



Delivers on behalf of: **S&S International (Pty) Ltd**

Waybill No. **3712686**

Customer ref: **MEDDELWATER 12268PR**

Custom ID: **DBAR 12268PR**

Collect From: **Greenland Environmental (Pty) Ltd
38 Bekers Square Block One
De Beers Avenue, Paardevlei
Somerset West
Somerset West**

Deliver To: **Department of Economic Development
and Tourism
Waffle Towers
Market Square
Kimberley**

Contact Person: **Daryn Price**
Telephone No. **021 851 3873 / 082 783 3857**
Collect After: **Time 13:00 Date 06 Nov 2018**

Contact Person: **Mr S Mabile**
Telephone No. **083 830 4002**
Deliver Before: **Time 15:00 Date 07 Nov 2018**

Sender's Name: **M. Lingerfeldt**
Signature: *[Signature]*
Time & Date: **12h30**

Receiver's Name: **U. Mabile**
Signature: *[Signature]*
Time & Date: **07/11/2018 05h40**

No. items sent: **1**

No. items received:

Please record any discrepancy in space below

Type of Parcel: **Envelope (G-04-OR1)**

Collecting Driver's Signature: _____

Delivery Driver's Signature: _____

Special Instructions

Customer ref: **MEDDELWATER 12268PR**
Deliver before: **Time 10:00 Date 07 Nov 2018**
Deliver to: **Department of Economic Development and Tourism, Waffle Towers, Market Square, Kimberley**



RESPONSE RECEIVED FROM THE DEPARTMENT THE DEPARTMENT OF WATER AND SANITATION - KIMBERLEY ON THE 10TH OF DECEMBER 2018



water & sanitation

Department:
Water and Sanitation
REPUBLIC OF SOUTH AFRICA

Northern Cape Region, Private Bag X6101, Kimberley, 8301, 28 Central Road, Beaconsfield, Kimberley, 8301
Tel.: 053-836 7600, Fax: 053-842 3258

Enquiries: Ms.V Ramugondo
Email: ramugondov@dws.gov.za

Tel : 053 8367648
Fax: 053 842 0461

Rugron Exploration Co (Pty) Ltd
165 Main road
Paarl
7646

By Email/Registered Mail

Dear Ms Yolandie Coetzee
Email: yolandie.c@greenmined.co.za / phillip@duneresources.co.za

RE: DRAFT BASIC ASSESSMENT REPORT FOR AN APPLICATION FOR PROSPECTING RIGHT OVER VARIOUS PORTIONS OF FARMS FOR IRON ORE WITHIN THE KGALAGADI DISTRICT MUNICIPALITY IN THE NORTHERN CAPE PROVINCE.

Reference is hereby made to the Draft Basic Assessment Report for the proposed prospecting activity of iron ore over Portion of Farms by Greenmined Environmental (Pty) Ltd on behalf of Rugron Exploration Co (Pty) Ltd as submitted to the Department of Water and Sanitation, received on 16 November 2018.

1. RECOMMENDATIONS AND DECISION

As mentioned in the report, the Department takes note that the proposed activity at the above mentioned location will include prospecting of iron ore. After reviewing the submitted Draft Basic Assessment Report the Department has the following comments:

- a) Please note the Department rates all perennial and non-perennial streams together with all dry river beds and natural drainage, wetlands and associated riparian areas extremely sensitive to development;
- b) No activity may occur within the 1:100 year flood line of a river/drainage lines (perennial/non-perennial river) and 500 m of a pan/wetland without an authorisation from this Department;
- c) Should any proposed activities take place within the Regulated Area of a watercourse, a Risk Matrix has to be conducted by Aquatic/Wetland and or Freshwater specialist (must be a suitably qualified professional SACNASP member) and submit to the Department in



NATIONAL DEVELOPMENT PLAN
Our Future - make it work

DRAFT BASIC ASSESSMENT REPORT FOR AN APPLICATION OF PROSPECTING RIGHT OVER VARIOUS PORTIONS OF FARMS FOR IRON ORE WITHIN KGALAGADI DISTRICT MUNICIPALITY IN THE NORTHERN CAPE PROVINCE.

order to determine the impacts of the proposed activities on the watercourse (wetland). This information will assist the Department to decide on the type of water use authorisation requirements for the proposed activities;

- d) Should the Risk Matrix Assessment be of high/ medium rate then an Aquatic Specialist must conduct and compile Aquatic or Fresh water Assessment Report.
- e) Abstraction of water from water resource (borehole or river) is considered as water use in terms of Section 21(a) of National Water Act (Act 36 of 1998). Should the applicant decide to abstract water from any water resource, this will trigger with Section 21(a) and it should applied for;
- f) A rehabilitation and monitoring plan must be included in the report;
- g) Your client is therefore advised to apply and obtain the water use authorisation prior to commencement of the proposed activities. The applicant should sent the intent to apply for a water use authorisation to the Department;
- h) A pre-consultation meeting has to be arranged with the Department to advice on the water uses that are triggered by the activity which require authorisation and relevant reports (including before submission of the complete application to Department);
- i) Please note that should the applicant decided to mine any commodity within 500 m buffer zone of the wetland, pan, or any water course a risk matrix has to be conducted by a Wetland Specialist (registered with SACNASP as a professional member) and submitted to the Department in order to determine the impacts of the proposed activities on the watercourse (Wetland);
- j) The final Basic Assessment must clearly show all water courses as defined in the National Water Act, 1998 (Act 36 of 1998) as well as the delineated 1:100 year flood lines. No activity may occur within the 1:100 year flood line of a river/drainage lines without authorisation;
- k) The disposal of general waste and that of hazardous waste must be carried out in an environmentally safe way as to prevent and/or minimize the potential for pollution of water resources and collection of which should be done by an accredited waste collector. All applicable Sections of the National Environmental Management: Waste Act 59 of 2008 should be strictly adhered to;
- l) Section 19 & 20 of the National Water Act, 1998 (Act No.36 of 1998) should be adhered to;


This reply does not grant any exemption from the requirements of any applicable Act, Ordinance, Regulation or By-law.

This office reserves the right to revise initial comments and request additional information that may arise from correspondence and/or upon inspection.

You may contact the Department should you have any enquiries.

**DRAFT BASIC ASSESSMENT REPORT FOR AN APPLICATION OF PROSPECTING
RIGHT OVER VARIOUS PORTIONS OF FARMS FOR IRON ORE WITHIN KGALAGADI
DISTRICT MUNICIPALITY IN THE NORTHERN CAPE PROVINCE.**

Yours sincerely

A handwritten signature in black ink, appearing to be 'M. M. M.', written over a horizontal line.

DIRECTOR: INSTITUTIONAL ESTABLISHMENT

DATE: 10/12/2018

**RESPONSE SEND TO THE DEPARTMENT THE DEPARTMENT OF WATER AND
SANITATION - KIMBERLEY ON THE 10TH OF DECEMBER 2018**



**Rugron Exploration Prospecting Right
Application**

NC 30/5/1/1/2/12269 PR

10 December 2018

Department of Water and Sanitation
Northern Cape Provincial Operations
Private Bag x801,
Kimberly
8301

Attention: Ms. Vhonani Ramugondo

**RE: DRAFT BASIC ASSESSMENT REPORT FOR RUGRON EXPLORATION CO (PTY) LTD PROSPECTING
RIGHT APPLICATION OVER VARIOUS FARMS, WHICH FALLS IN THE MOTSHAWENG LOCAL
MUNICIPALITY, KGALAGADI DISTRICT MUNICIPALITY, KURUMAN MAGISTERIAL DISTRICT, NORTHERN
CAPE PROVINCE.**

Reference is made to the letter received from the DWS on the 10th of December 2018 relating to the DBAR that was submitted to the DWS.

The following comments were made in the letter received and are responded to accordingly:

1. RECOMMENDATIONS AND DECISION

As mentioned in the report, the Department takes note that the proposed activity at the above mentioned location will include the prospecting of iron ore. After reviewing the submitted Draft Basic Assessment Report the Department has the following comments:

- a) Please note that the Department rates all perennial and non-perennial streams together with all dry river beds and natural drainage, wetlands and associated riparian areas extremely sensitive to development;
 Noted
- b) No activity may occur within the 1-100-year flood line of a river/drainage lines (perennial/non-perennial river) and 500m of a pan/wetland without an authorization from this Department;
 Noted.

the goal isn't to live forever, it is to protect a planet that will

Greenmined Environmental (Pty) Ltd | Tel: 021 851 2873 | Fax: 086 548 0579
Office No 38, Baker Square Block 1, De Beers Avenue, Paardevlei, Somerset West, 7130
Postnet Suite 62, Private Bag X15, Somerset West, 7129
Directors: S Smit; R L Shedlock; C Weideman | Reg No: 2012/055565/07 | VAT No. 4040263032



Rugron Exploration Prospecting Right
Application

NC 30/5/1/1/2/12269 PR

- c) Should any proposed activities take place with the regulated area of a watercourse, a risk matrix has to be conducted by Aquatic/Wetland and or Freshwater specialist (must be a suitable qualified professional SACNASP member) and submit to the Department in order to determine the impact of the proposed activities on the watercourse (wetland). This information will assist the Department to decide on the type of water use authorization requirements for the proposed activities;
- *Noted.*
- d) Should the Risk Matrix Assessment to be high/medium rate then an Aquatic Specialist must conduct and compile an Aquatic of Freshwater assessment report.
- *Noted.*
- e) Abstraction of water from water resource (borehole or river) is considered as water use in terms of Section 21(a) of National Water Act (Act No 36 of 1998). Should the applicant decide to abstract water from any water resource, this will trigger Section 21 (a) and it should be applied for;
- *Noted. No abstraction would take place.*
- f) A rehabilitation and monitoring plan must be included in the report;
- *Please refer to the FBAR document for the Rehabilitation Activities and monitoring plan to take place during the Prospecting Right.*
- g) Your client is therefore advised to apply and obtained the water use authorization prior to commencement of the proposed activities. The applicant should have sent the intent to apply for a water use authorization to the department;
- *No water will be abstracted or used during prospecting from the Moshaweng River. Water will be brought to site daily for use for drilling. Potable water will daily be transported to site.*
 - *No prospecting will be conducted within 100m from a watercourse, please refer to the site activities map in the FBAR document and Figure 2 in the FBAR document.*
- h) A pre-consultation meeting has to be arranged with the department to advise on the relevant water uses that are triggered by the activity which require authorization and relevant report (including before submission of the complete application to the Department);
- *No water will be abstracted or used during prospecting from the Moshaweng River. Water will be brought to site daily for use for drilling. Potable water will daily be transported to site.*
 - *No prospecting will be conducted within 100m from a watercourse, please refer to the site activities map in the FBAR document and Figure 2 in the FBAR document.*
- i) Please note that should the applicant decided to mine any commodity within the 500m buffer zone of the wetland, pan or any water course a risk matric has to be conducted by a wetland specialist (registered with

the goal isn't to live forever, it is to protect a planet that will

Greenmined Environmental (Pty) Ltd | Tel: 021 851 2673 | Fax: 086 546 0579
Office No 36, Baker Square Block 1, De Beers Avenue, Paardevlei, Somerset West, 7130
Postnet Suite 62, Private Bag X15, Somerset West, 7129
Directors: S Smit; R L Shedlock; C Weideman | Reg No: 2012/055565/07 | VAT No. 4040263032



SANASP as a professional member) and submitted to the department in to determine the impact of the proposed activities on the watercourse (wetland);

- *Noted,*
 - *No water will be abstracted or used during prospecting from the Moshaweng River. Water will be brought to site daily for use for drilling. Potable water will daily be transported to site.*
 - *No prospecting will be conducted within 100m from a watercourse, please refer to the site activities map in the FBAR document and Figure 2 in the FBAR document.*
- j) The final Basic Assessment must clearly show all water courses as defined in the National Water Act, 1998 (Act No 36 of 1998) as wells as the delineated 1:100-year flood lines. No activity may occur within the 1:100-year flood line of a river/drainage lines without authorization;
- *No water will be abstracted or used during prospecting from the Moshaweng River. Water will be brought to site daily for use for drilling. Potable water will daily be transported to site.*
 - *No prospecting will be conducted within 100m from a watercourse or within the 1:100 year flood line of a river/drainage line without authorization.*
 - *If a borehole seems unviable, the borehole will be removed or moved from the prospecting activities.*
- k) The disposal of general waste and that of hazardous waste must be carried out in an environmentally safe way as to prevent and/or minimize the potential for pollution of water resources and collection of which should be done by accredited waste collector. All applicable section of the National: Waste Act 59 of 2008 should be strictly adhere to;
- *Noted*
 - *Please refer to the FBAR document for the Waste Management and Mitigation Measures. Accredited waste collector to remove waste form site as prescribed by NEM: WA.*
 - *The solid waste produced during the operational phase of the project will be transported from site to the Hotazel / Kuruman landfill site.*
- l) Section 19 & 20 of the National water act, 1998 (Act No 36 Of 1998) should be adhered to.
- *Noted*

the goal isn't to live forever, it is to protect a planet that will



Rugron Exploration Prospecting Right
Application

NC 30/5/1/1/2/12269 PR

We trust you will find this in order. Please do not hesitate to contact us in the event of any uncertainties.

Kind Regards,

A handwritten signature in black ink, appearing to read "Yolandie Coetzee".

Yolandie Coetzee

Greenmined Environmental

Yolandie.c@greenmined.co.za

the goal isn't to live forever, it is to protect a planet that will

Greenmined Environmental (Pty) Ltd | Tel: 021 851 2673 | Fax: 086 546 0579
Office No 36, Baker Square Block 1, De Beers Avenue, Paardevlei, Somerset West, 7130
Postnet Suite 62, Private Bag X15, Somerset West, 7129
Directors: S Smit; R L Shedlock; C Weideman | Reg No: 2012/055565/07 | VAT No. 4040263032

CORRESPONDENCE WITH JOE MOROLONG LOCAL MUNICIPALITY ON THE 7TH OF NOVEMBER 2018

The screenshot shows an email client window titled "DBAR Notice - 12269PR - Joe Morolong Local Municipality - Message (HTML)". The sender is Marlene Lingenfelder, with the email address 'mm@joemorolong.gov.za'. The message is dated 2018/11/07. The subject line is "DBAR Notice - 12269PR - Joe Morolong Local Municipality". A notification states "You forwarded this message on 2018/11/07 02:20 PM." An attachment is shown as "Rugron DBAR Notice.pdf" with a size of 0 bytes. The main body of the email contains the following text:

Good day,

Please find attached notification that the Draft Basic Assessment Report for the proposed prospecting right application on the farms Rugby No. 43, Padstock No. 50, Rhokana No. 61, Magonat No. 507, Olney No. 44, Neven No. 45 and Holmby No. 49, which falls in the Motshaweng Local Municipality, Kgalagadi District Municipality, Kuruman Magisterial District, Northern Cape Province is now available for your perusal. A copy of the document can be obtained from Greenmined Environmental upon request, or downloaded from the company website at www.greenmined.com.

Kind Regards/Vriendelike Groete
Marlene Lingenfelder
Project Administrator

The screenshot shows an email client window titled "Relayed: DBAR Notice - 12269PR - Joe Morolong Local Municipality - Report". The window includes a ribbon with "File" and "Report" tabs. The "Report" tab is active, showing various actions like Delete, Forward, More, Move, Rules, Mark Unread, Categorize, Follow Up, Find, Related, Select, and Zoom. The email header information is as follows:

From: Mail Delivery System <MAILER-DAEMON@cloudmail.nashuakimberley.co.za>
To: Marlene Lingenfelder
Subject: Relayed: DBAR Notice - 12269PR - Joe Morolong Local Municipality

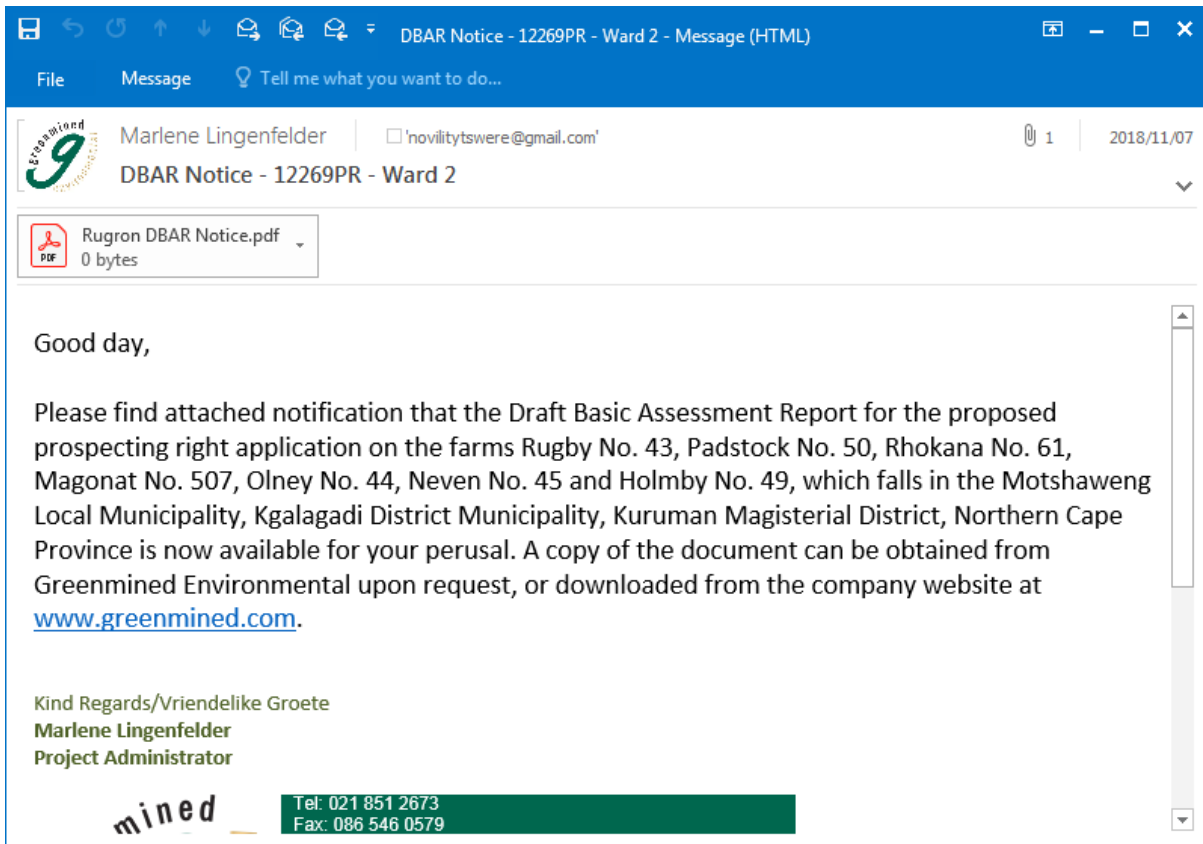
The main body of the email contains the following text:

Delivery to these recipients or groups is complete, but no delivery notification was sent by the destination server:

mm@joemorolong.gov.za


Subject: DBAR Notice - 12269PR - Joe Morolong Local Municipality

CORRESPONDENCE WITH JOE MOROLONG LOCAL MUNICIPALITY WARD 2 (GANAP VILLIAGE) ON THE 7TH OF NOVEMBER 2018




DBAR Notice - 12269PR - Ward 2 - Message (HTML)

File Message Tell me what you want to do...

 Marlene Lingenfelder | 'novilitytswere@gmail.com' | 1 | 2018/11/07


DBAR Notice - 12269PR - Ward 2

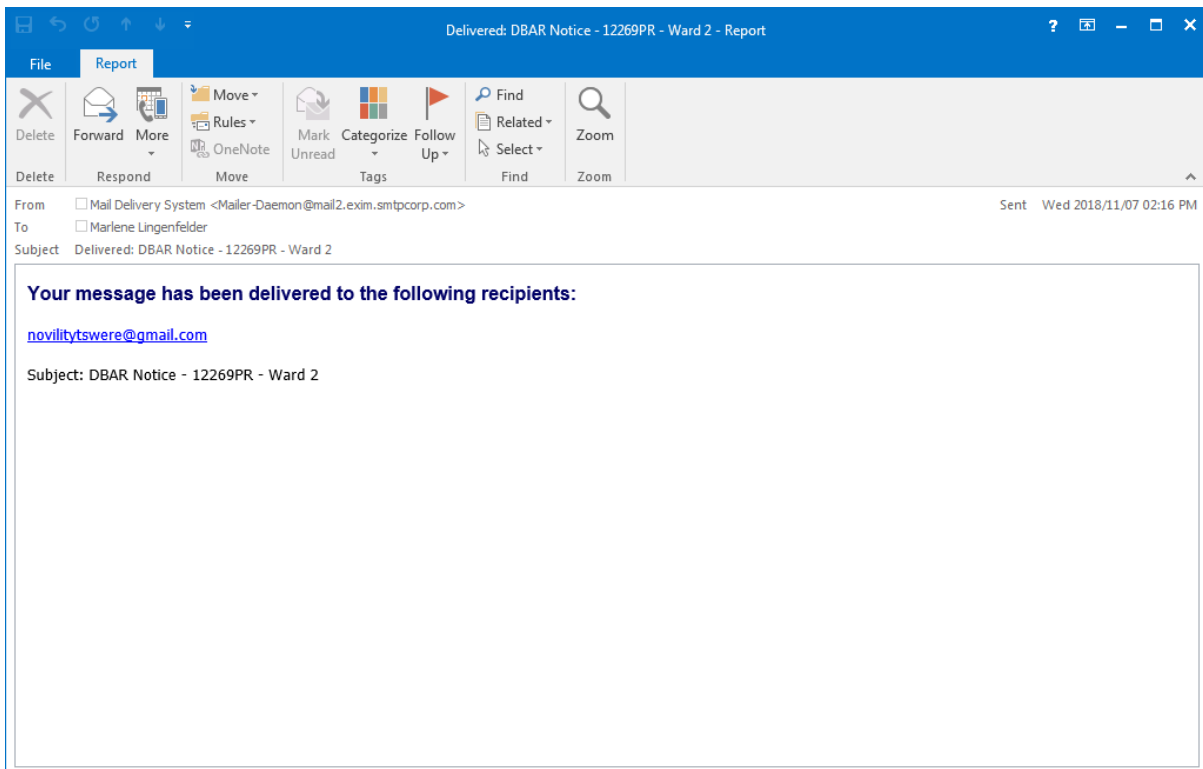
 Rugron DBAR Notice.pdf
0 bytes

Good day,

Please find attached notification that the Draft Basic Assessment Report for the proposed prospecting right application on the farms Rugby No. 43, Padstock No. 50, Rhokana No. 61, Magonat No. 507, Olney No. 44, Neven No. 45 and Holmby No. 49, which falls in the Motshaweng Local Municipality, Kgalagadi District Municipality, Kuruman Magisterial District, Northern Cape Province is now available for your perusal. A copy of the document can be obtained from Greenmined Environmental upon request, or downloaded from the company website at www.greenmined.com.

Kind Regards/Vriendelike Groete
Marlene Lingenfelder
Project Administrator

 Tel: 021 851 2673
Fax: 086 546 0579



Delivered: DBAR Notice - 12269PR - Ward 2 - Report

File Report

Delete Forward More Move Rules Mark Unread Categorize Follow Up Find Related Select Zoom

From: Mail Delivery System <Mailer-Daemon@mail2.exim.smtpcorp.com> Sent: Wed 2018/11/07 02:16 PM
To: Marlene Lingenfelder
Subject: Delivered: DBAR Notice - 12269PR - Ward 2

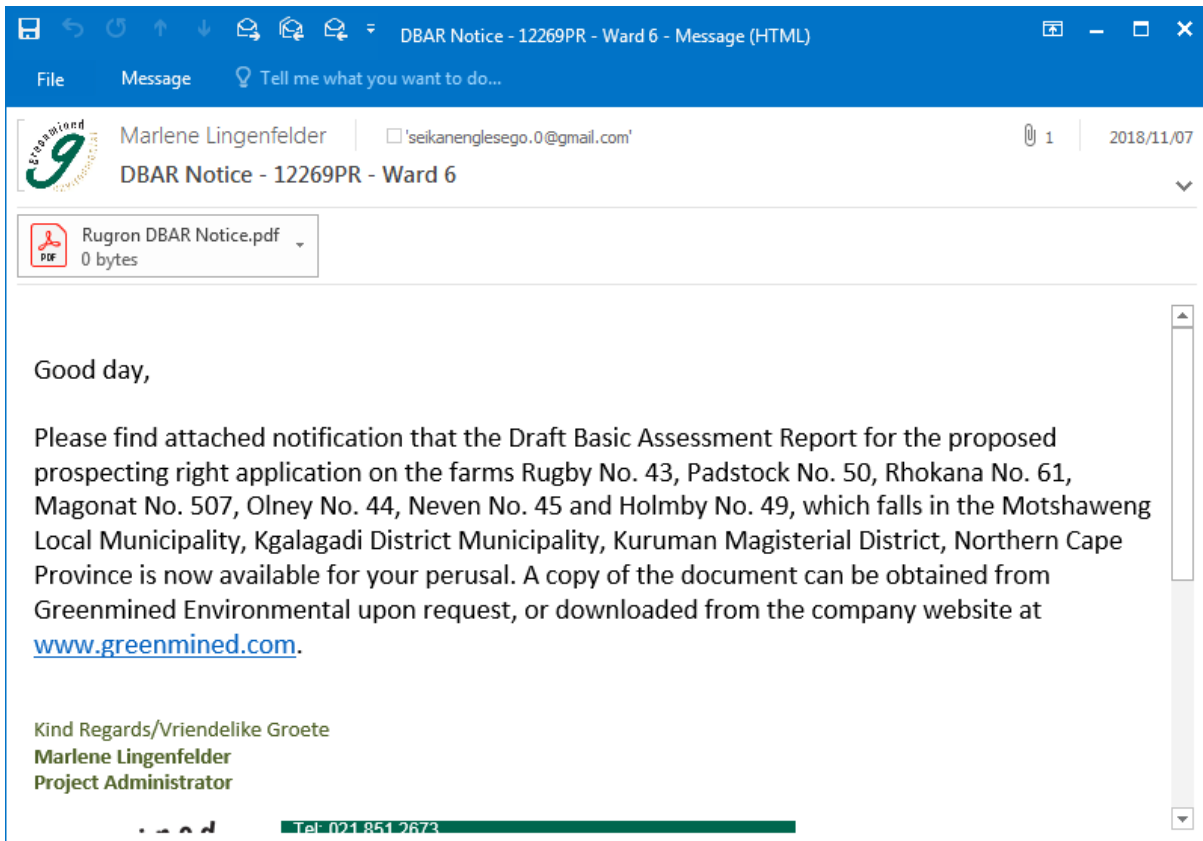
Your message has been delivered to the following recipients:

novilitytswere@gmail.com

Subject: DBAR Notice - 12269PR - Ward 2

CORRESPONDENCE WITH JOE MOROLONG LOCAL MUNICIPALITY

WARD 6 (MOSHAWENG) ON THE 7TH OF NOVEMBER 2018



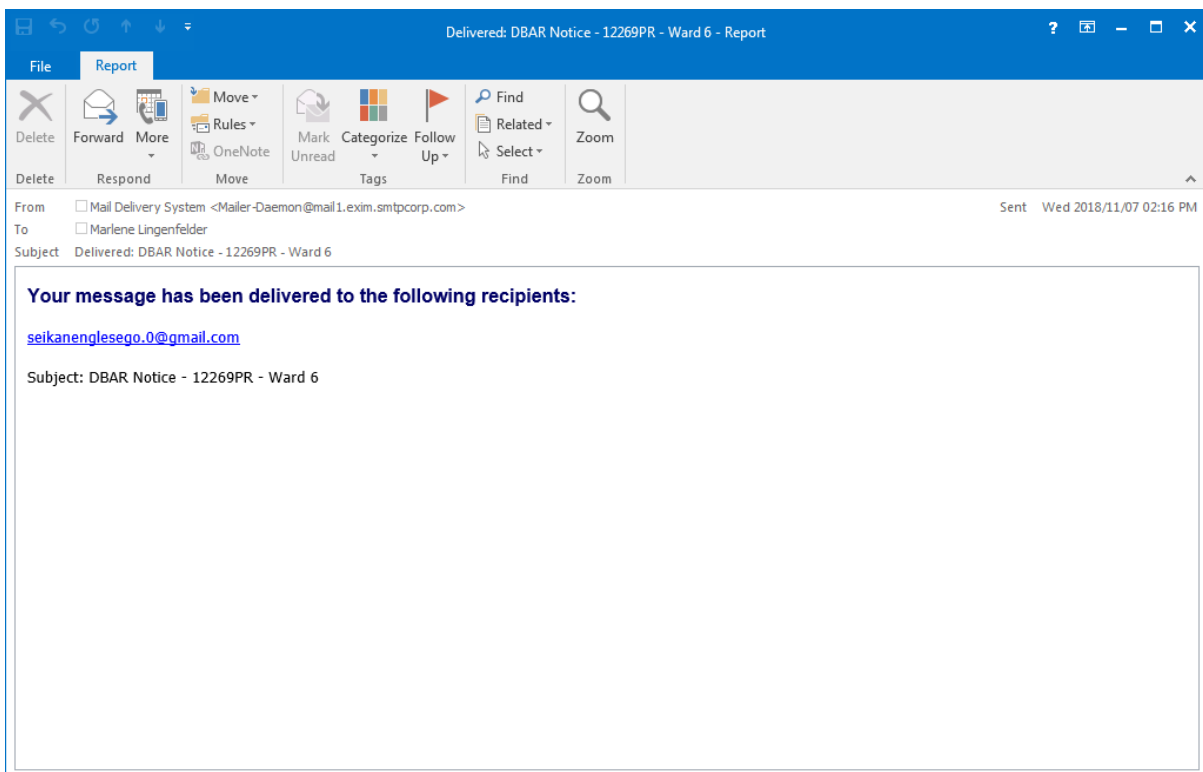
The screenshot shows an email client window titled "DBAR Notice - 12269PR - Ward 6 - Message (HTML)". The sender is Marlene Lingenfelder, with the email address 'seikanenglesego.0@gmail.com'. The subject is "DBAR Notice - 12269PR - Ward 6". An attachment named "Rugron DBAR Notice.pdf" is shown with a size of 0 bytes. The email body contains the following text:

Good day,

Please find attached notification that the Draft Basic Assessment Report for the proposed prospecting right application on the farms Rugby No. 43, Padstock No. 50, Rhokana No. 61, Magonat No. 507, Olney No. 44, Neven No. 45 and Holmby No. 49, which falls in the Motshaweng Local Municipality, Kgalagadi District Municipality, Kuruman Magisterial District, Northern Cape Province is now available for your perusal. A copy of the document can be obtained from Greenmined Environmental upon request, or downloaded from the company website at www.greenmined.com.

Kind Regards/Vriendelike Groete
Marlene Lingenfelder
Project Administrator

Tel: 021 951 2673



The screenshot shows an email client window titled "Delivered: DBAR Notice - 12269PR - Ward 6 - Report". The window displays a delivery report with the following details:

From: Mail Delivery System <Mailer-Daemon@mail1.exim.smtpcorp.com>
To: Marlene Lingenfelder
Subject: Delivered: DBAR Notice - 12269PR - Ward 6

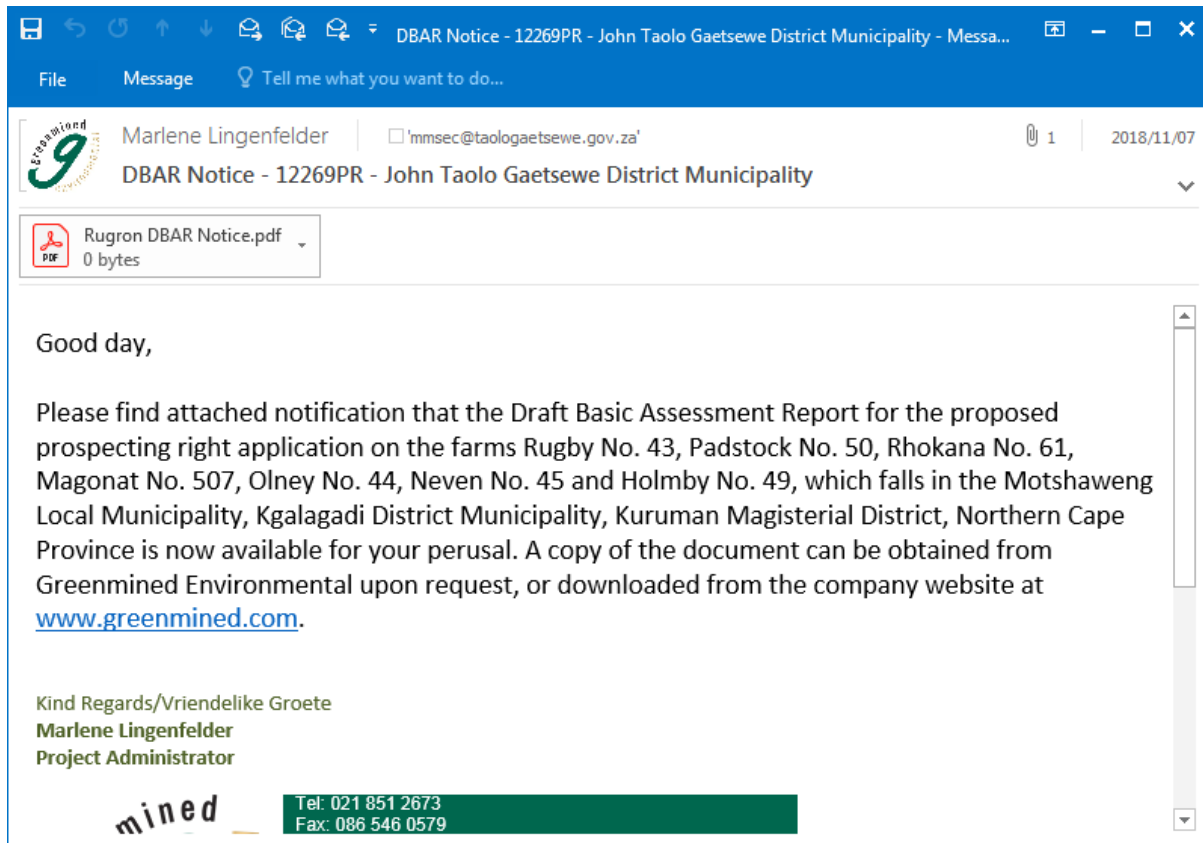
Sent: Wed 2018/11/07 02:16 PM

Your message has been delivered to the following recipients:

seikanenglesego.0@gmail.com


Subject: DBAR Notice - 12269PR - Ward 6

CORRESPONDENCE WITH JOHN TAOLO GAETSEWE DISTRICT MUNICIPALITY ON THE 7TH OF NOVEMBER 2018




DBAR Notice - 12269PR - John Taolo Gaetsewe District Municipality - Messa...

File Message Tell me what you want to do...

 Marlene Lingenfelder | 'mmsec@taologaetsewe.gov.za' | 1 | 2018/11/07


DBAR Notice - 12269PR - John Taolo Gaetsewe District Municipality

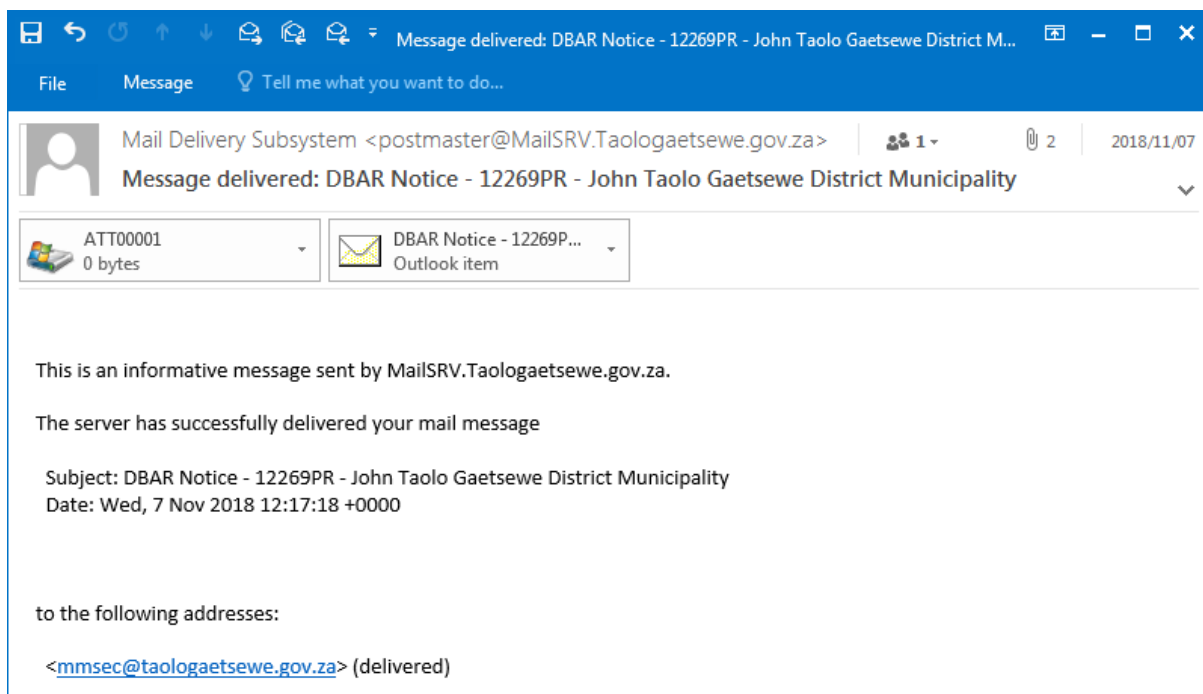
 Rugron DBAR Notice.pdf | 0 bytes

Good day,

Please find attached notification that the Draft Basic Assessment Report for the proposed prospecting right application on the farms Rugby No. 43, Padstock No. 50, Rhokana No. 61, Magonat No. 507, Olney No. 44, Neven No. 45 and Holmby No. 49, which falls in the Motshaweng Local Municipality, Kgalagadi District Municipality, Kuruman Magisterial District, Northern Cape Province is now available for your perusal. A copy of the document can be obtained from Greenmined Environmental upon request, or downloaded from the company website at www.greenmined.com.


Kind Regards/Vriendelike Groete
Marlene Lingenfelder
Project Administrator

 Tel: 021 851 2673
Fax: 086 546 0579





Message delivered: DBAR Notice - 12269PR - John Taolo Gaetsewe District M...

File Message Tell me what you want to do...

 Mail Delivery Subsystem <postmaster@MailSRV.Taologaetsewe.gov.za> | 1 | 2 | 2018/11/07

Message delivered: DBAR Notice - 12269PR - John Taolo Gaetsewe District Municipality

 ATT00001 | 0 bytes

 DBAR Notice - 12269P... | Outlook item

This is an informative message sent by MailSRV.Taologaetsewe.gov.za.

The server has successfully delivered your mail message

Subject: DBAR Notice - 12269PR - John Taolo Gaetsewe District Municipality
Date: Wed, 7 Nov 2018 12:17:18 +0000

to the following addresses:

<mmsec@taologaetsewe.gov.za> (delivered)

Read: DBAR Notice - 12269PR - John Taolo Gaetsewe District Municipality - Report

File Report

Delete Forward More Move Rules OneNote Mark Unread Categorize Follow Up Find Related Select Zoom

Delete Respond Move Tags Find Find Zoom

From: Municipal Manager Secretariat <mmsec@taologaeatsewe.gov.za> Sent: Wed 2018/11/07 04:00 PM
To: Marlene Lingenfelder
Subject: Read: DBAR Notice - 12269PR - John Taolo Gaetsewe District Municipality

Your message

To:
Subject: Read: DBAR Notice - 12269PR - John Taolo Gaetsewe District Municipality
Sent: 07 November 2018 03:56:58 PM (UTC+02:00) Harare, Pretoria

was read on 07 November 2018 03:59:58 PM (UTC+02:00) Harare, Pretoria.

**UPLOAD ONTO SOUTH AFRICAN HERITAGE RESOURCE AGENCY ON THE
7TH OF NOVEMBER 2018**

Heritage Cases **Rugron Prospecting Right SPH**

VIEW EDIT

Add new comment Subscribe to: This post 28 reads

CaseHeader LocationInfo Admin

Status: SUBMITTED

HeritageAuthority(s): SAHRA

Case Type: Section 38 (8) - Statutory Comment Required

ProposalDescription:
Rugron Exploration Co (Pty) Ltd intends to apply for a prospecting right and related infrastructural activities on the farms Rugby No. 43, Padstock No. 50, Rhokana No. 61, Magonat No. 507, Olney No. 44, Neven No. 45 and Holmby No. 49, which falls in the Motshaweng Local Municipality, Kgalagadi District Municipality, Kuruman Magisterial District, Northern Cape Province.

ApplicationDate: Friday, August 3, 2018 - 15:22

CaseID: 12769

Applicants: Johan Le Roux

Consultants/Experts: Yolandie du Preez

OtherReferences:

ReferenceList:

AdditionalDocuments

1. Pre-Application BID for Rugron. 00.pdf
2. Rugron DBAR.00.pdf

Official Decisions & Comments

Date	DecStatus
16/08/2018	Interim Comment

Like 0 G+ Tweet in +

Chat (7)

NOTIFICATION OF LANDOWNER, NEIGHBOURS AND OTHER I&AP'S

Name	Organisation
Dirk Coetzee	Khumani Mine
K.E Kgosinyane M.D Motswane	Maremane Primary School (Padstow)
Principal	Maremane Primary School
K.B. Dichabe	Moshaweng Secondary School
M.A. Mampe	Mampestad Primary School (Loopeng/ Dinopeng)
Mopolami	Sesheng Primary School


CORRESPONDENCE WITH KHUMANI MINE ON THE 7TH OF NOVEMBER 2018

The screenshot shows an email client window with a blue header. The title bar reads "DBAR Notice - 12269PR - Khumani Mine - Message (HTML)". The menu bar includes "File", "Message", and "Tell me what you want to do...". The email header shows the sender as "Marlene Lingenfelder" with the email address "dirk.coetzee@assmang.co.za" and a date of "2018/11/07". The subject is "DBAR Notice - 12269PR - Khumani Mine". An attachment "Rugron DBAR Notice.pdf" is listed as "0 bytes". The body of the email contains the following text:

Good day,

Please find attached notification that the Draft Basic Assessment Report for the proposed prospecting right application on the farms Rugby No. 43, Padstock No. 50, Rhokana No. 61, Magonat No. 507, Olney No. 44, Neven No. 45 and Holmby No. 49, which falls in the Motshaweng Local Municipality, Kgalagadi District Municipality, Kuruman Magisterial District, Northern Cape Province is now available for your perusal. A copy of the document can be obtained from Greenmined Environmental upon request, or downloaded from the company website at www.greenmined.com.

Kind Regards/Vriendelike Groete
Marlene Lingenfelder
Project Administrator

 Tel: 021 851 2673
Fax: 086 546 0579

This is a duplicate of the screenshot above, showing the same email content and layout.

CORRESPONDENCE WITH MAREMANE PRIMARY SCHOOL (PADSTOW) ON THE 7TH OF NOVEMBER 2018

The screenshot shows an email client window titled "DBAR Notice - 12269PR - Maremane Primary School (Padstow) - Message (...)". The sender is Marlene Lingenfelder, with email addresses 'nschools@gmail.com' and 'maremaneprimary@gmail.com'. The subject is "DBAR Notice - 12269PR - Maremane Primary School (Padstow)". An attachment named "Rugron DBAR Notice.pdf" (0 bytes) is visible. The email body contains the following text:

Good day,

Please find attached notification that the Draft Basic Assessment Report for the proposed prospecting right application on the farms Rugby No. 43, Padstock No. 50, Rhokana No. 61, Magonat No. 507, Olney No. 44, Neven No. 45 and Holmby No. 49, which falls in the Motshaweng Local Municipality, Kgalagadi District Municipality, Kuruman Magisterial District, Northern Cape Province is now available for your perusal. A copy of the document can be obtained from Greenmined Environmental upon request, or downloaded from the company website at www.greenmined.com.

Kind Regards/Vriendelike Groete
Marlene Lingenfelder
Project Administrator

mined Tel: 021 851 2673
Fax: 086 546 0579

The screenshot shows an email client window titled "Delivered: DBAR Notice - 12269PR - Maremane Primary School (Padstow) - Report". The window displays a delivery report for the email shown in the previous screenshot. The report includes the following information:

From: Mail Delivery System <Mailer-Daemon@mail1.exim.smtpcorp.com>
To: Marlene Lingenfelder
Subject: Delivered: DBAR Notice - 12269PR - Maremane Primary School (Padstow)

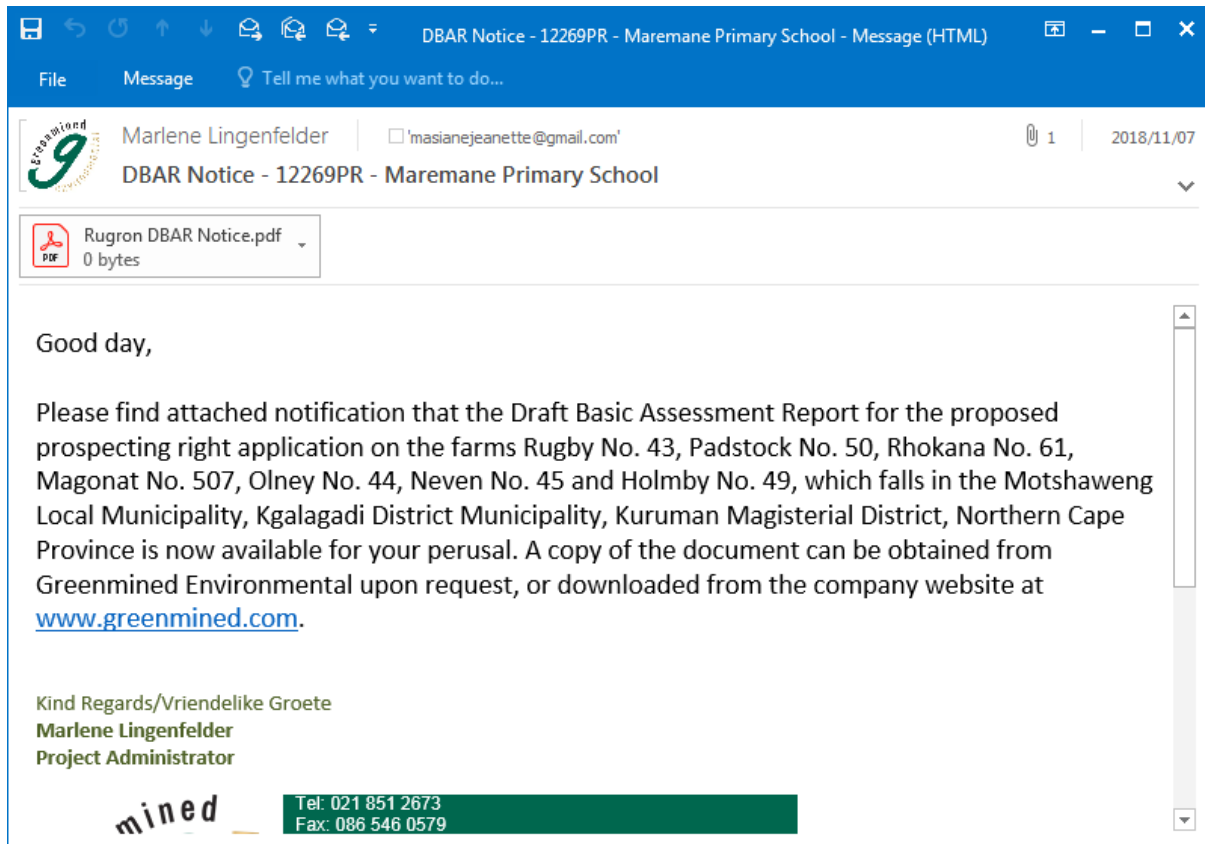
Sent Wed 2018/11/07 02:44 PM

Your message has been delivered to the following recipients:

- nschools@gmail.com
- maremaneprimary@gmail.com

Subject: DBAR Notice - 12269PR - Maremane Primary School (Padstow)

CORRESPONDENCE WITH MAREMANE PRIMARY SCHOOL ON THE 7TH OF NOVEMBER 2018



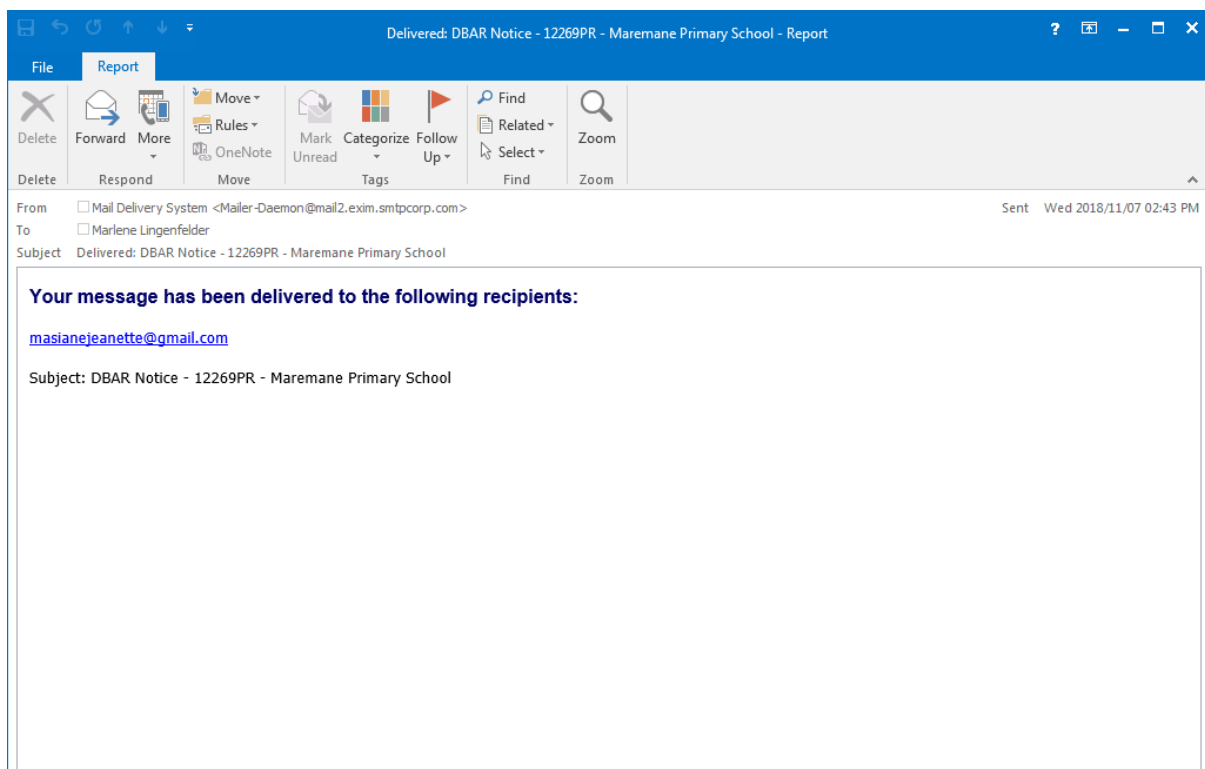
The screenshot shows an email client window titled "DBAR Notice - 12269PR - Maremane Primary School - Message (HTML)". The sender is Marlene Lingenfelder, with the email address 'masianejeanette@gmail.com'. The subject is "DBAR Notice - 12269PR - Maremane Primary School". An attachment named "Rugron DBAR Notice.pdf" (0 bytes) is visible. The email body contains the following text:

Good day,

Please find attached notification that the Draft Basic Assessment Report for the proposed prospecting right application on the farms Rugby No. 43, Padstock No. 50, Rhokana No. 61, Magonat No. 507, Olney No. 44, Neven No. 45 and Holmby No. 49, which falls in the Motshaweng Local Municipality, Kgalagadi District Municipality, Kuruman Magisterial District, Northern Cape Province is now available for your perusal. A copy of the document can be obtained from Greenmined Environmental upon request, or downloaded from the company website at www.greenmined.com.

Kind Regards/Vriendelike Groete
Marlene Lingenfelder
Project Administrator

mined Tel: 021 851 2673
Fax: 086 546 0579



The screenshot shows an email client window titled "Delivered: DBAR Notice - 12269PR - Maremane Primary School - Report". The window displays a delivery report for the email shown in the previous screenshot. The report includes the following information:

From: Mail Delivery System <Mailer-Daemon@mail2.exim.smtpcorp.com>
To: Marlene Lingenfelder
Subject: Delivered: DBAR Notice - 12269PR - Maremane Primary School

Sent: Wed 2018/11/07 02:43 PM

Your message has been delivered to the following recipients:

masianejeanette@gmail.com

Subject: DBAR Notice - 12269PR - Maremane Primary School

CORRESPONDENCE WITH MOSHAWENG SECONDARY SCHOOL ON THE 7TH OF NOVEMBER 2018

The screenshot shows an email client window with the following details:

- Title Bar:** DBAR Notice - 12269PR - Moshaweng Secondary School - Message (HTML)
- Sender:** Marlene Lingenfelder, 'moshawenghighschool@gmail.com', 1 attachment, 2018/11/07
- Subject:** DBAR Notice - 12269PR - Moshaweng Secondary School
- Attachment:** Rugron DBAR Notice.pdf (0 bytes)
- Body Text:**

Good day,

Please find attached notification that the Draft Basic Assessment Report for the proposed prospecting right application on the farms Rugby No. 43, Padstock No. 50, Rhokana No. 61, Magonat No. 507, Olney No. 44, Neven No. 45 and Holmby No. 49, which falls in the Motshaweng Local Municipality, Kgalagadi District Municipality, Kuruman Magisterial District, Northern Cape Province is now available for your perusal. A copy of the document can be obtained from Greenmined Environmental upon request, or downloaded from the company website at www.greenmined.com.

Kind Regards/Vriendelike Groete
Marlene Lingenfelder
Project Administrator

mined Tel: 021 851 2673 Fax: 086 546 0579

The screenshot shows the 'Report' view of the same email with the following details:

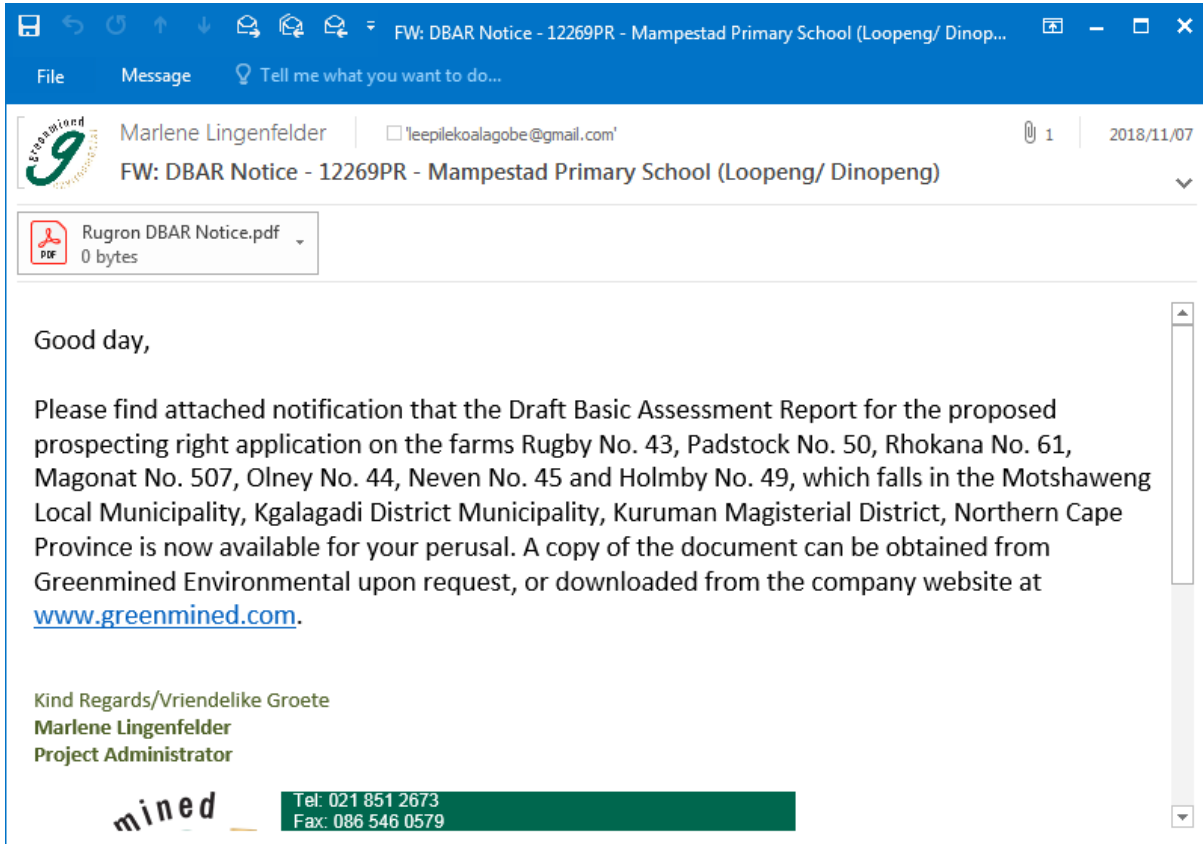
- Title Bar:** Delivered: DBAR Notice - 12269PR - Moshaweng Secondary School - Report
- Sender:** Mail Delivery System <Mailer-Daemon@mail1.exim.smtpcorp.com>
- To:** Marlene Lingenfelder
- Subject:** Delivered: DBAR Notice - 12269PR - Moshaweng Secondary School
- Delivery Info:** Sent Wed 2018/11/07 02:45 PM
- Message Content:**

Your message has been delivered to the following recipients:

moshawenghighschool@gmail.com


Subject: DBAR Notice - 12269PR - Moshaweng Secondary School

CORRESPONDENCE WITH MAMPESTAD PRIMARY SCHOOL (LOOPENG/ DINOPENG) ON THE 7TH OF NOVEMBER 2018




FW: DBAR Notice - 12269PR - Mampestad Primary School (Loopeng/ Dinopeng...)

File Message Tell me what you want to do...

 Marlene Lingenfelder | 'leepilekoalagobe@gmail.com' | 1 | 2018/11/07


FW: DBAR Notice - 12269PR - Mampestad Primary School (Loopeng/ Dinopeng)

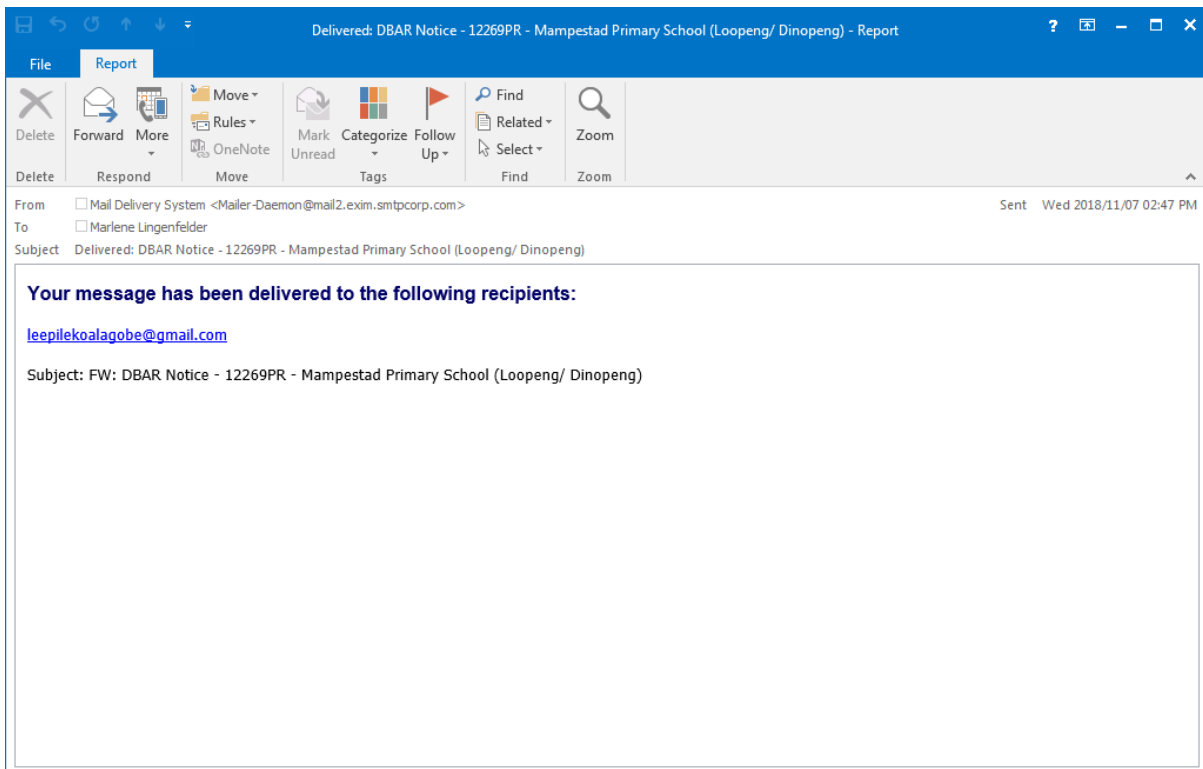
 Rugron DBAR Notice.pdf
0 bytes

Good day,

Please find attached notification that the Draft Basic Assessment Report for the proposed prospecting right application on the farms Rugby No. 43, Padstock No. 50, Rhokana No. 61, Magonat No. 507, Olney No. 44, Neven No. 45 and Holmby No. 49, which falls in the Motshaweng Local Municipality, Kgalagadi District Municipality, Kuruman Magisterial District, Northern Cape Province is now available for your perusal. A copy of the document can be obtained from Greenmined Environmental upon request, or downloaded from the company website at www.greenmined.com.

Kind Regards/Vriendelike Groete
Marlene Lingenfelder
Project Administrator

 Tel: 021 851 2673
Fax: 086 546 0579



Delivered: DBAR Notice - 12269PR - Mampestad Primary School (Loopeng/ Dinopeng) - Report

File Report

Delete Forward More Move Rules Mark Unread Categorize Tags Follow Up Find Related Select Zoom

Delete Respond Move Move Find Zoom

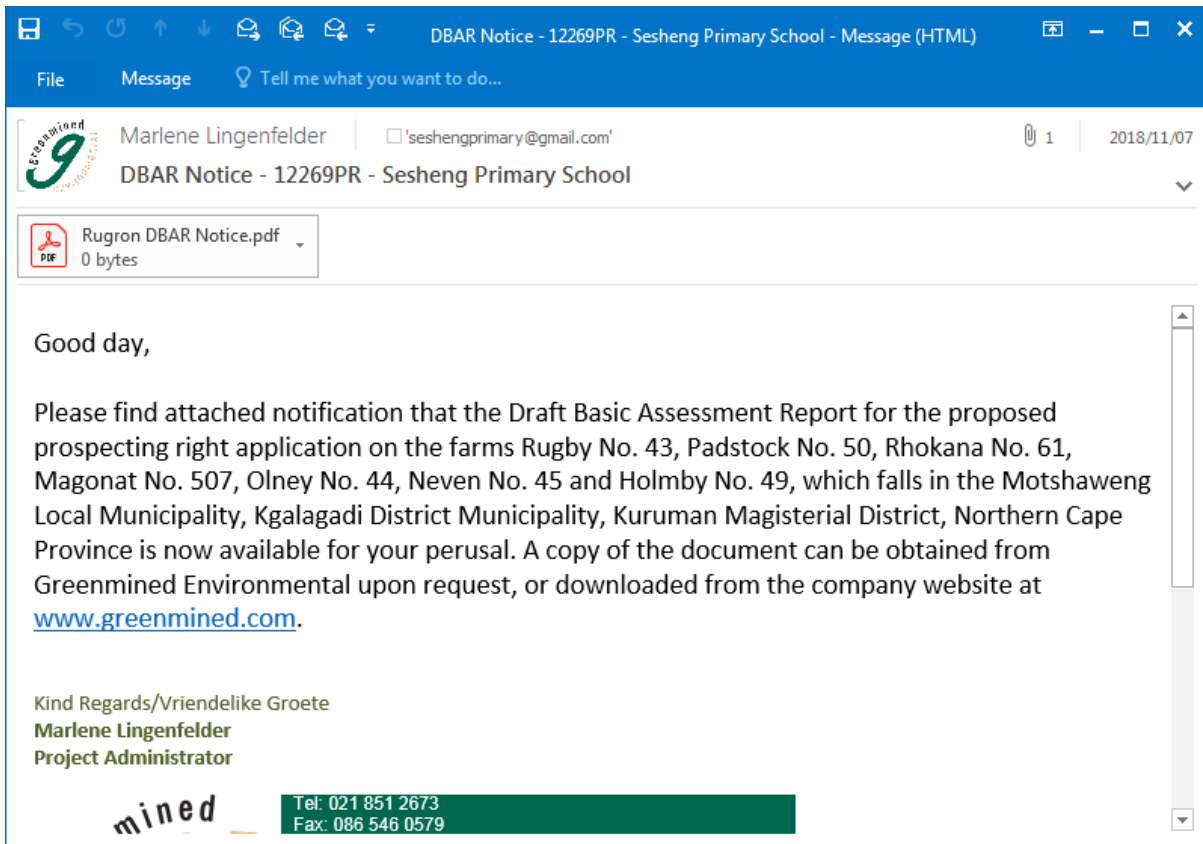
From: Mail Delivery System <Mailer-Daemon@mail2.exim.smtpcorp.com> Sent: Wed 2018/11/07 02:47 PM
To: Marlene Lingenfelder
Subject: Delivered: DBAR Notice - 12269PR - Mampestad Primary School (Loopeng/ Dinopeng)

Your message has been delivered to the following recipients:

leepilekoalagobe@gmail.com

Subject: FW: DBAR Notice - 12269PR - Mampestad Primary School (Loopeng/ Dinopeng)

CORRESPONDENCE WITH SESHENG PRIMARY SCHOOL ON THE 7TH OF NOVEMBER 2018



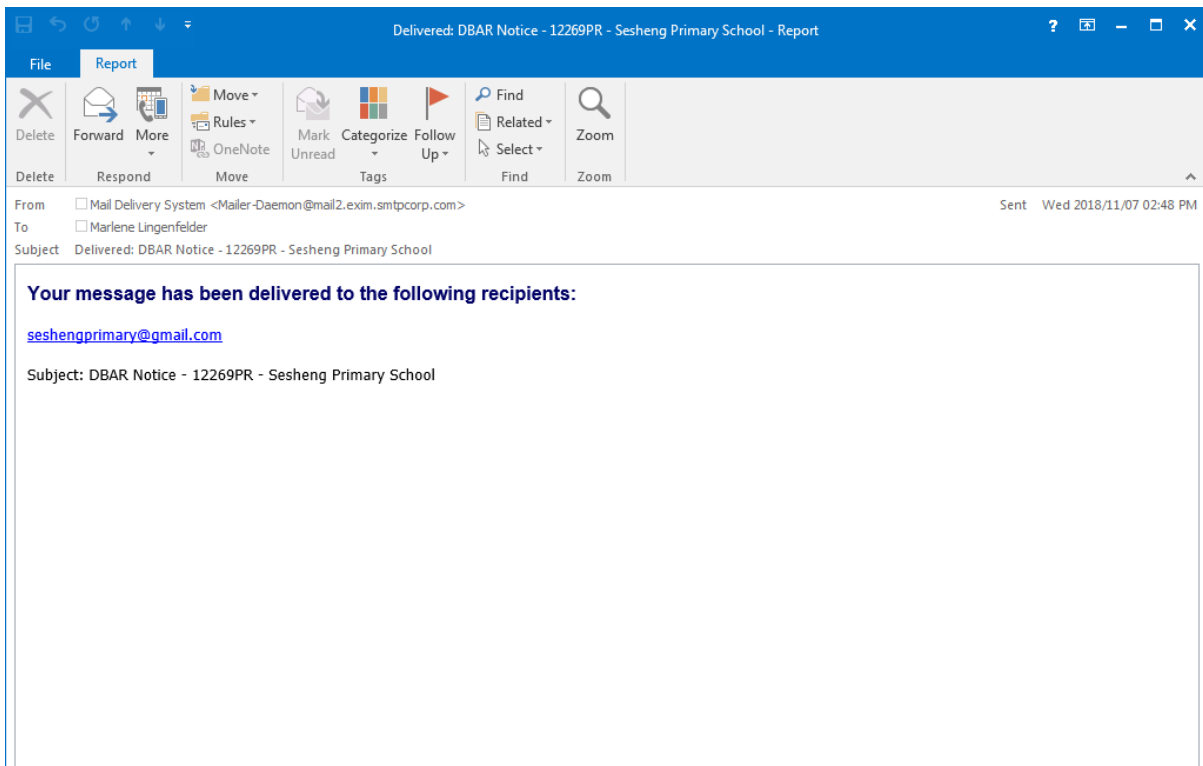
The screenshot shows an email client window with the title "DBAR Notice - 12269PR - Sesheng Primary School - Message (HTML)". The sender is Marlene Lingenfelder, with the email address 'seshengprimary@gmail.com'. The subject is "DBAR Notice - 12269PR - Sesheng Primary School". An attachment named "Rugron DBAR Notice.pdf" (0 bytes) is visible. The email body contains the following text:

Good day,

Please find attached notification that the Draft Basic Assessment Report for the proposed prospecting right application on the farms Rugby No. 43, Padstock No. 50, Rhokana No. 61, Magonat No. 507, Olney No. 44, Neven No. 45 and Holmby No. 49, which falls in the Motshaweng Local Municipality, Kgalagadi District Municipality, Kuruman Magisterial District, Northern Cape Province is now available for your perusal. A copy of the document can be obtained from Greenmined Environmental upon request, or downloaded from the company website at www.greenmined.com.

Kind Regards/Vriendelike Groete
Marlene Lingenfelder
Project Administrator

mined Tel: 021 851 2673
Fax: 086 546 0579



The screenshot shows an email client window with the title "Delivered: DBAR Notice - 12269PR - Sesheng Primary School - Report". The window displays a delivery report for the email shown in the previous screenshot. The report includes the following information:

From: Mail Delivery System <Mailer-Daemon@mail2.exim.smtpcorp.com>
To: Marlene Lingenfelder
Subject: Delivered: DBAR Notice - 12269PR - Sesheng Primary School

Sent: Wed 2018/11/07 02:48 PM

Your message has been delivered to the following recipients:

seshengprimary@gmail.com

Subject: DBAR Notice - 12269PR - Sesheng Primary School

-END OF PUBLIC PARTICIPATION PHASE-