

27°36'0"E

27°37'0"E

27°38'0"E

26°43'0"S

26°43'0"S

26°44'0"S

26°44'0"S

26°45'0"S

26°45'0"S













26°46'0"S

26°46'0"S

Vaal Oewer

Vaal









### Mine Infrastructure Layout Plan

- |   |   |
|---|---|
|  S171 Road            |  Plant                 |
|  Access Road          |  Fuel Storage          |
|  Transmission Lines   |  Pollution Control Dam |
|  2.5 MVA Power Supply |  Workshop              |
|  Water Supply Line    |  Aggregate Deposits    |
|  Cut Off Trench       |  Sand Deposits         |

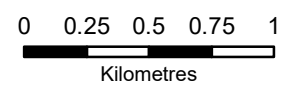
alGlobe, GeoEye, Earthstar Geographics, CNES/Airbus, AEX, Getmapping, Aerogrid, IGN, IGP, swisstopo, and the GIS User Community

### Floodlines & 100m Watercourse Buffer

#### Legend

- |   |   |
|---|---|
|  Settlements / Towns     |  Project Area                |
|  50 Yr Floodline         |  Main Road                   |
|  100 Yr Floodline        |  Non-Perennial Drainage Line |
|  100m Watercourse Buffer |  Perennial River             |

Projection: Transverse Mercator  
 Central Meridian: 27°E  
 Datum: WGS84  
 Date: 30/07/2018



HYDROSPATIAL