

APPENDIX A – PUBLIC PARTICIPATION

LIME SALES LIMITED INTENDS TO APPLY FOR A MINING PERMIT FOR THE MINING OF AGGREGATE, 5 HA, ON A PORTION OF PORTION 2 (REMAINING EXTENT) OF THE FARM AROAMS 57, REGISTRATION DIVISION OF NAMAQUALAND RD, NORTHERN CAPE.

REF NO: NC 30/5/1/3/2/10714MP



**EXAMPLE OF THE BACKGROUND INFORMATION DOCUMENT SENT TO
INFORM THE STAKEHOLDERS AND I&AP'S ON THE 19TH OF SEPTEMBER
2018**

To Whom It May Concern:

Dear Sir/ Madam

19 September 2018

RE: NOTICE OF APPLICATIONS IN TERMS OF SECTION 27 OF THE MINERALS AND PETROLEUM RESOURCES DEVELOPMENT ACT, 2002 (ACT NO 28 OF 2002) AND THE NATIONAL ENVIRONMENTAL MANAGEMENT ACT, 1998 (ACT NO 107 OF 1998 NEMA) AS WELL AS THE ENVIRONMENTAL IMPACT ASSESSMENT REGULATIONS OF 2014 (AS AMENDED BY GNR 326 EFFECTIVE 7 APRIL 2017)

Lime Sales Limited intends to apply for a mining permit for the mining of aggregate, 5 ha, on a portion of Portion 2 (Remaining Extent) of the farm Aroams 57, Registration Division of Namaqualand RD, Northern Cape.

SITE DESCRIPTION

The on a portion of Portion 2 (Remaining Extent) of the farm Aroams 57, Registration Division of Namaqualand RD, Northern Cape is situated approximately 8.84 km East Aggeneys, Northern Cape Province. The area earmarked for the proposed mining falls on a section of the farm that was previously used as an existing quarry and the intention of this application is to increase the existing quarry on the left. The GPS coordinates of the proposed mining area are as follow:

| Site Coordinates | |
|--------------------------------|----------------------------------|
| Decimal Degrees | Degrees; Minutes: Seconds |
| ➤ A – 29.169714°S; 18.991503°E | ➤ A 29°10'10.97"S 18°59'29.41"E |
| ➤ B – 29.169424°S; 18.993927°E | ➤ B 29°10'9.93"S 18°59'38.14"E |
| ➤ C – 29.169963°S; 18.993924°E | ➤ C 29°10'11.87"S 18°59'38.13"E |
| ➤ D – 29.169816°S; 18.994834°E | ➤ D 29°10'11.34"S 18°59'41.40"E |
| ➤ E - 29.170214°S; 18.994001°E | ➤ E 29°10'12.77"S 18°59'38.40"E |
| ➤ F - 29.170657°S; 18.994091°E | ➤ F 29°10'14.37"S 18°59'38.73"E |
| ➤ G - 29.170624°S; 18.994532°E | ➤ G 29°10'14.25"S 18°59'40.31"E |
| ➤ H - 29.171368°S; 18.994995°E | ➤ H 29°10'16.92"S 18°59'41.98"E |
| ➤ I - 29.171830°S; 18.992989°E | ➤ I 29°10'18.59"S 18°59'34.76"E |

■ A – 29.169714°S; 18.991503°E

■ A 29°10'10.97"S 18°59'29.41"E

LEGAL COMPLIANCE

An application for a mining permit in terms of Section 27 of the Mineral and Petroleum Resources Development Act, 2002 (Act No. 28 of 2002) [MPRDA] will be submitted to the Department of Mineral Resources (DMR).

The proposed project triggers the following listed activities in terms of the National Environmental Management Act, 1998 (Act No. 107 of 1998) [NEMA] and the Environmental Impact Assessment (EIA) Regulations (as amended by GNR 326 effective 7 April 2017), and therefore requires a basic assessment process to obtain environmental authorisation:

■ GNR 327 Environmental Impact Assessment Regulations Listing Notice 1 of 2017 Activity 21:

Any activity including the operation of that activity which requires a mining permit in terms of section 27 of the Mineral and Petroleum Resources Development Act, 2002 (Act No. 28 of 2002), including —

- (a) associated infrastructure, structures and earthworks, directly related to the extraction of a mineral resource [.,]; or [including activities for which an exemption has been issued in terms of section 106 of the Mineral and Petroleum Resources Development Act, 2002 (Act No. 28 of 2002)]*
- (b) the primary processing of a mineral resource including winning, extraction, classifying, concentrating, crushing, screening or washing;*

but excluding the secondary processing of a mineral resource, including the smelting, beneficiation, reduction, refining, calcining or gasification of the mineral resource in which case activity 6 in Listing Notice 2 applies.

■ GNR 327 Environmental Impact Assessment Regulations Listing Notice 1 of 2017 Activity 22:

The decommissioning of any activity requiring –

- (i) a closure certificate in terms of section 43 of the Mineral and Petroleum Resources Development Act, 2002 (Act No. 28 of 2002); or*
- (ii) a prospecting right, mining right, mining permit, production right or exploration right, where the throughput of the activity has reduced by 90% or more over a period of 5 years excluding where the competent authority has in writing agreed that such reduction in throughput does not constitute closure;*

but excluding the decommissioning of an activity relating to the secondary processing of a –
(a) mineral resource, including the smelting, beneficiation, reduction, refining, calcining or gasification of the mineral resource; or
(b) petroleum resource, including the refining of gas, beneficiation, oil or petroleum products; –
in which case activity 31 in this Notice applies.

■ GNR 327 Environmental Impact Assessment Regulations Listing Notice 1 of 2014 Activity 27:

The clearance of an area of 1 hectare or more, but less than 20 hectares of indigenous vegetation.

■ GNR 327 Environmental Impact Assessment Regulations Listing Notice 1 of 2014 Activity 28:

Commercial and industrial developments where such land was used for agriculture or afforestation on or after 01 April 1998 and where such development (ii) will occur outside an urban area, where the total land to be developed is bigger than 1 hectare.

■ GNR 327 Environmental Impact Assessment Regulations Listing Notice 1 of 2017 Activity 35:

The expansion of residential, retail, recreational, tourism, commercial or institutional developments on land previously used for mining or heavy industrial purposes, where the increased development footprint will exceed 1 000 square meters; excluding—

- (i) where such land has been remediated in terms of part 8 of the National Environmental Management: Waste Act, 2008 (Act No. 59 of 2008) in which case the National Environmental Management: Waste Act, 2008 applies; or*
- (ii) where an environmental authorisation has been obtained for the decommissioning of such a mine or industry in terms of this Notice or any previous NEMA notice; or*
- (iii) where a closure certificate has been issued in terms of section 43 of the Mineral and Petroleum Resources Development Act, 2002 (Act No. 28 of 2002) for such land.*

Other legislation triggered by the proposed project includes:

- An application for a Mining Permit in terms of Section 27 of the Mineral and Petroleum Resources Development Act, 2002 (Act No. 28 of 2002) has been submitted to the Department of Mineral Resource.

PROJECT DESCRIPTION

The proposed mining site will be an extension of the existing quarry pit previously distributed by stone aggregate mining activities. The mining methods will make use of blasting means of explosives in

order to loosen the hard rock, the material is then loaded and hauled out of the excavation to the mobile crushing and screening plants. The aggregate will be stockpiled and transported to clients via trucks and trailers. All activities will be contained within the boundaries of the site.

The proposed mining area is approximately 5 ha in extent and the applicant, Lime Sales Limited, intends to win material from the area for at least 2 years with a possible extension of another 3 years. The aggregate / stone gravel to be removed from the quarry will be used for road construction in the vicinity. The proposed quarry will therefore contribute to the upgrading / maintenance of road infrastructure in and around the Aggeneys area.

The mining activities will consist out of the following:

- Stripping and stockpiling of topsoil;
- Blasting;
- Excavating;
- Crushing;
- Stockpiling and transporting;
- Sloping and landscaping upon closure of the site; and
- Replacing the topsoil and vegetation the disturbed area.

The mining site will contain the following:

- Drilling equipment;
- Excavating equipment;
- Earth moving equipment;
- Mobile crushing and screening plants;
- Temporary office;
- Site vehicles;
- Parking area for visitors and site vehicles;
- Site storage containers;
- Generator or banded area;
- Workshop; and
- Chemical ablution facilities.

DUST:

- Speed on the access road will be limited to 40 km/h to prevent the generation of excess dust.
- Roads will be sprayed with water or an environmentally friendly dust-allaying agent that contains no PCB's (e.g. DAS products) if dust is generated above acceptable limits.

NOISE:

- It will be ensured that employees and staff conduct themselves in an acceptable manner while on site.

- All mining vehicles will be equipped with silencers and maintained in a road worthy condition in terms of the Road Transport Act.
- The noise generated from the mining machinery will be similar to noise generated along the R33 by public vehicles. Blasting noise will be instantaneous and of short duration. This will only occur once every two to three weeks.
- The type, duration and timing of the blasting procedures will be planned with due cognisance of other land users and structures in the vicinity.
- Surrounding land owners will be notified in writing prior to blasting occasions.

ACCESS ROUTE:

- The existing access road to the site will be used. No new roads will be needed for this activity.
- The applicant will be responsible for the maintenance of the road for the duration of the mining activities
- Should any other access roads to the mining area be required it will be established in consultation with the landowner however existing roads will be used as far as practicable.

SURFACE AND GROUND WATER:

No drainage channels occur within the mining area and there is no dendritic system which could be disturbed. Given the variability of semi-arid rainfall, the calculation of the mean annual runoff (MAR) would be of no use. The MAR is very low given the low rainfall (less than 250 mm/year) occurring mainly in the winter months, high evaporation rates, and shallow grade of the slope toward the drainage channels and the permeability of the soils. The surface water quality (when available after severe rainstorms) is suitable for animal consumption but not as potable water. No natural wetlands exist in the area.

- The proposed mining area will be further than 100m from any natural water source.
- The proposed activities are not expected to have a negative impact on the ground water of the area.

VEGETATION:

The mining area is situated within the Nama-Karoo Biome. The vegetation consists of Bushmanland Arid Grassland vegetation type (NKb 3 according to Mucina and Rutherford, 2006) covering an area of 45478.96 ha that is rated as least threatened with little of the area transformed. Erosion in this vegetation type is deemed to range from very low (60%) to low (33%).

A large amount of pioneer species occurs within the proposed mining area due to previous disturbance dominated by *Galeria fruticosa* and *Tetragonia arbuscula*.

The dominant species outside the disturbed area is covered by sparse open grassland, with prominent *Stipagrostis* grass species, along with scattered drought resistant dwarf shrubs. No protected plant species could be identified at the time of the site inspection.

GEOLOGY & SOILS:

According to Mucina and Rutherford, 2006 a third of the geology of the area is covered by recent (Quaternary) alluvium and calcrete. The soils of most of the area are red-yellow apedal soils, with a high base status and <300mm deep, typical of Ag and Ae land types. The soils are typically weakly structured with low organic content. These soils drain freely which results in a soil surface susceptible to erosion, especially wind erosion when the vegetation cover is sparse and gully erosion in areas where storm-water is allowed to concentrate. The soils in the area are generally not suitable for dry land crop production therefore the pre-mining land capacity is categorized as Class III grazing land. The productivity of the area is very low at 8 – 10 Ha/SSU.

The area is characterized by an expansive, undulating landscape. The area is dominated by a plain of dry grasslands with scattered ancient rocky outcrops, named Inselbergs. The proposed mine will be established for the winning of aggregates to be used in the construction industry. The area was chosen as it is adjacent to the area previously disturbed for mining purposes and would therefore minimize the impact on the surrounding natural environment as well as consolidate the mining related impacts on the farm to one area.

CLIMATE:

Aggeneys normally receives about 34 mm of rain per year, with most of the rainfall occurring mainly during autumn. Figure 1 shows the average rainfall values for Aggeneys per month. It receives the lowest rainfall (0 mm) in December and the highest (9 mm) in March. The monthly distribution of average daily maximum temperatures in Figure 2 shows the average midday temperatures for Aggeneys range from 17.7 °C in July to 31.6 °C in January. The region is coldest during July when temperatures drops to 3 °C on an average during the night. Refer to Figure 3 below for an indication of the monthly variation of average minimum daily temperatures.

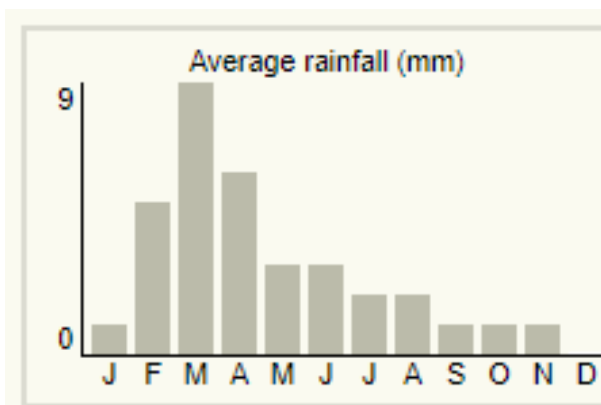


Figure 1: Average rainfall for Aggeneys

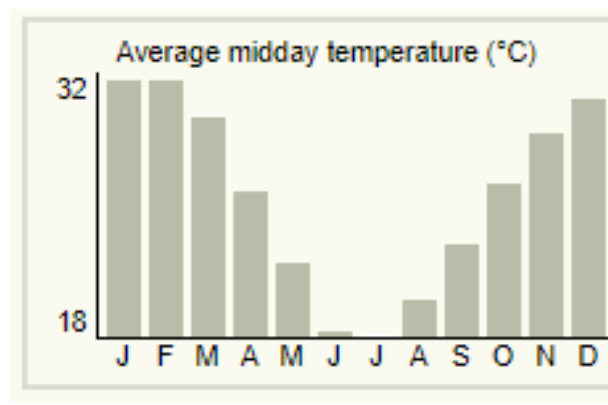


Figure 2: Average midday temperature

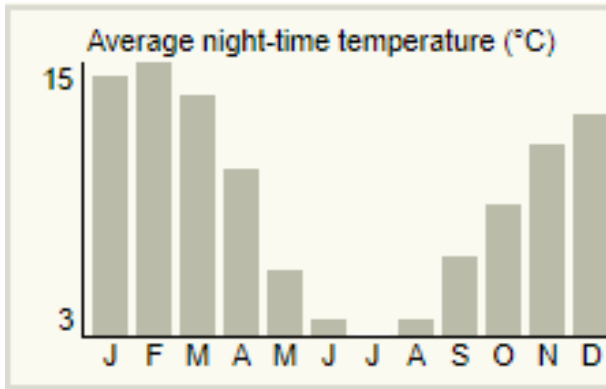


Figure 3: Average night-time temperature

SITES OF ARCHAEOLOGICAL AND CULTURAL INTEREST:

No sites of archaeological or cultural importance were identified during the site inspection. As the proposed mining activity will take place within an area previously utilized for mining purposes, the activity is not anticipated to have a negative impact on any archaeological or cultural aspects.

FAUNA:

Various small mammals and reptiles occur on the property. Larger herbivore species are very scarce or absent due to the conflicting land use.

The fauna at the site will not be impacted by the proposed mining activity as they will be able to move away or through the site, without being harmed. Workers should be informed and managed to ensure that no fauna at the site is harmed. Upon commencement of the proposed mining activities, a fence surrounding the mining area should be erected to prevent sheep entering the site.

- The fauna at the site will not be impacted by the proposed mining activity as they will be able to move away or through the site, without being harmed. Workers should be educated and managed to ensure that no fauna at the site is harmed.

VISUAL EXPOSURE:

- The mining area was identified to constitute the lowest possible visual impact on the surrounding environment.
- The surrounding area has previously been disturbed by mining activities, and this application entails the extension of the existing mining area.
- The crusher plant and all stockpiling will be done on the area previously disturbed for mining purposes, and no new processing areas will need to be opened.
- The applicant should however ensure that housekeeping is managed to standard, as this will mitigate the visual impacts during the operational phase of the mine.
- Upon closure the site will be rehabilitated and sloped to insure that the visual impact on the aesthetic value of the area is kept to a minimum.

- The site will have a neat appearance and be kept in good condition at all times

ABLUTION, WASTE WATER & WASTE DISPOSAL:

- Ablution facilities will consist of chemical toilets hired from a contractor and serviced regularly.
- Any effluents containing oil, grease or other industrial substances will be collected in a suitable receptacle and removed from the site, either for resale or for appropriate disposal at a recognised facility.
- Spills would be cleaned up immediately to the satisfaction of the Regional Manager by removing the spillage together with the polluted soil and by disposing of them at a recognised facility.
- No mining waste will be generated. General waste will be disposed at the authorised Aggeneys Disposal facility.
- Non-biodegradable refuse such as glass bottles, plastic bags, metal scrap, etc., will be stored in a container at a collecting point and collected on a regular basis and disposed of at a recognised landfill site.
- Biodegradable refuse generated will be handled as indicated above.
- No waste will be burned or buried on site.

FINAL REHABILITATION:

- Rehabilitation of the surface area shall entail landscaping, levelling, top dressing, land preparation, seeding (if required), and weed / alien clearing.
- All infrastructures, equipment, and other items used during the mining period will be removed from the site (section 44 of the MPRDA).
- Waste material of any description, including receptacles, scrap, rubble and tyres, will be removed entirely from the mining area and disposed of at a recognised landfill facility. It will not be permitted to be buried or burned on the site.
- Weed / Alien clearing will be done in a sporadic manner during the life of the mining activities. Species categorised as weeds according to the National Environmental Management: Biodiversity Act (Act No. 10 of 2004) [NEMBA] Alien and Invasive Species Regulation GNR 598 and 599 of 2014 Species regarded as need to be eradicated from the site on final closure.
- Final rehabilitation shall be completed within a period specified by the Regional Manager.

Lime Sales Limited will make use of temporary infrastructure during the mining operations. Workers will be transported to and from the site daily.

PUBLIC INVOLVEMENT

This document is to inform you about the proposed activity and to determine whether there are any concerns or objections from Interested and Affected Parties (I&AP's) that need to be considered.

As an Interested and Affected Party you are kindly requested to complete the comments form and give any comment, concern or input with regard to the current land use of the area, the environment as well as socio-economic conditions that you feel might be affected by the proposed activity. When submitting response please provide suggestions to mitigate the anticipated impact of each identified activity.

Please contact Yolandie Coetzee at the contact details as presented in the letterhead or at yolandie.c@greenmined.co.za through any means should you need more information, have concerns or comments that need to be considered or if you want to be registered as an interested and / or affected party and would like to receive a copy of the Draft Basic Assessment Report (DBAR) on or before **22 October 2018**. If we do not receive any comments from you within 30 days of receipt of this notice, it will be accepted that you do not have any objections / comments with regard to the project.

A register of interested and affected parties (I&AP's) will be opened and maintained containing the names, contact details and address of all persons who have submitted written comments, attended meetings or have in writing requested to be registered and all organs of state which have jurisdiction in respect of the activity.

Please note that only registered I&AP's and stakeholders will be entitled to comment on reports and plans to be submitted to the Department provided that the party provide its name, contact details and address and discloses any direct business, financial, personal or other interest which he / she may have in the approval or refusal of the applications.

The DBAR will be submitted to the Department of Mineral Resources (DMR), Mpumalanga, for review purposes. This report will also be made available to the public for a 30 days review period. An electronic copy of the report will be published on the Greenmined Environmental website (www.greenmined.com).

The DBAR will then be updated to reflect the comments received during the public commenting period. Upon which, the Final Basic Assessment Report (FBAR) will be submitted to the DMR for its consideration as part of the authorization process in terms of the NEMA regulation. A copy of the final report will be made available on the Greenmined Environmental website (www.greenmined.com). All registered I&AP's and stakeholders will be notified in writing within 14 days of the date of the decision of the outcome of the application, including the reasons for the decision and the right of appeal.

CONTACT DETAILS:

| | |
|---------------------------------|--|
| Name/Naam | |
| Organisation/Instansie | |
| Interest/Belange | |
| Postal Address/Pos Adres | |
| Tel | |
| Fax/Faks | |
| E-mail/E-pos | |

COMMENTS/ OPMERKINGS:

| | |
|--|--|
| No Objection: | |
| Request additional information: | |
| Concerns: | |

Signature: _____

Are there any other organisations or individuals that you feel should be invited to comment? If so, please provide their contact details:

| |
|---------------|
| Contact name: |
|---------------|

| |
|-------------------------------|
| Organisation (if applicable): |
| Address: |
| |
| Tel: |
| Fax |
| E-mail |

| |
|-------------------------------|
| Contact name: |
| Organisation (if applicable): |
| Address: |
| |
| Tel: |
| Fax |
| E-mail |

Your feedback is valued and will be addressed appropriately.

Kind Regards



Yolandie Coetzee
Greenmined Environmental

PROOF OF LAND CLAIM RECEIVED ON 11TH OCTOBER 2018



OFFICE OF THE REGIONAL LAND CLAIMS COMMISSIONER: NORTHERN CAPE
Hysoco Arcade, 4-8 Old Main Road, Kimberley, 8300 | PO Box 2458, Kimberley, 8300
Tel: (053) 807 5700 | Fax: (053) 831 6901

Enquiries: Nqabisa Mkalipi

Applicant: Marlene Lingenfelder

1. LAND CLAIMS ENQUIRY: PORTION OF PORTION 2 (REMAINING EXTENT) OF THE FARM ARDAMS 57, REGISTRATION DIVISION OF NAMAQUALAND RD, PROVINCE NORTHERN CAPE.

We refer to your letter dated: 11 October 2018

We confirm that as at the date of this letter no land claims appear on our database in respect of the Property. This includes the database for claims lodged by 31 December 1998; and those lodged between 1 July 2014 and 27 July 2016 in terms of the Restitution of Land Rights Amendment Act, 2014. Whilst the Commission takes reasonable care to ensure the accuracy of the information it provides, there are various factors that are beyond the Commission's control, particularly relating to claims that have lodged but not yet been gazetted such as:

1. Some Claimants referred to properties they claim dispossession of rights in land against using historical property descriptions which may not match the current property description; and
2. Some Claimants provided the geographic descriptions of the land they claim without mentioning the particular actual property description they claim dispossession of rights in land against.

The Commission therefore does not accept any liability whatsoever if through the process of further investigation of claims it is found that there is in fact a land claim in respect of the above property.

If you are aware of any change in the description of the above property after 19 June 1913 kindly supply us with such description so as to enable us to do a further search.

Yours faithfully

COMMUNICATION DIVISION

OFFICE OF THE REGIONAL LAND CLAIMS COMMISSIONER: NORTHERN CAPE

NQABISA MKALIPI

DATE: 11/10/2018

PROOF OF LAND OWNER CONSENT SIGNED ON THE 13TH OF SEPTEMBER
2018



ADDRESS
Portion 2 (RE) Aroams 57
Aggeneys

Attention: Mr. D.A Gerber

Dear Sir

13 September 2018

RE: PROPOSED MINING APPLICATION ON PORTION 2 OF THE FARM AROAMS 57, AGGENEYS

We herewith request your confirmation, as landowner of the farm Aroams 57, that you were contacted with regard to the current proposed mining application on a portion of Portion 2 of the farm Aroams 57, Aggeneys.

Herewith I, *DA GERBER* registered landowner of farm Aroams 57, acknowledge receipt as per above:

Signature: *D.A. Gerber*

Name: *D.A. GERBER*

Date: *17/09/2018*

the goal isn't to live forever, it is to protect a planet that will

Greenmined Environmental (Pty) Ltd (Tel: 021 851 2673 | Fax: 086 546 0579
Office No 38, Baker Square Block 1, De Beers Avenue, Paardevllei, Somerset West, 7130
Postnet Suite 62, Private Bag X15, Somerset West, 7129
Directors: S. Smith, B. J. Steyn, G. W. M. de Vries | Reg No: 201205555507 | VAT No: 404202022

NOTIFICATION OF STAKEHOLDERS

| Organisation | Name |
|--|---|
| Department of Agriculture, Land Reform and Rural Development | Head of Department: Mr W.V.D Mothibi |
| Department of Environment and Nature Conservation | Head of Department: Mr Denver van Heerden Director for Environmental Quality Management Mr B Fisher |
| Department of Economic Development and Tourism | Head of Department: Mr S Mabilo |
| Department of Roads and Public Works | Head of Department: Mr. Kholekile Nogwili |
| Department of Water Affairs | Mr A Abrahams |
| Department of Labour | Head of Department Mr Zolile Albanie |
| Namakwa District Municipality | Municipal Manager: Mr Christiaan Fortuin |
| Khâi-Ma Local Municipality | Municipal Manager: Mr Obegang |
| Khâi-Ma Local Municipality Ward 4 | Ward Councillor: Mr Quincy |
| South African Heritage Resource Agency | Heritage Officer |

CORRESPONDENCE WITH THE DEPARTMENT OF AGRICULTURE, LAND REFORM AND RURAL DEVELOPMENT ON THE 19TH OF SEPTEMBER 2018

DMR Reference Number: NC 30/5/1/3/2/ MP



BACKGROUND INFORMATION DOCUMENT

Applicant:
Lime Sales Limited
PO Box 160
Milnerton
7435
Tel: 021 552 3090

Department of Agriculture, Land Reform and Rural Development

Private Bag X5018

Kimberley

8300

Attention: Mr W.V.D Mothibi

19 September 2018

Dear Sir

RE: NOTICE OF APPLICATIONS IN TERMS OF SECTION 27 OF THE MINERALS AND PETROLEUM RESOURCES DEVELOPMENT ACT, 2002 (ACT NO 28 OF 2002) AND THE NATIONAL ENVIRONMENTAL MANAGEMENT ACT, 1998 (ACT NO 107 OF 1998 NEMA) AS WELL AS THE ENVIRONMENTAL IMPACT ASSESSMENT REGULATIONS OF 2014 (AS AMENDED BY GNR 326 EFFECTIVE 7 APRIL 2017)

Lime Sales Limited intends to apply for a mining permit for the mining of aggregate, 5 ha, on a portion of Portion 2 (Remaining Extent) of the farm Aroams 57, Registration Division of Namaqualand RD, Northern Cape.

SITE DESCRIPTION

The on a portion of Portion 2 (Remaining Extent) of the farm Aroams 57, Registration Division of Namaqualand RD, Northern Cape is situated approximately 8.84 km East Aggeneys, Northern Cape Province. The area earmarked for the proposed mining falls on a section of the farm that was previously used as an existing quarry and the intention of this application is to increase the existing quarry on the left. The GPS coordinates of the proposed mining area are as follow:

| Site Coordinates | |
|--------------------------------|---------------------------------|
| Decimal Degrees | Degrees; Minutes: Seconds |
| 📍 A – 29.169714°S; 18.991503°E | 📍 A 29°10'10.97"S 18°59'29.41"E |
| 📍 B – 29.169424°S; 18.993927°E | 📍 B 29°10'9.93"S 18°59'38.14"E |
| 📍 C – 29.169963°S; 18.993924°E | 📍 C 29°10'11.87"S 18°59'38.13"E |
| 📍 D – 29.169816°S; 18.994834°E | 📍 D 29°10'11.34"S 18°59'41.40"E |
| 📍 E – 29.170214°S; 18.994001°E | 📍 E 29°10'12.77"S 18°59'38.40"E |

the goal isn't to live forever, it is to protect a planet that will

Greenmined Environmental (Pty) Ltd |Tel: 021 851 2673 | Fax: 086 546 0579
Office No 36, Baker Square Block 1, De Beers Avenue, Paardevlei, Somerset West, 7130
Postnet Suite 62, Private Bag X15, Somerset West, 7129
Directors: S Smit; R L Shedlock; C Weideman | Reg No: 2012/055565/07 | VAT No. 4040263032

Aeroams 3 BID - Agric - Message (HTML)

File Message Tell me what you want to do...

Ignore Delete Reply Reply All Forward More Meeting Move OneNote Mark Unread Categorize Follow Up Translate Related Select Zoom

Marlene Lingenfelder cfortune@agri.ncape.gov.za; ngoltz@ncpg.gov.za 1 2018/09/19

Aeroams 3 BID - Agric


BID for Aeroams .000.pdf 0 bytes

Good day,

RE: NOTICE OF APPLICATIONS IN TERMS OF SECTION 27 OF THE MINERALS AND PETROLEUM RESOURCES DEVELOPMENT ACT, 2002 (ACT NO 28 OF 2002) AND THE NATIONAL ENVIRONMENTAL MANAGEMENT ACT, 1998 (ACT NO 107 OF 1998 NEMA) AS WELL AS THE ENVIRONMENTAL IMPACT ASSESSMENT REGULATIONS OF 2014 (AS AMENDED BY GNR 326 EFFECTIVE 7 APRIL 2017)

Lime Sales Limited intends to apply for a mining permit for the mining of aggregate, 5 ha, on a portion of Portion 2 (Remaining Extent) of the farm Aeroams 57, Registration Division of Namaqualand RD, Northern Cape.

Kind Regards/Vriendelike Groete
 Marlene Lingenfelder
 Project Administrator



Tel: 021 851 2673
 Fax: 086 546 0579
 Unit MO1, No 36 AECI site
 Baker Square, Paardevlei
 De Beers Avenue
 Somerset West
 7130
 Suite 62, Private Bag 45

Delivered: Aeroams 3 BID - Agric - Report

File Report

Delete Forward More Move Rules OneNote Mark Unread Categorize Follow Up Find Related Select Zoom

From Mail Delivery System <Mailer-Daemon@mail2.exim.smtpcorp.com> Sent Wed 2018/09/19 02:05 PM
 To Marlene Lingenfelder
 Subject Delivered: Aeroams 3 BID - Agric

Your message has been delivered to the following recipients:

cfortune@agri.ncape.gov.za
ngoltz@ncpg.gov.za
 Subject: Aeroams 3 BID - Agric

PROOF OF POST SEND TO THE DEPARTMENT OF AGRICULTURE, LAND REFORM AND RURAL DEVELOPMENT ON THE 19TH OF SEPTEMBER 2018



CORRESPONDENCE WITH THE DEPARTMENT OF ENVIRONMENT AND NATURE CONSERVATION ON THE 19TH OF SEPTEMBER 2018

DMR Reference Number: NC 30/5/1/3/2/ MP



BACKGROUND INFORMATION DOCUMENT

Applicant:
Lime Sales Limited
PO Box 160
Milnerton
7435
Tel: 021 552 3090

Department of Environment and Nature Conservation

Private Bag X6120

Kimberley

8301

Attention: Mr Brian Fisher

19 September 2018

Dear Sir

RE: NOTICE OF APPLICATIONS IN TERMS OF SECTION 27 OF THE MINERALS AND PETROLEUM RESOURCES DEVELOPMENT ACT, 2002 (ACT NO 28 OF 2002) AND THE NATIONAL ENVIRONMENTAL MANAGEMENT ACT, 1998 (ACT NO 107 OF 1998 NEMA) AS WELL AS THE ENVIRONMENTAL IMPACT ASSESSMENT REGULATIONS OF 2014 (AS AMENDED BY GNR 326 EFFECTIVE 7 APRIL 2017)

Lime Sales Limited intends to apply for a mining permit for the mining of aggregate, 5 ha, on a portion of Portion 2 (Remaining Extent) of the farm Aroams 57, Registration Division of Namaqualand RD, Northern Cape.

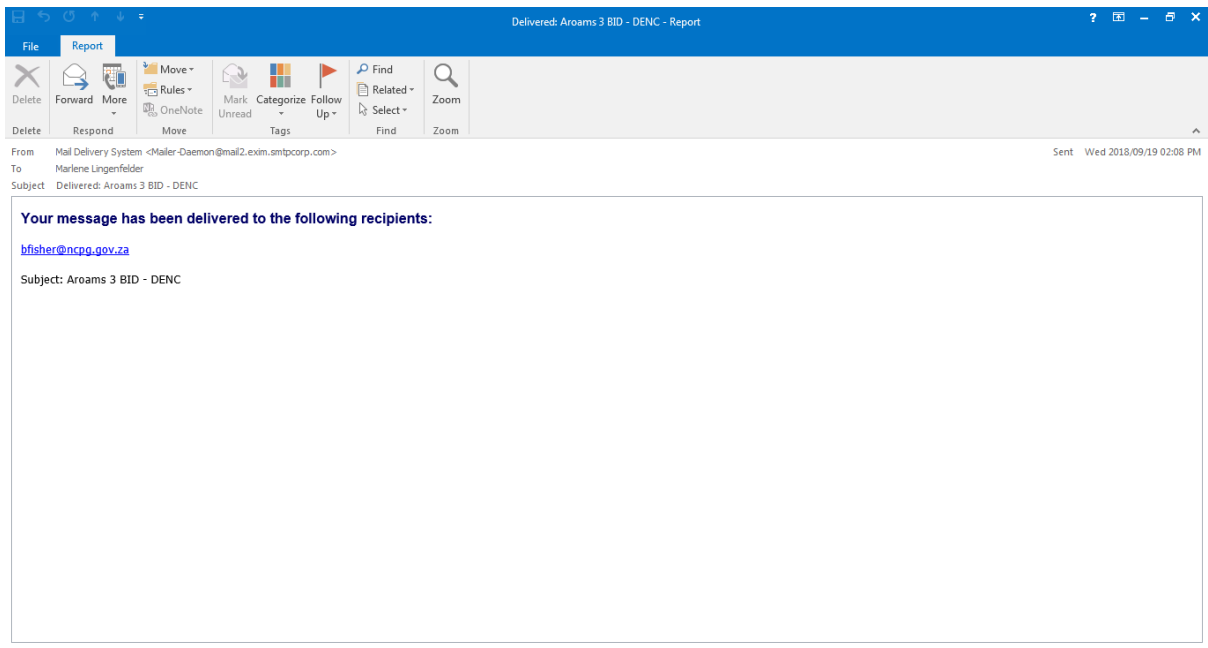
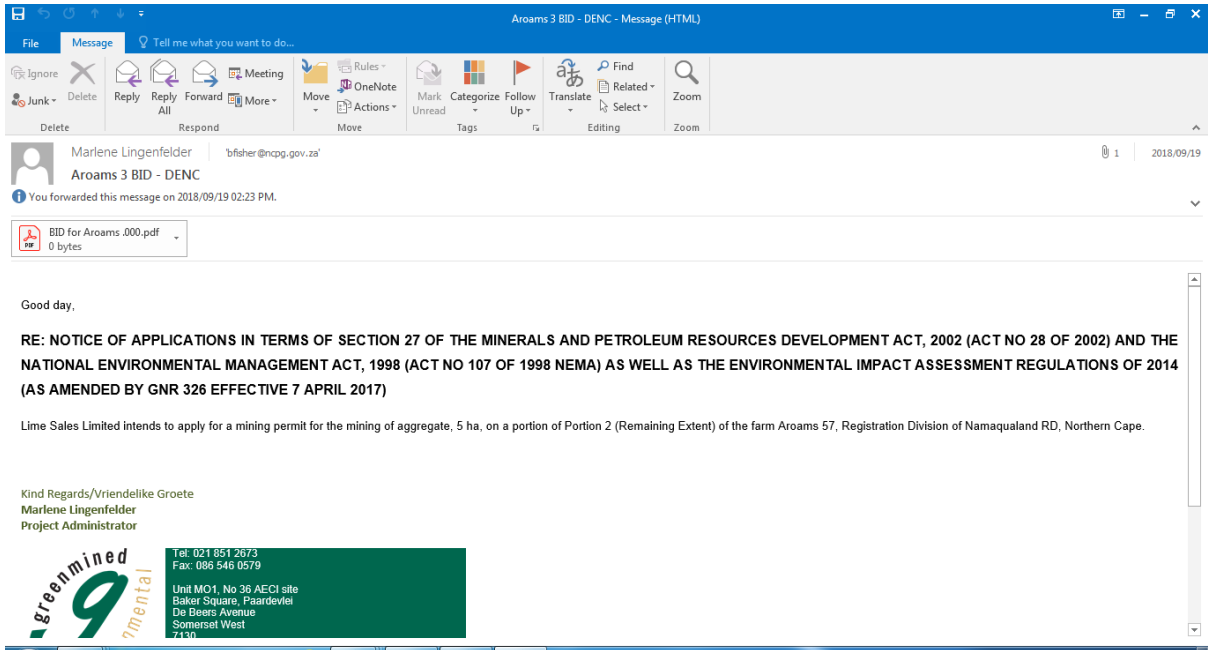
SITE DESCRIPTION

The on a portion of Portion 2 (Remaining Extent) of the farm Aroams 57, Registration Division of Namaqualand RD, Northern Cape is situated approximately 8.84 km East Aggeneys, Northern Cape Province. The area earmarked for the proposed mining falls on a section of the farm that was previously used as an existing quarry and the intention of this application is to increase the existing quarry on the left. The GPS coordinates of the proposed mining area are as follow:

| Site Coordinates | |
|------------------------------|-------------------------------|
| Decimal Degrees | Degrees; Minutes: Seconds |
| A – 29.169714°S; 18.991503°E | A 29°10'10.97"S 18°59'29.41"E |
| B – 29.169424°S; 18.993927°E | B 29°10'9.93"S 18°59'38.14"E |
| C – 29.169963°S; 18.993924°E | C 29°10'11.87"S 18°59'38.13"E |
| D – 29.169816°S; 18.994834°E | D 29°10'11.34"S 18°59'41.40"E |
| E – 29.170214°S; 18.994001°E | E 29°10'12.77"S 18°59'38.40"E |

the goal isn't to live forever, it is to protect a planet that will

Greenmined Environmental (Pty) Ltd |Tel: 021 851 2673 | Fax: 086 546 0579
Office No 36, Baker Square Block 1, De Beers Avenue, Paardevlei, Somerset West, 7130
Postnet Suite 62, Private Bag X15, Somerset West, 7129
Directors: S Smit; R L Shedlock; C Weideman | Reg No: 2012/055565/07 | VAT No. 4040263032



PROOF OF POST SEND TO THE DEPARTMENT OF ENVIRONMENT AND NATURE CONSERVATION ON THE 19TH OF SEPTEMBER 2018

| | | | |
|---|--|--|--|
| Department of Environment and Nature Conservation Private Bag X6120 Kimberley 8301 | | | |
| Att: | Mr Brian Fisher (053) 807 7305 | | |
| Ref: | BID Aroams 3 | | |
|  <p>REGISTERED LETTER (with a domestic insurance option) • Full Domestic tracking and tracing • Domestic Enquiries: www.espo.co.za • 24hr Call: 0800 111 882</p> <p>A RC 315 913 838 ZA 1st RC 315 913 838 ZA D RC 315 813 838 ZA</p> <p>RECIPIENT NAME (please print clearly)</p> <table border="1"><tr><td>REGISTERED LETTER <small>(with a domestic insurance option)</small> RC3151383ZA A BOOK COPY</td><td>REGISTERED LETTER <small>(with a domestic insurance option)</small> RC3151383ZA CUSTOMER COPY 99108</td></tr></table> | | REGISTERED LETTER <small>(with a domestic insurance option)</small> RC3151383ZA A BOOK COPY | REGISTERED LETTER <small>(with a domestic insurance option)</small> RC3151383ZA CUSTOMER COPY 99108 |
| REGISTERED LETTER <small>(with a domestic insurance option)</small> RC3151383ZA A BOOK COPY | REGISTERED LETTER <small>(with a domestic insurance option)</small> RC3151383ZA CUSTOMER COPY 99108 | | |

**CORRESPONDENCE WITH THE DEPARTMENT OF ECONOMIC
DEVELOPMENT AND TOURISM ON THE 19TH OF SEPTEMBER 2018**

DMR Reference Number: NC 30/5/1/3/2/ MP



BACKGROUND INFORMATION DOCUMENT

Applicant:
Lime Sales Limited
PO Box 160
Milnerton
7435
Tel: 021 552 3090

Department of Economic Development and Tourism

Private Bag X6108

Kimberley

8300

Attention: Mr S Mabilo

19 September 2018

Dear Sir

RE: NOTICE OF APPLICATIONS IN TERMS OF SECTION 27 OF THE MINERALS AND PETROLEUM RESOURCES DEVELOPMENT ACT, 2002 (ACT NO 28 OF 2002) AND THE NATIONAL ENVIRONMENTAL MANAGEMENT ACT, 1998 (ACT NO 107 OF 1998 NEMA) AS WELL AS THE ENVIRONMENTAL IMPACT ASSESSMENT REGULATIONS OF 2014 (AS AMENDED BY GNR 326 EFFECTIVE 7 APRIL 2017)

Lime Sales Limited intends to apply for a mining permit for the mining of aggregate, 5 ha, on a portion of Portion 2 (Remaining Extent) of the farm Aroams 57, Registration Division of Namaqualand RD, Northern Cape.

SITE DESCRIPTION

The on a portion of Portion 2 (Remaining Extent) of the farm Aroams 57, Registration Division of Namaqualand RD, Northern Cape is situated approximately 8.84 km East Aggeneys, Northern Cape Province. The area earmarked for the proposed mining falls on a section of the farm that was previously used as an existing quarry and the intention of this application is to increase the existing quarry on the left. The GPS coordinates of the proposed mining area are as follow:

| Site Coordinates | |
|--------------------------------|---------------------------------|
| Decimal Degrees | Degrees; Minutes: Seconds |
| 🌿 A – 29.169714°S; 18.991503°E | 🌿 A 29°10'10.97"S 18°59'29.41"E |
| 🌿 B – 29.169424°S; 18.993927°E | 🌿 B 29°10'9.93"S 18°59'38.14"E |
| 🌿 C – 29.169963°S; 18.993924°E | 🌿 C 29°10'11.87"S 18°59'38.13"E |
| 🌿 D – 29.169816°S; 18.994834°E | 🌿 D 29°10'11.34"S 18°59'41.40"E |

the goal isn't to live forever, it is to protect a planet that will

Greenmined Environmental (Pty) Ltd |Tel: 021 851 2673 | Fax: 086 546 0579
Office No 36, Baker Square Block 1, De Beers Avenue, Paardevlei, Somerset West, 7130
Postnet Suite 62, Private Bag X15, Somerset West, 7129
Directors: S Smit; R L Shedlock; C Weideman | Reg No: 2012/055585/07 | VAT No. 4040263032

Aroams 3 BID - DEDAT - Message (HTML)

File Message Tell me what you want to do...

Ignore Delete Reply Reply All Forward More Meeting Move OneNote Mark Unread Categorize Follow Up Translate Related Select Zoom

Marlene Lingenfelder | lungomane@ncpg.gov.za | 1 | 2018/09/19

Aroams 3 BID - DEDAT


BID for Aroams .000.pdf
0 bytes

Good day,

RE: NOTICE OF APPLICATIONS IN TERMS OF SECTION 27 OF THE MINERALS AND PETROLEUM RESOURCES DEVELOPMENT ACT, 2002 (ACT NO 28 OF 2002) AND THE NATIONAL ENVIRONMENTAL MANAGEMENT ACT, 1998 (ACT NO 107 OF 1998 NEMA) AS WELL AS THE ENVIRONMENTAL IMPACT ASSESSMENT REGULATIONS OF 2014 (AS AMENDED BY GNR 326 EFFECTIVE 7 APRIL 2017)

Lime Sales Limited intends to apply for a mining permit for the mining of aggregate, 5 ha, on a portion of Portion 2 (Remaining Extent) of the farm Aroams 57, Registration Division of Namaqualand RD, Northern Cape.

Kind Regards/Vriendelike Groete
Marlene Lingenfelder
Project Administrator



Tel: 021 851 2673
Fax: 086 546 0579

Unit MO1, No 36 AECI site
Baker Square, Paardevlei
De Beers Avenue
Somerset West
7130
Suite 60, Private Bag 45

Delivered: Aroams 3 BID - DEDAT - Report

File Report

Delete Forward More Rules Mark Unread Categorize Follow Up Related Select Zoom

From: Mail Delivery System <Mail-Daemon@mail.Lexim.smtpcorp.com>
To: Marlene Lingenfelder
Subject: Delivered: Aroams 3 BID - DEDAT

Sent: Wed 18/09/19 02:11 PM

Your message has been delivered to the following recipients:

lungomane@ncpg.gov.za

Subject: Aroams 3 BID - DEDAT

PROOF OF POST SEND TO THE DEPARTMENT OF ECONOMIC DEVELOPMENT AND TOURISM ON THE 19TH OF SEPTEMBER 2018



CORRESPONDENCE WITH THE DEPARTMENT OF ROADS AND PUBLIC WORKS ON THE 19TH OF SEPTEMBER 2018

DMR Reference Number: NC 30/5/1/3/2/ MP



BACKGROUND INFORMATION DOCUMENT

Applicant:
Lime Sales Limited
PO Box 160
Milnerton
7435
Tel: 021 552 3090

Department of Roads and Public Works

PO Box 3132

Kimberley

8301

Attention: Mr. Kholekile Nogwili

19 September 2018

Dear Sir

RE: NOTICE OF APPLICATIONS IN TERMS OF SECTION 27 OF THE MINERALS AND PETROLEUM RESOURCES DEVELOPMENT ACT, 2002 (ACT NO 28 OF 2002) AND THE NATIONAL ENVIRONMENTAL MANAGEMENT ACT, 1998 (ACT NO 107 OF 1998 NEMA) AS WELL AS THE ENVIRONMENTAL IMPACT ASSESSMENT REGULATIONS OF 2014 (AS AMENDED BY GNR 326 EFFECTIVE 7 APRIL 2017)

Lime Sales Limited intends to apply for a mining permit for the mining of aggregate, 5 ha, on a portion of Portion 2 (Remaining Extent) of the farm Aroams 57, Registration Division of Namaqualand RD, Northern Cape.

SITE DESCRIPTION

The on a portion of Portion 2 (Remaining Extent) of the farm Aroams 57, Registration Division of Namaqualand RD, Northern Cape is situated approximately 8.84 km East Aggeneys, Northern Cape Province. The area earmarked for the proposed mining falls on a section of the farm that was previously used as an existing quarry and the intention of this application is to increase the existing quarry on the left. The GPS coordinates of the proposed mining area are as follow:

| Site Coordinates | |
|--------------------------------|---------------------------------|
| Decimal Degrees | Degrees; Minutes: Seconds |
| ↘ A – 29.169714°S; 18.991503°E | ↘ A 29°10'10.97"S 18°59'29.41"E |
| ↘ B – 29.169424°S; 18.993927°E | ↘ B 29°10'9.93"S 18°59'38.14"E |
| ↘ C – 29.169963°S; 18.993924°E | ↘ C 29°10'11.87"S 18°59'38.13"E |
| ↘ D – 29.169816°S; 18.994834°E | ↘ D 29°10'11.34"S 18°59'41.40"E |
| ↘ E - 29.170214°S; 18.994001°E | ↘ E 29°10'12.77"S 18°59'38.40"E |

the goal isn't to live forever, it is to protect a planet that will

Greenmined Environmental (Pty) Ltd |Tel: 021 851 2673 | Fax: 086 546 0579
Office No 36, Baker Square Block 1, De Beers Avenue, Paardevlei, Somerset West, 7130
Postnet Suite 62, Private Bag X15, Somerset West, 7129
Directors: S Smit; R L Shedlock; C Weideman | Reg No: 2012/055565/07 | VAT No. 4040263032

Aroams 3 BID - DRPW - Message (HTML)

File Message Tell me what you want to do...

Ignore Delete Reply Reply All Forward More Meeting Move OneNote Mark Unread Categorize Follow Up Translate Related Select Zoom

Marlene Lingenfelder 'ncorms@ncpg.gov.za'; 'KNogwill@ncpg.gov.za' 1 2018/09/19

Aroams 3 BID - DRPW


BID for Aroams .000.pdf 0 bytes

Good day,

RE: NOTICE OF APPLICATIONS IN TERMS OF SECTION 27 OF THE MINERALS AND PETROLEUM RESOURCES DEVELOPMENT ACT, 2002 (ACT NO 28 OF 2002) AND THE NATIONAL ENVIRONMENTAL MANAGEMENT ACT, 1998 (ACT NO 107 OF 1998 NEMA) AS WELL AS THE ENVIRONMENTAL IMPACT ASSESSMENT REGULATIONS OF 2014 (AS AMENDED BY GNR 326 EFFECTIVE 7 APRIL 2017)

Lime Sales Limited intends to apply for a mining permit for the mining of aggregate, 5 ha, on a portion of Portion 2 (Remaining Extent) of the farm Aroams 57, Registration Division of Namaqualand RD, Northern Cape.

Kind Regards/Vriendelike Groete
 Marlene Lingenfelder
 Project Administrator



Tel: 021 851 2673
 Fax: 086 546 0579

Unit MO1, No 36 AECI site
 Baker Square, Paardevlei
 De Beers Avenue
 Somerset West
 7130
 Suite 60, Private Road 45

Delivered: Aroams 3 BID - DRPW - Report

File Report

Delete Forward More Move Rules Mark Unread Categorize Follow Up Related Select Zoom

From Mail Delivery System <Mailer-Daemon@mail2.exim.smtpcorp.com> Sent Wed 2018/09/19 02:13 PM
 To Marlene Lingenfelder
 Subject Delivered: Aroams 3 BID - DRPW

Your message has been delivered to the following recipients:

ncorms@ncpg.gov.za
KNogwill@ncpg.gov.za

Subject: Aroams 3 BID - DRPW

PROOF OF POST SEND TO THE DEPARTMENT OF ROADS AND PUBLIC WORKS ON THE 19TH OF SEPTEMBER 2018

| | |
|--|--|
| Department of Roads and Public Works PO Box 3132 Kimberley 8301 | |
| Att: | Mr. Kholekile Nogwili 053 - 8392109 |
| Ref: | BID Aroams 3 |

| | |
|--|---|
| REGISTERED LETTER (with a guaranteed assurance option) • Full Domestic tracking and sorting • Domestic Enquiries MoreCall 0800 113 882 www.epsa.co.za | |
| A | RC 315 813 815 ZA  |
| 1st | RC 315 813 815 ZA  |
| D | RC 315 813 815 ZA  |
| RECIPIENT NAME (please print clearly) | |
| REGISTERED LETTER <small>(with a guaranteed assurance option)</small> RC315813815ZA A BOOK COPY | REGISTERED LETTER <small>(with a guaranteed assurance option)</small> RC315813815ZA CUSTOMER COPY 30208 |

**CORRESPONDENCE WITH THE DEPARTMENT OF WATER AFFAIRS ON THE
19TH OF SEPTEMBER 2018**

DMR Reference Number: NC 30/5/1/3/2/ MP



BACKGROUND INFORMATION DOCUMENT

Applicant:
Lime Sales Limited
PO Box 160
Milnerton
7435
Tel: 021 552 3090

Department of Water and Sanitation

Private Bag X6101

Kimberley

8300

Attention: Mr A Abrahams

19 September 2018

Dear Sir

RE: NOTICE OF APPLICATIONS IN TERMS OF SECTION 27 OF THE MINERALS AND PETROLEUM RESOURCES DEVELOPMENT ACT, 2002 (ACT NO 28 OF 2002) AND THE NATIONAL ENVIRONMENTAL MANAGEMENT ACT, 1998 (ACT NO 107 OF 1998 NEMA) AS WELL AS THE ENVIRONMENTAL IMPACT ASSESSMENT REGULATIONS OF 2014 (AS AMENDED BY GNR 326 EFFECTIVE 7 APRIL 2017)

Lime Sales Limited intends to apply for a mining permit for the mining of aggregate, 5 ha, on a portion of Portion 2 (Remaining Extent) of the farm Aroams 57, Registration Division of Namaqualand RD, Northern Cape.

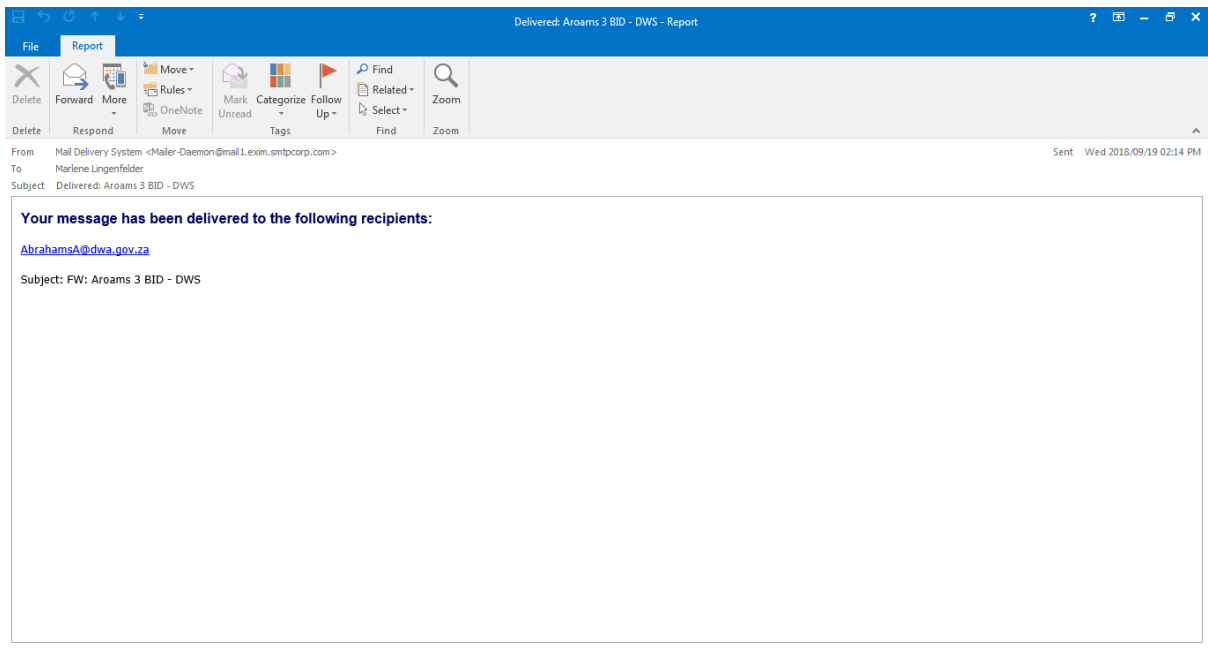
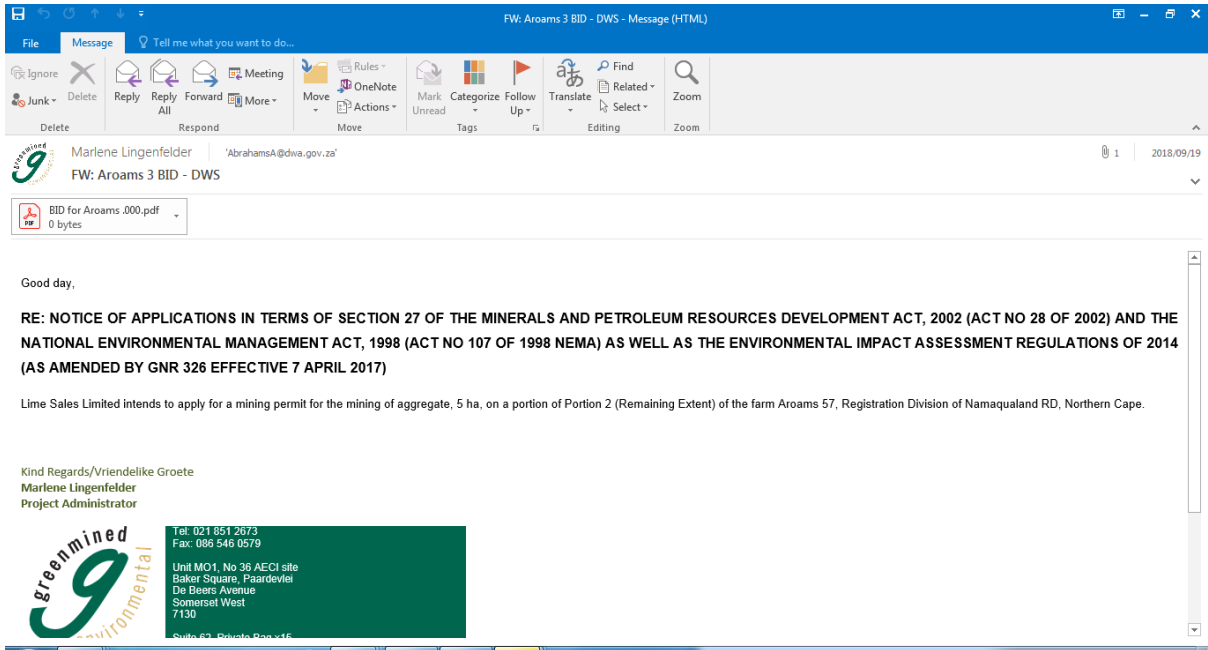
SITE DESCRIPTION

The on a portion of Portion 2 (Remaining Extent) of the farm Aroams 57, Registration Division of Namaqualand RD, Northern Cape is situated approximately 8.84 km East Aggeneys, Northern Cape Province. The area earmarked for the proposed mining falls on a section of the farm that was previously used as an existing quarry and the intention of this application is to increase the existing quarry on the left. The GPS coordinates of the proposed mining area are as follow:

| Site Coordinates | |
|--------------------------------|---------------------------------|
| Decimal Degrees | Degrees; Minutes: Seconds |
| 📍 A – 29.169714°S; 18.991503°E | 📍 A 29°10'10.97"S 18°59'29.41"E |
| 📍 B – 29.169424°S; 18.993927°E | 📍 B 29°10'9.93"S 18°59'38.14"E |
| 📍 C – 29.169963°S; 18.993924°E | 📍 C 29°10'11.87"S 18°59'38.13"E |
| 📍 D – 29.169816°S; 18.994834°E | 📍 D 29°10'11.34"S 18°59'41.40"E |
| 📍 E – 29.170214°S; 18.994001°E | 📍 E 29°10'12.77"S 18°59'38.40"E |

the goal isn't to live forever, it is to protect a planet that will

Greenmined Environmental (Pty) Ltd |Tel: 021 851 2673 | Fax: 086 546 0579
Office No 36, Baker Square Block 1, De Beers Avenue, Paardevlei, Somerset West, 7130
Postnet Suite 62, Private Bag X15, Somerset West, 7129
Directors: S Smit; R L Shedlock; C Weideman | Reg No: 2012/055565/07 | VAT No. 4040263032



**PROOF OF POST SEND TO THE DEPARTMENT OF WATER AFFAIRS ON THE
19TH OF SEPTEMBER 2018**

Department of Water and Sanitation
Private Bag X6101
Kimberley
8300

Att: Mr A Abrahams
(053) 830 8803

Ref: BID Arcams 3

REGISTERED LETTER
(with a Domestic Insurance option)

- + Full Domestic tracking and tracing
- + Domestic Enquiries: ShareCall 0800 111 862 www.esa.co.za

RC 315 913 841 ZA **A**

RC 315 913 841 ZA **1st**

RC 315 913 841 ZA **D**

RECIPIENT NAME (please print clearly)

| | |
|---|--|
| REGISTERED LETTER <small>(with a Domestic Insurance option)</small> RC01091841ZA A BOOK COPY | REGISTERED LETTER <small>(with a Domestic Insurance option)</small> ShareCall 0800 111 862 www.esa.co.za RC01091841ZA CUSTOMER COPY 09/09/18 |
|---|--|

**CORRESPONDENCE WITH THE DEPARTMENT OF LABOUR ON THE 19TH OF
SEPTEMBER 2018**

DMR Reference Number: NC 30/5/1/3/2/ MP



BACKGROUND INFORMATION DOCUMENT

Applicant:
Lime Sales Limited
PO Box 160
Milnerton
7435
Tel: 021 552 3090

Department of Labour
Private Bag X5012
Kimberley
8300

Attention: Mr Zolile Albanie

19 September 2018

Dear Sir

RE: NOTICE OF APPLICATIONS IN TERMS OF SECTION 27 OF THE MINERALS AND PETROLEUM RESOURCES DEVELOPMENT ACT, 2002 (ACT NO 28 OF 2002) AND THE NATIONAL ENVIRONMENTAL MANAGEMENT ACT, 1998 (ACT NO 107 OF 1998 NEMA) AS WELL AS THE ENVIRONMENTAL IMPACT ASSESSMENT REGULATIONS OF 2014 (AS AMENDED BY GNR 326 EFFECTIVE 7 APRIL 2017)

Lime Sales Limited intends to apply for a mining permit for the mining of aggregate, 5 ha, on a portion of Portion 2 (Remaining Extent) of the farm Aroams 57, Registration Division of Namaqualand RD, Northern Cape.

SITE DESCRIPTION

The on a portion of Portion 2 (Remaining Extent) of the farm Aroams 57, Registration Division of Namaqualand RD, Northern Cape is situated approximately 8.84 km East Aggeneys, Northern Cape Province. The area earmarked for the proposed mining falls on a section of the farm that was previously used as an existing quarry and the intention of this application is to increase the existing quarry on the left. The GPS coordinates of the proposed mining area are as follow:

| Site Coordinates | |
|--------------------------------|---------------------------------|
| Decimal Degrees | Degrees; Minutes: Seconds |
| ➤ A – 29.169714°S; 18.991503°E | ➤ A 29°10'10.97"S 18°59'29.41"E |
| ➤ B – 29.169424°S; 18.993927°E | ➤ B 29°10'9.93"S 18°59'38.14"E |
| ➤ C – 29.169963°S; 18.993924°E | ➤ C 29°10'11.87"S 18°59'38.13"E |
| ➤ D – 29.169816°S; 18.994834°E | ➤ D 29°10'11.34"S 18°59'41.40"E |

the goal isn't to live forever, it is to protect a planet that will

Greenmined Environmental (Pty) Ltd |Tel: 021 851 2673 | Fax: 086 546 0579
Office No 36, Baker Square Block 1, De Beers Avenue, Paardevlei, Somerset West, 7130
Postnet Suite 62, Private Bag X15, Somerset West, 7129
Directors: S Smit; R L Shedlock; C Weideman | Reg No: 2012/055565/07 | VAT No. 4040263032

Aroams 3 BID - DOL - Message (HTML)

File Message Tell me what you want to do...

Ignore Delete Reply Reply All Forward More Meeting Move OneNote Mark Unread Categorize Follow Up Translate Related Select Zoom

Marlene Lingenfelder 'zolle.albanie@labour.gov.za' 1 2018/09/19

Aroams 3 BID - DOL


BID for Aroams .000.pdf 0 bytes

Good day,

RE: NOTICE OF APPLICATIONS IN TERMS OF SECTION 27 OF THE MINERALS AND PETROLEUM RESOURCES DEVELOPMENT ACT, 2002 (ACT NO 28 OF 2002) AND THE NATIONAL ENVIRONMENTAL MANAGEMENT ACT, 1998 (ACT NO 107 OF 1998 NEMA) AS WELL AS THE ENVIRONMENTAL IMPACT ASSESSMENT REGULATIONS OF 2014 (AS AMENDED BY GNR 326 EFFECTIVE 7 APRIL 2017)

Lime Sales Limited intends to apply for a mining permit for the mining of aggregate, 5 ha, on a portion of Portion 2 (Remaining Extent) of the farm Aroams 57, Registration Division of Namaqualand RD, Northern Cape.

Kind Regards/Vriendelike Groete
 Marlene Lingenfelder
 Project Administrator



Tel: 021 851 2673
 Fax: 086 546 0579

Unit MO1, No 36 AECI site
 Baker Square, Paardevlei
 De Beers Avenue
 Somerset West
 7130
 Suite 60, Private Bag 45

Delivered: Aroams 3 BID - DOL - Report

File Report

Delete Forward More Move Rules Mark Unread Categorize Follow Up Find Related Select Zoom

From Mail Delivery System <Mail-Daemon@mail2.exim.smtpcorp.com> Sent Wed 2018/09/19 02:17 PM
 To Marlene Lingenfelder
 Subject Delivered: Aroams 3 BID - DOL

Your message has been delivered to the following recipients:

zolle.albanie@labour.gov.za
 Subject: Aroams 3 BID - DOL

**PROOF OF POST SEND TO THE DEPARTMENT OF LABOUR ON THE 19TH OF
SEPTEMBER 2018**



**CORRESPONDENCE WITH THE NAMAKWA DISTRICT MUNICIPALITY ON THE
19TH OF SEPTEMBER 2018**

DMR Reference Number: NC 30/5/1/3/2/ MP



BACKGROUND INFORMATION DOCUMENT

Applicant:
Lime Sales Limited
PO Box 160
Milnerton
7435
Tel: 021 552 3090

Namakwa District Municipality

Private Bag X20

Springbok

8240

Attention: Mr Christiaan Fortuin

19 September 2018

Dear Sir

RE: NOTICE OF APPLICATIONS IN TERMS OF SECTION 27 OF THE MINERALS AND PETROLEUM RESOURCES DEVELOPMENT ACT, 2002 (ACT NO 28 OF 2002) AND THE NATIONAL ENVIRONMENTAL MANAGEMENT ACT, 1998 (ACT NO 107 OF 1998 NEMA) AS WELL AS THE ENVIRONMENTAL IMPACT ASSESSMENT REGULATIONS OF 2014 (AS AMENDED BY GNR 326 EFFECTIVE 7 APRIL 2017)

Lime Sales Limited intends to apply for a mining permit for the mining of aggregate, 5 ha, on a portion of Portion 2 (Remaining Extent) of the farm Aroams 57, Registration Division of Namaqualand RD, Northern Cape.

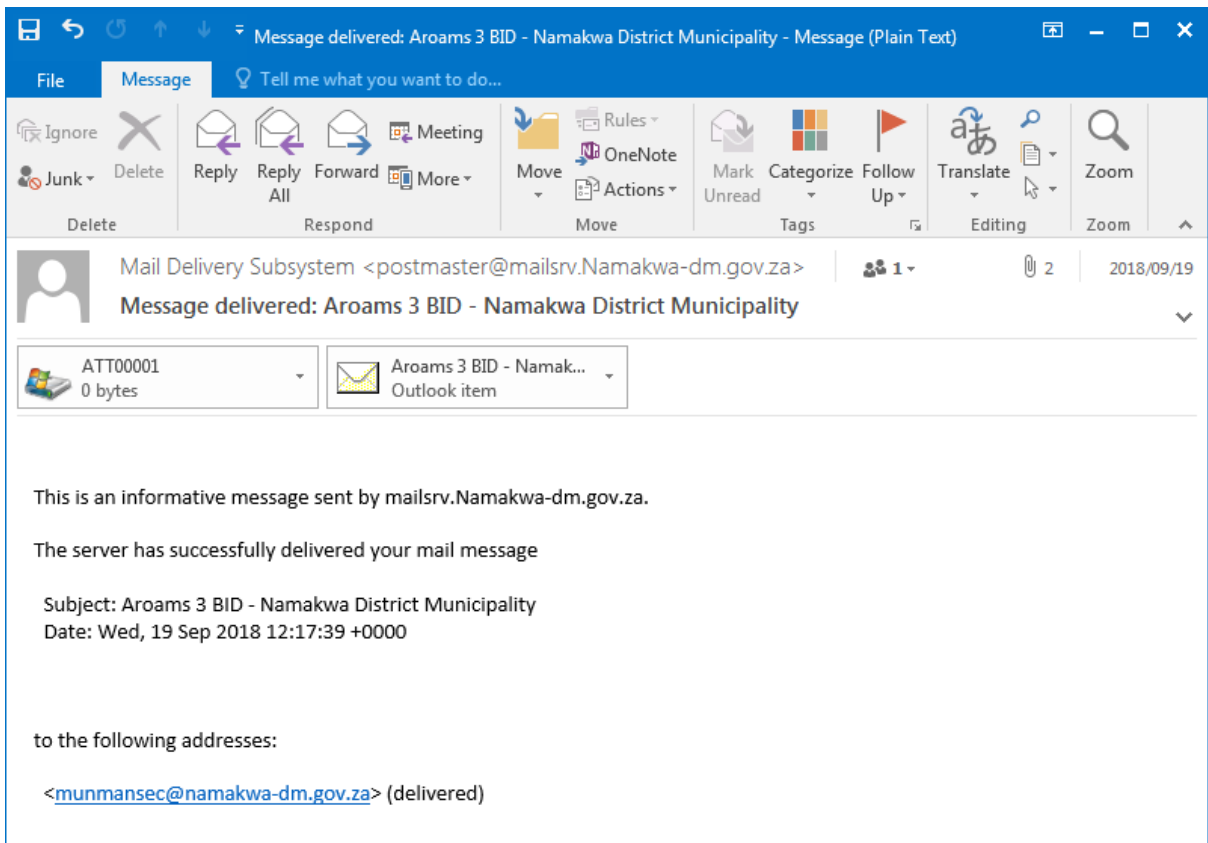
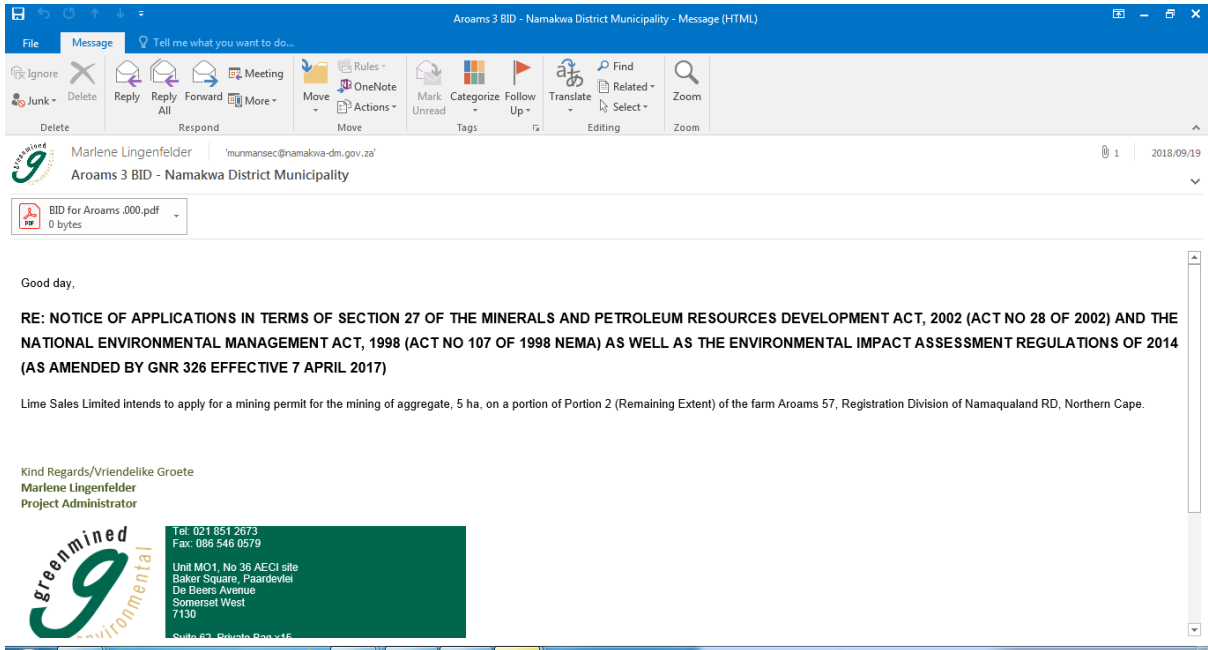
SITE DESCRIPTION

The on a portion of Portion 2 (Remaining Extent) of the farm Aroams 57, Registration Division of Namaqualand RD, Northern Cape is situated approximately 8.84 km East Aggeneys, Northern Cape Province. The area earmarked for the proposed mining falls on a section of the farm that was previously used as an existing quarry and the intention of this application is to increase the existing quarry on the left. The GPS coordinates of the proposed mining area are as follow:

| Site Coordinates | |
|------------------------------|-------------------------------|
| Decimal Degrees | Degrees; Minutes: Seconds |
| A – 29.169714°S; 18.991503°E | A 29°10'10.97"S 18°59'29.41"E |
| B – 29.169424°S; 18.993927°E | B 29°10'9.93"S 18°59'38.14"E |
| C – 29.169963°S; 18.993924°E | C 29°10'11.87"S 18°59'38.13"E |
| D – 29.169816°S; 18.994834°E | D 29°10'11.34"S 18°59'41.40"E |
| E – 29.170214°S; 18.994001°E | E 29°10'12.77"S 18°59'38.40"E |

the goal isn't to live forever, it is to protect a planet that will

Greenmined Environmental (Pty) Ltd |Tel: 021 851 2673 | Fax: 086 546 0579
Office No 36, Baker Square Block 1, De Beers Avenue, Paardevlei, Somerset West, 7130
Postnet Suite 62, Private Bag X15, Somerset West, 7129
Directors: S Smit; R L Shedlock; C Weideman | Reg No: 2012/055565/07 | VAT No. 4040263032



PROOF OF POST SEND TO THE NAMAKWA DISTRICT MUNICIPALITY ON THE 19TH OF SEPTEMBER 2018



CORRESPONDENCE WITH THE KHÂI-MA LOCAL MUNICIPALITY ON THE 19TH OF SEPTEMBER 2018

DMR Reference Number: NC 30/5/1/3/2/ MP



BACKGROUND INFORMATION DOCUMENT

Applicant:
Lime Sales Limited
PO Box 160
Milnerton
7435
Tel: 021 552 3090

Khâi-Ma Local Municipality

PO Box 106

Pofadder

8890

Attention: Mr Obegang

19 September 2018

Dear Sir

RE: NOTICE OF APPLICATIONS IN TERMS OF SECTION 27 OF THE MINERALS AND PETROLEUM RESOURCES DEVELOPMENT ACT, 2002 (ACT NO 28 OF 2002) AND THE NATIONAL ENVIRONMENTAL MANAGEMENT ACT, 1998 (ACT NO 107 OF 1998 NEMA) AS WELL AS THE ENVIRONMENTAL IMPACT ASSESSMENT REGULATIONS OF 2014 (AS AMENDED BY GNR 326 EFFECTIVE 7 APRIL 2017)

Lime Sales Limited intends to apply for a mining permit for the mining of aggregate, 5 ha, on a portion of Portion 2 (Remaining Extent) of the farm Aroams 57, Registration Division of Namaqualand RD, Northern Cape.

SITE DESCRIPTION

The on a portion of Portion 2 (Remaining Extent) of the farm Aroams 57, Registration Division of Namaqualand RD, Northern Cape is situated approximately 8.84 km East Aggeneys, Northern Cape Province. The area earmarked for the proposed mining falls on a section of the farm that was previously used as an existing quarry and the intention of this application is to increase the existing quarry on the left. The GPS coordinates of the proposed mining area are as follow:

| Site Coordinates | |
|------------------------------|-------------------------------|
| Decimal Degrees | Degrees; Minutes: Seconds |
| A – 29.169714°S; 18.991503°E | A 29°10'10.97"S 18°59'29.41"E |
| B – 29.169424°S; 18.993927°E | B 29°10'9.93"S 18°59'38.14"E |
| C – 29.169963°S; 18.993924°E | C 29°10'11.87"S 18°59'38.13"E |
| D – 29.169816°S; 18.994834°E | D 29°10'11.34"S 18°59'41.40"E |
| E – 29.170214°S; 18.994001°E | E 29°10'12.77"S 18°59'38.40"E |

the goal isn't to live forever, it is to protect a planet that will

Greenmined Environmental (Pty) Ltd | Tel: 021 851 2673 | Fax: 086 546 0579
Office No 36, Baker Square Block 1, De Beers Avenue, Paardevlei, Somerset West, 7130
Postnet Suite 62, Private Bag X15, Somerset West, 7129
Directors: S Smit; R L Shedlock; C Weideman | Reg No: 2012/055565/07 | VAT No. 4040263032

Aeroams 3 BID - Khâi-Ma Local Municipality - Message (HTML)

File Message Tell me what you want to do...

Ignore Delete Reply Reply All Forward More Meeting Move OneNote Mark Unread Categorize Follow Up Translate Related Select Zoom

Marlene Lingenfelder 'munman@khaima.gov.za'; 'mmsecretary@khaima.gov.za'

Aeroams 3 BID - Khâi-Ma Local Municipality

BID for Aeroams .000.pdf 0 bytes

Good day,

RE: NOTICE OF APPLICATIONS IN TERMS OF SECTION 27 OF THE MINERALS AND PETROLEUM RESOURCES DEVELOPMENT ACT, 2002 (ACT NO 28 OF 2002) AND THE NATIONAL ENVIRONMENTAL MANAGEMENT ACT, 1998 (ACT NO 107 OF 1998 NEMA) AS WELL AS THE ENVIRONMENTAL IMPACT ASSESSMENT REGULATIONS OF 2014 (AS AMENDED BY GNR 326 EFFECTIVE 7 APRIL 2017)

Lime Sales Limited intends to apply for a mining permit for the mining of aggregate, 5 ha, on a portion of Portion 2 (Remaining Extent) of the farm Aeroams 57, Registration Division of Namaqualand RD, Northern Cape.

Kind Regards/Vriendelike Groete
 Marlene Lingenfelder
 Project Administrator

greenmined environmental
 Tel: 021 851 2673
 Fax: 086 546 0579
 Unit MO1, No 36 AECI site
 Baker Square, Paardevlei
 De Beers Avenue
 Somerset West
 7130
 Suite 60, Private Bag 45

Delivered: Aeroams 3 BID - Khâi-Ma Local Municipality - Report

File Report

Delete Forward More Move Rules OneNote Mark Unread Categorize Follow Up Related Select Zoom

From Mail Delivery System <Mailer-Daemon@mail1.exim.smtpcorp.com> Sent Wed 2018/09/19 02:20 PM

To Marlene Lingenfelder

Subject Delivered: Aeroams 3 BID - Khâi-Ma Local Municipality

Your message has been delivered to the following recipients:

munman@khaima.gov.za

mmsecretary@khaima.gov.za

Subject: Aeroams 3 BID - Khâi-Ma Local Municipality

Read: Aroams 3 BID - Khâi-Ma Local Municipality - Report

File Report

Delete Forward More Move Rules OneNote Mark Unread Categorize Follow Up Find Related Select Zoom

Delete Respond Move Tags Find Find Zoom

From: Munman <munman@khaima.gov.za> Sent: Wed 2018/09/19 07:20 PM
To: Marlene Lingenfelder
Subject: Read: Aroams 3 BID - Khâi-Ma Local Municipality

Your message

To:
Subject: Read: Aroams 3 BID - Khâi-Ma Local Municipality
Sent: 19 September 2018 07:19:55 PM (UTC+02:00) Harare, Pretoria

was read on 19 September 2018 07:19:44 PM (UTC+02:00) Harare, Pretoria.

PROOF OF POST SEND TO THE KHÂI-MA LOCAL MUNICIPALITY ON THE 19TH OF SEPTEMBER 2018

Khâi-Ma Local Municipality
PO Box 106
Pofadder
8890

Att: Mr Obegang
054 9331017

Ref: BID Aroams 3

REGISTERED LETTER
(with a domestic insurance option)
- Full Domestic tracking and tracing
- Domestic Enquiries:
ShareCall 0800 111 552 - www.sapo.co.za

RC 315 913 798 ZA

A 

1st RC 315 913 798 ZA

D 

RC 315 913 798 ZA

RECIPIENT NAME (please print clearly)

| | |
|--|---|
| REGISTERED LETTER (with a domestic insurance option) RC315913798ZA A BOOK COPY | REGISTERED LETTER (with a domestic insurance option) RC315913798ZA CUSTOMER COPY 20180919 |
|--|---|

**CORRESPONDENCE WITH THE KHÂI-MA LOCAL MUNICIPALITY WARD 4 ON
THE 19TH OF SEPTEMBER 2018**

DMR Reference Number: NC 30/5/1/3/2/ MP



BACKGROUND INFORMATION DOCUMENT

Applicant:
Lime Sales Limited
PO Box 160
Milnerton
7435
Tel: 021 552 3090

19 Skoolstraat

Pofadder

8890

Attention: Cllr Quincy

19 September 2018

Dear Sir

RE: NOTICE OF APPLICATIONS IN TERMS OF SECTION 27 OF THE MINERALS AND PETROLEUM RESOURCES DEVELOPMENT ACT, 2002 (ACT NO 28 OF 2002) AND THE NATIONAL ENVIRONMENTAL MANAGEMENT ACT, 1998 (ACT NO 107 OF 1998 NEMA) AS WELL AS THE ENVIRONMENTAL IMPACT ASSESSMENT REGULATIONS OF 2014 (AS AMENDED BY GNR 326 EFFECTIVE 7 APRIL 2017)

Lime Sales Limited intends to apply for a mining permit for the mining of aggregate, 5 ha, on a portion of Portion 2 (Remaining Extent) of the farm Aroams 57, Registration Division of Namaqualand RD, Northern Cape.

SITE DESCRIPTION

The on a portion of Portion 2 (Remaining Extent) of the farm Aroams 57, Registration Division of Namaqualand RD, Northern Cape is situated approximately 8.84 km East Aggeneys, Northern Cape Province. The area earmarked for the proposed mining falls on a section of the farm that was previously used as an existing quarry and the intention of this application is to increase the existing quarry on the left. The GPS coordinates of the proposed mining area are as follow:

| Site Coordinates | |
|--------------------------------|---------------------------------|
| Decimal Degrees | Degrees; Minutes: Seconds |
| ✎ A – 29.169714°S; 18.991503°E | ✎ A 29°10'10.97"S 18°59'29.41"E |
| ✎ B – 29.169424°S; 18.993927°E | ✎ B 29°10'9.93"S 18°59'38.14"E |
| ✎ C – 29.169963°S; 18.993924°E | ✎ C 29°10'11.87"S 18°59'38.13"E |
| ✎ D – 29.169816°S; 18.994834°E | ✎ D 29°10'11.34"S 18°59'41.40"E |

the goal isn't to live forever, it is to protect a planet that will

Greenmined Environmental (Pty) Ltd |Tel: 021 851 2673 | Fax: 086 546 0579
Office No 36, Baker Square Block 1, De Beers Avenue, Paardevlei, Somerset West, 7130
Postnet Suite 62, Private Bag X15, Somerset West, 7129
Directors: S Smit; R L Shedlock; C Weideman | Reg No: 2012/055585/07 | VAT No. 4040263032

Aroams 3 BID - WARD 4 - Message (HTML)

File Message Tell me what you want to do...

Ignore Delete Reply Reply All Forward More Meeting Move OneNote Mark Unread Categorize Follow Up Translate Related Select Zoom

Marlene Lingenfelder 'ron.quincy@gmail.com' 1 2018/09/19

Aroams 3 BID - WARD 4


BID for Aroams .000.pdf 0 bytes

Good day,

RE: NOTICE OF APPLICATIONS IN TERMS OF SECTION 27 OF THE MINERALS AND PETROLEUM RESOURCES DEVELOPMENT ACT, 2002 (ACT NO 28 OF 2002) AND THE NATIONAL ENVIRONMENTAL MANAGEMENT ACT, 1998 (ACT NO 107 OF 1998 NEMA) AS WELL AS THE ENVIRONMENTAL IMPACT ASSESSMENT REGULATIONS OF 2014 (AS AMENDED BY GNR 326 EFFECTIVE 7 APRIL 2017)

Lime Sales Limited intends to apply for a mining permit for the mining of aggregate, 5 ha, on a portion of Portion 2 (Remaining Extent) of the farm Aroams 57, Registration Division of Namaqualand RD, Northern Cape.

Kind Regards/Vriendelike Groete
 Marlene Lingenfelder
 Project Administrator



Tel: 021 851 2673
 Fax: 086 546 0579

Unit MO1, No 36 AECI site
 Baker Square, Praedevlei
 De Beers Avenue
 Somerset West
 7130
 Suite 60, Private Road 45

Delivered: Aroams 3 BID - WARD 4 - Report

File Report

Delete Forward More Move Rules OneNote Mark Unread Categorize Follow Up Related Select Zoom

From Mail Delivery System <Mailer-Daemon@mail1.exim.smtpcorp.com> Sent Wed 2018/09/19 02:21 PM

To Marlene Lingenfelder

Subject Delivered: Aroams 3 BID - WARD 4

Your message has been delivered to the following recipients:

ron.quincy@gmail.com

Subject: Aroams 3 BID - WARD 4

**PROOF OF POST SEND TO THE KHÂI-MA LOCAL MUNICIPALITY WARD 4 ON
THE 19TH OF SEPTEMBER 2018**



UPLOAD ONTO SAHRA ON THE ON THE 25TH SEPTEMBER 2018

The screenshot shows a web browser window with three tabs: 'MyDashboard | SAHRA', 'SPH Aroams 3 | SAHRA', and 'SPH Parys | SAHRA'. The address bar shows the URL 'https://www.sahra.org.za/sahris/cases/sph-arooms-3'. A green notification banner at the top states 'Heritage Cases SPH Aroams 3 has been created.' Below this is the 'Heritage Cases' section with 'VIEW' and 'EDIT' buttons. The main content area is titled 'SPH Aroams 3' and includes social media sharing options (Like 0, G+, Tweet, LinkedIn, Email, Print). The case details are as follows:

- CaseHeader** | LocationInfo | Admin
- Status:** SUBMITTED
- HeritageAuthority(s):** SAHRA
- Case Type:** Section 38 (8) - Statutory Comment Required
- Development Type:** Mining
- ProposalDescription:** Lime Sales Limited intends to apply for a mining permit for the mining of aggregate, 5 ha, on a portion of Portion 2 (Remaining Extent) of the farm Aroams 57, Registration Division of Namaqualand RD, Northern Cape.
- ApplicationDate:** Tuesday, September 25, 2018 - 14:43
- CaseID:** 12959
- Applicants:** SPH Kundalilia (Pty) Ltd
- Consultants/Experts:** Yolandie du Preez
- OtherReferences:**
- ReferenceList:**

AdditionalDocuments

1. BID for Aroams .000.pdf

At the bottom right, there is a 'Chat (7)' button and a system clock showing '02:49 PM'.

NOTIFICATION OF LANDOWNER, NEIGHBOURS AND OTHER I&AP'S

| Organisation | Name |
|--------------|---------------------------|
| Aroams 57 | Piet Carstens |
| Aroams 57 | Rheon Muller |
| Witsand | Pieter Jan van den Heever |
| Ghams | Deon Pieterse |
| Poortjie | Abrie van Niekerk |

CORRESPONDENCE WITH PIET CARSTENS ON THE 19TH OF SEPTEMBER 2018

DMR Reference Number: NC 30/5/1/3/2/ MP



BACKGROUND INFORMATION DOCUMENT

Applicant:
Lime Sales Limited
PO Box 160
Milnerton
7435
Tel: 021 552 3090

PO Box 134

Kamieskroon

8241

Attention: Mr Piet Carstens

19 September 2018

Dear Sir

RE: NOTICE OF APPLICATIONS IN TERMS OF SECTION 27 OF THE MINERALS AND PETROLEUM RESOURCES DEVELOPMENT ACT, 2002 (ACT NO 28 OF 2002) AND THE NATIONAL ENVIRONMENTAL MANAGEMENT ACT, 1998 (ACT NO 107 OF 1998 NEMA) AS WELL AS THE ENVIRONMENTAL IMPACT ASSESSMENT REGULATIONS OF 2014 (AS AMENDED BY GNR 326 EFFECTIVE 7 APRIL 2017)

Lime Sales Limited intends to apply for a mining permit for the mining of aggregate, 5 ha, on a portion of Portion 2 (Remaining Extent) of the farm Aroams 57, Registration Division of Namaqualand RD, Northern Cape.

SITE DESCRIPTION

The on a portion of Portion 2 (Remaining Extent) of the farm Aroams 57, Registration Division of Namaqualand RD, Northern Cape is situated approximately 8.84 km East Aggeney's, Northern Cape Province. The area earmarked for the proposed mining falls on a section of the farm that was previously used as an existing quarry and the intention of this application is to increase the existing quarry on the left. The GPS coordinates of the proposed mining area are as follow:

| Site Coordinates | |
|--------------------------------|---------------------------------|
| Decimal Degrees | Degrees; Minutes: Seconds |
| 🌿 A – 29.169714°S; 18.991503°E | 🌿 A 29°10'10.97"S 18°59'29.41"E |
| 🌿 B – 29.169424°S; 18.993927°E | 🌿 B 29°10'9.93"S 18°59'38.14"E |
| 🌿 C – 29.169963°S; 18.993924°E | 🌿 C 29°10'11.87"S 18°59'38.13"E |
| 🌿 D – 29.169816°S; 18.994834°E | 🌿 D 29°10'11.34"S 18°59'41.40"E |
| 🌿 E - 29.170214°S; 18.994001°E | 🌿 E 29°10'12.77"S 18°59'38.40"E |

the goal isn't to live forever, it is to protect a planet that will

Greenmined Environmental (Pty) Ltd | Tel: 021 851 2673 | Fax: 086 546 0579
Office No 36, Baker Square Block 1, De Beers Avenue, Paardevlei, Somerset West, 7130
Postnet Suite 62, Private Bag X15, Somerset West, 7129
Directors: S Smit; R L Shedlock; C Weideman | Reg No: 2012/055565/07 | VAT No. 4040263032

PROOF OF POST SEND TO PIET CARSTENS ON THE 19TH OF SEPTEMBER
2018



CORRESPONDENCE WITH RHEON MULLER ON THE 11TH OF OCTOBER 2018

DMR Reference Number: NC 30/5/1/3/2/ MP



BACKGROUND INFORMATION DOCUMENT

Applicant:
Lime Sales Limited
PO Box 160
Milnerton
7435
Tel: 021 552 3090

Attention: Mr Rheon Muller

11 October 2018

Dear Sir

RE: NOTICE OF APPLICATIONS IN TERMS OF SECTION 27 OF THE MINERALS AND PETROLEUM RESOURCES DEVELOPMENT ACT, 2002 (ACT NO 28 OF 2002) AND THE NATIONAL ENVIRONMENTAL MANAGEMENT ACT, 1998 (ACT NO 107 OF 1998 NEMA) AS WELL AS THE ENVIRONMENTAL IMPACT ASSESSMENT REGULATIONS OF 2014 (AS AMENDED BY GNR 326 EFFECTIVE 7 APRIL 2017)

Lime Sales Limited intends to apply for a mining permit for the mining of aggregate, 5 ha, on a portion of Portion 2 (Remaining Extent) of the farm Aroams 57, Registration Division of Namaqualand RD, Northern Cape.

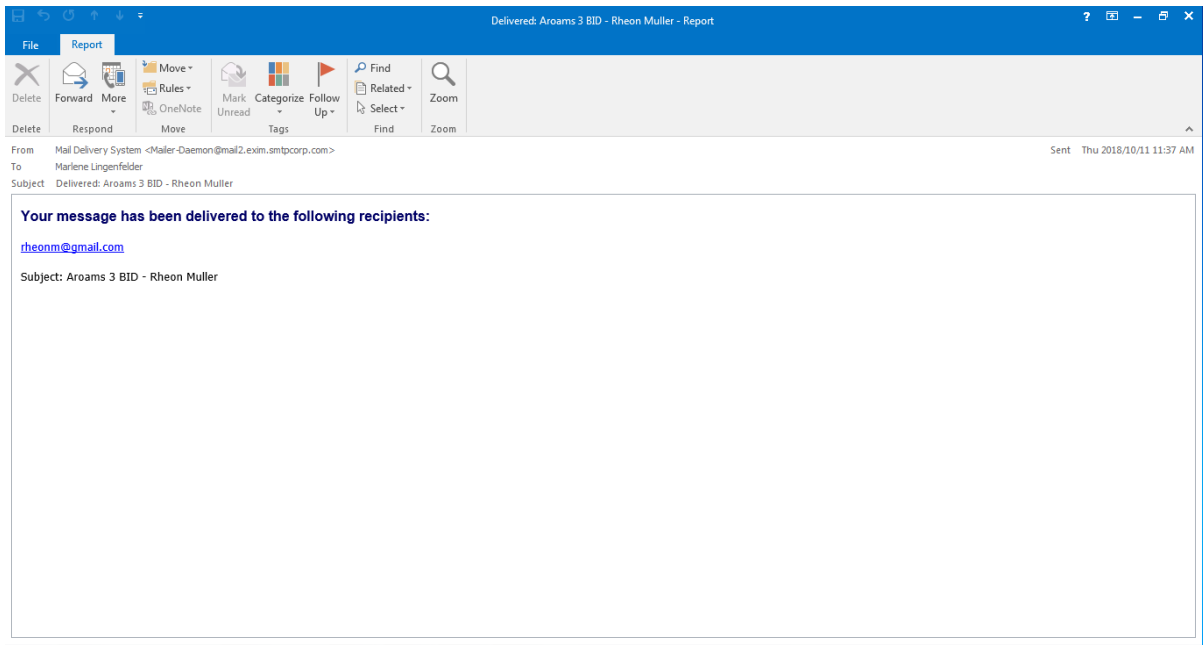
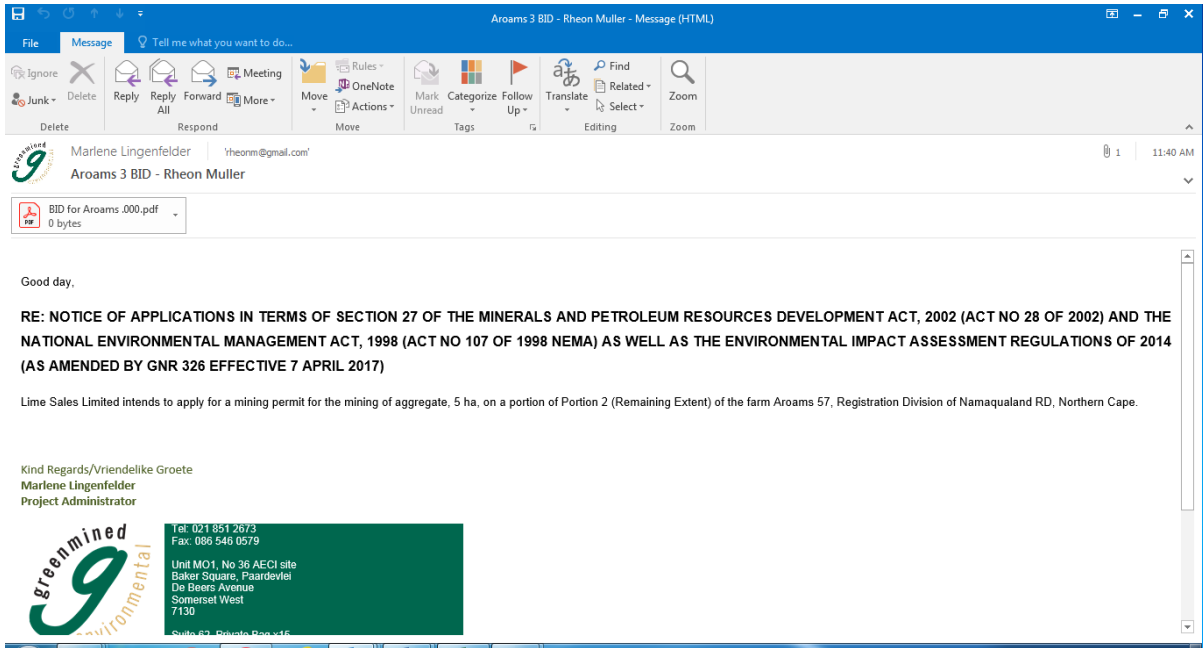
SITE DESCRIPTION

The proposed mining area on a portion of Portion 2 (Remaining Extent) of the farm Aroams 57, Registration Division of Namaqualand RD, Northern Cape is situated approximately 8.84 km East Aggeney, Northern Cape Province. The area earmarked for the proposed mining falls on a section of the farm that was previously used as an existing quarry and the intention of this application is to increase the existing quarry on the left. The GPS coordinates of the proposed mining area are as follow:

| Site Coordinates | |
|--------------------------------|---------------------------------|
| Decimal Degrees | Degrees; Minutes: Seconds |
| ➤ A – 29.169714°S; 18.991503°E | ➤ A 29°10'10.97"S 18°59'29.41"E |
| ➤ B – 29.169424°S; 18.993927°E | ➤ B 29°10'9.93"S 18°59'38.14"E |
| ➤ C – 29.169963°S; 18.993924°E | ➤ C 29°10'11.87"S 18°59'38.13"E |
| ➤ D – 29.169818°S; 18.994834°E | ➤ D 29°10'11.34"S 18°59'41.40"E |
| ➤ E - 29.170214°S; 18.994001°E | ➤ E 29°10'12.77"S 18°59'38.40"E |
| ➤ F - 29.170657°S; 18.994091°E | ➤ F 29°10'14.37"S 18°59'38.73"E |
| ➤ G - 29.170624°S; 18.994532°E | ➤ G 29°10'14.25"S 18°59'40.31"E |

the goal isn't to live forever, it is to protect a planet that will

Greenmined Environmental (Pty) Ltd | Tel: 021 851 2673 | Fax: 086 546 0579
Office No 36, Baker Square Block 1, De Beers Avenue, Paardevlei, Somerset West, 7130
Postnet Suite 62, Private Bag X15, Somerset West, 7129
Directors: S Smit; R L Shedlock; C Weideman | Reg No: 2012/055585/07 | VAT No. 4040263032



**CORRESPONDENCE WITH PIETER JAN VAN DEN HEEVER ON THE 19TH OF
SEPTEMBER 2018**

DMR Reference Number: NC 30/5/1/3/2/ MP



BACKGROUND INFORMATION DOCUMENT

Applicant:
Lime Sales Limited
PO Box 160
Milnerton
7435
Tel: 021 552 3090

Attention: Mr Pieter Jan van den Heever

19 September 2018

Dear Sir

RE: NOTICE OF APPLICATIONS IN TERMS OF SECTION 27 OF THE MINERALS AND PETROLEUM RESOURCES DEVELOPMENT ACT, 2002 (ACT NO 28 OF 2002) AND THE NATIONAL ENVIRONMENTAL MANAGEMENT ACT, 1998 (ACT NO 107 OF 1998 NEMA) AS WELL AS THE ENVIRONMENTAL IMPACT ASSESSMENT REGULATIONS OF 2014 (AS AMENDED BY GNR 326 EFFECTIVE 7 APRIL 2017)

Lime Sales Limited intends to apply for a mining permit for the mining of aggregate, 5 ha, on a portion of Portion 2 (Remaining Extent) of the farm Aroams 57, Registration Division of Namaqualand RD, Northern Cape.

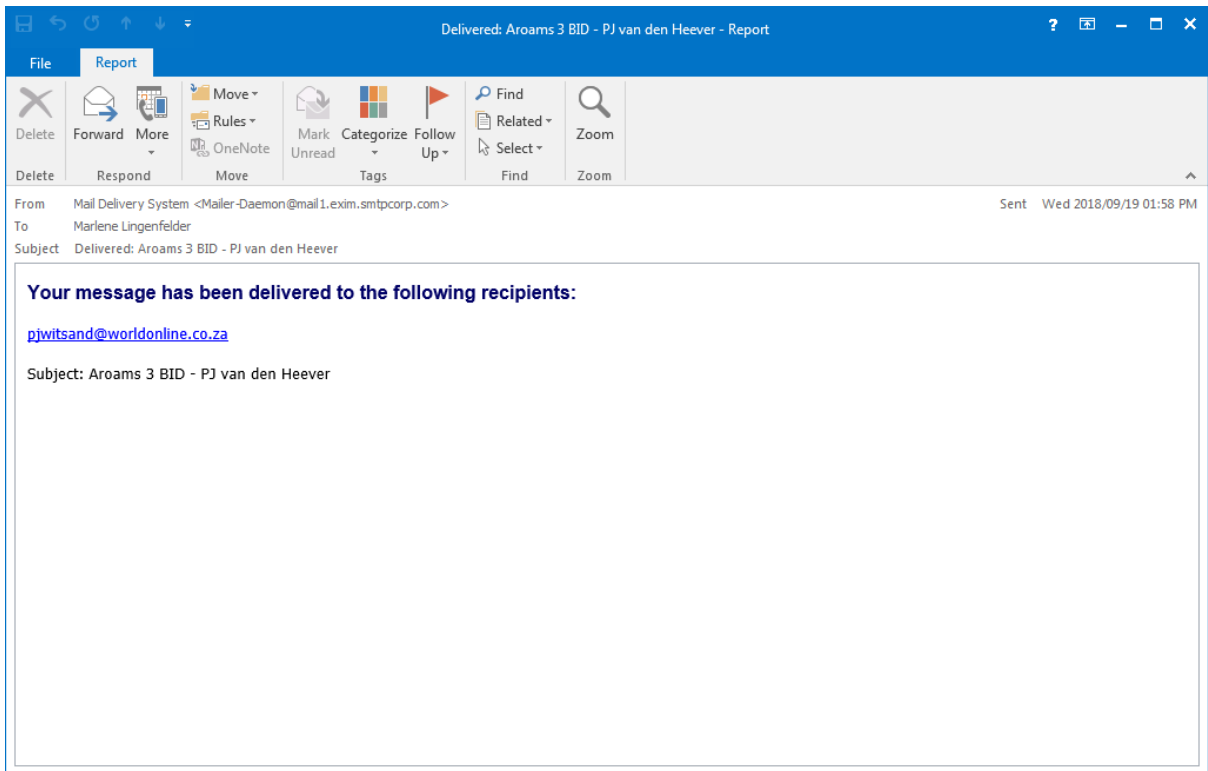
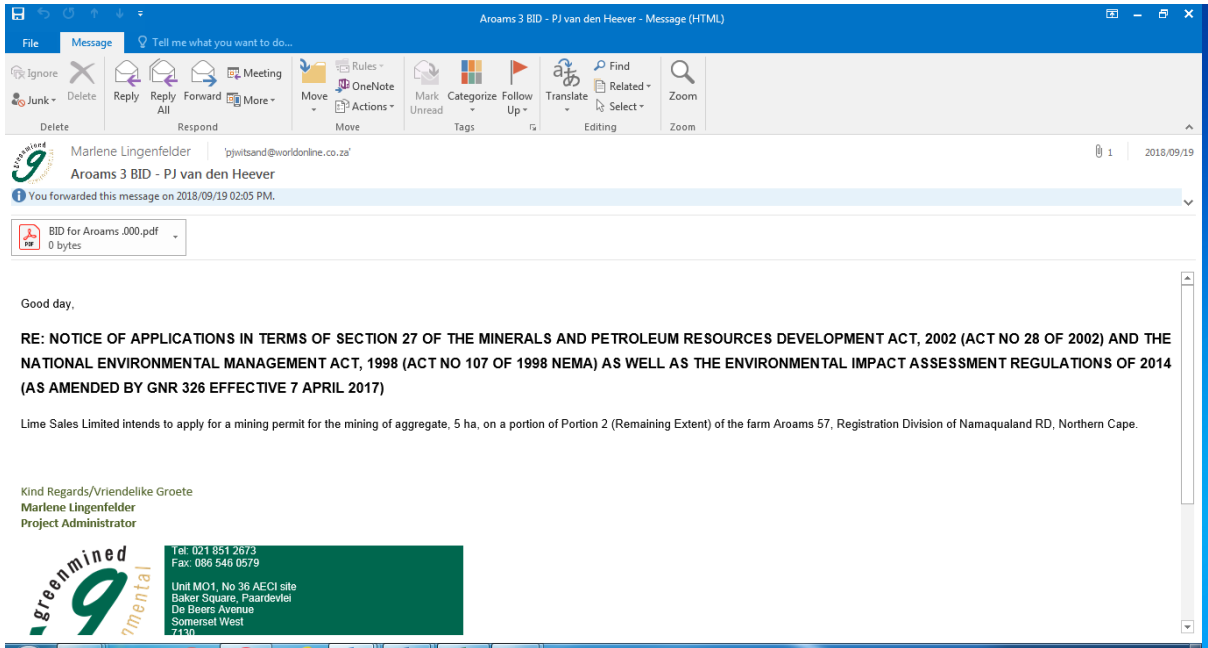
SITE DESCRIPTION

The on a portion of Portion 2 (Remaining Extent) of the farm Aroams 57, Registration Division of Namaqualand RD, Northern Cape is situated approximately 8.84 km East Aggeneys, Northern Cape Province. The area earmarked for the proposed mining falls on a section of the farm that was previously used as an existing quarry and the intention of this application is to increase the existing quarry on the left. The GPS coordinates of the proposed mining area are as follow:

| Site Coordinates | |
|--------------------------------|---------------------------------|
| Decimal Degrees | Degrees; Minutes: Seconds |
| 🌿 A – 29.169714°S; 18.991503°E | 🌿 A 29°10'10.97"S 18°59'29.41"E |
| 🌿 B – 29.169424°S; 18.993927°E | 🌿 B 29°10'9.93"S 18°59'38.14"E |
| 🌿 C – 29.169963°S; 18.993924°E | 🌿 C 29°10'11.87"S 18°59'38.13"E |
| 🌿 D – 29.169816°S; 18.994834°E | 🌿 D 29°10'11.34"S 18°59'41.40"E |
| 🌿 E – 29.170214°S; 18.994001°E | 🌿 E 29°10'12.77"S 18°59'38.40"E |
| 🌿 F – 29.170657°S; 18.994091°E | 🌿 F 29°10'14.37"S 18°59'38.73"E |
| 🌿 G – 29.170624°S; 18.994532°E | 🌿 G 29°10'14.25"S 18°59'40.31"E |

the goal isn't to live forever, it is to protect a planet that will

Greenmined Environmental (Pty) Ltd |Tel: 021 851 2673 | Fax: 086 546 0579
Office No 36, Baker Square Block 1, De Beers Avenue, Paardevlei, Somerset West, 7130
Postnet Suite 62, Private Bag X15, Somerset West, 7129
Directors: S Smit; R L Shedlock; C Weideman | Reg No: 2012/055565/07 | VAT No. 4040263032



**CORRESPONDENCE WITH DEON PIETERSE ON THE 19TH OF SEPTEMBER
2018**

DMR Reference Number: NC 30/5/1/3/2/ MP



BACKGROUND INFORMATION DOCUMENT

Applicant:
Lime Sales Limited
PO Box 160
Milnerton
7435
Tel: 021 552 3090

PO Box 35

Poffader

8890

Attention: Mr Deon Pieterse

19 September 2018

Dear Sir

RE: NOTICE OF APPLICATIONS IN TERMS OF SECTION 27 OF THE MINERALS AND PETROLEUM RESOURCES DEVELOPMENT ACT, 2002 (ACT NO 28 OF 2002) AND THE NATIONAL ENVIRONMENTAL MANAGEMENT ACT, 1998 (ACT NO 107 OF 1998 NEMA) AS WELL AS THE ENVIRONMENTAL IMPACT ASSESSMENT REGULATIONS OF 2014 (AS AMENDED BY GNR 326 EFFECTIVE 7 APRIL 2017)

Lime Sales Limited intends to apply for a mining permit for the mining of aggregate, 5 ha, on a portion of Portion 2 (Remaining Extent) of the farm Aroams 57, Registration Division of Namaqualand RD, Northern Cape.

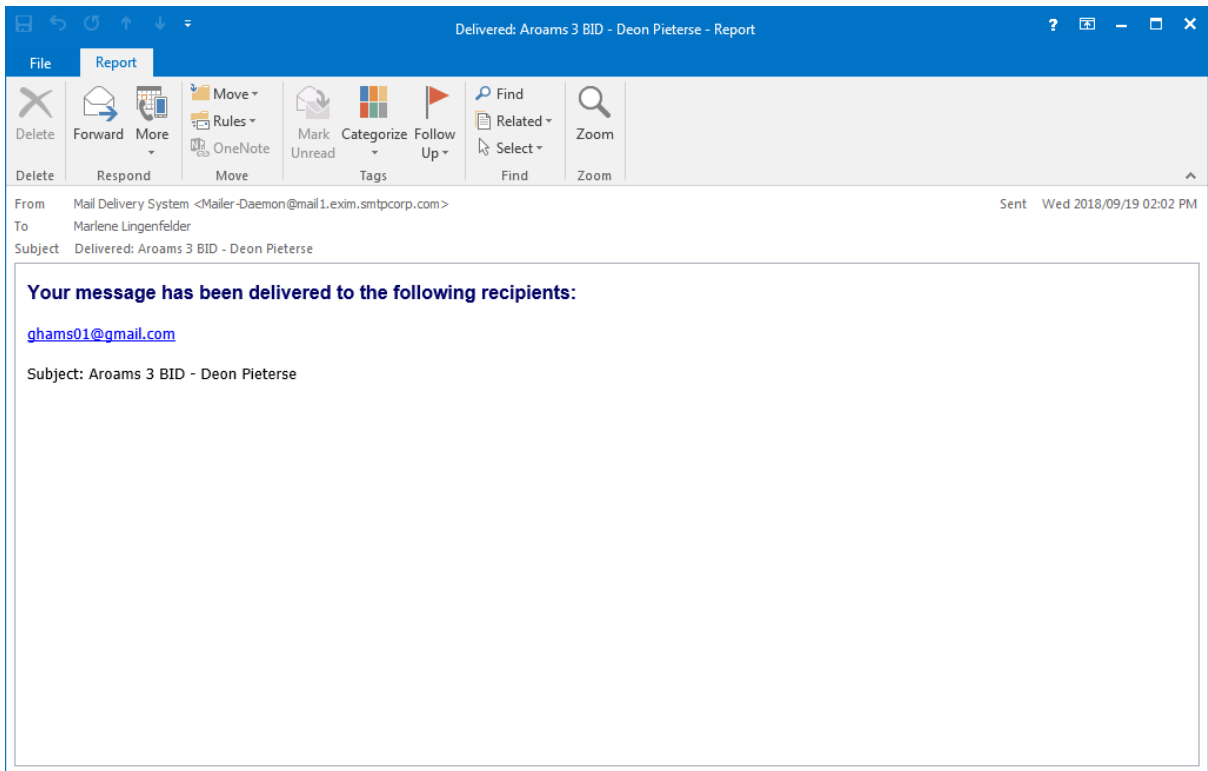
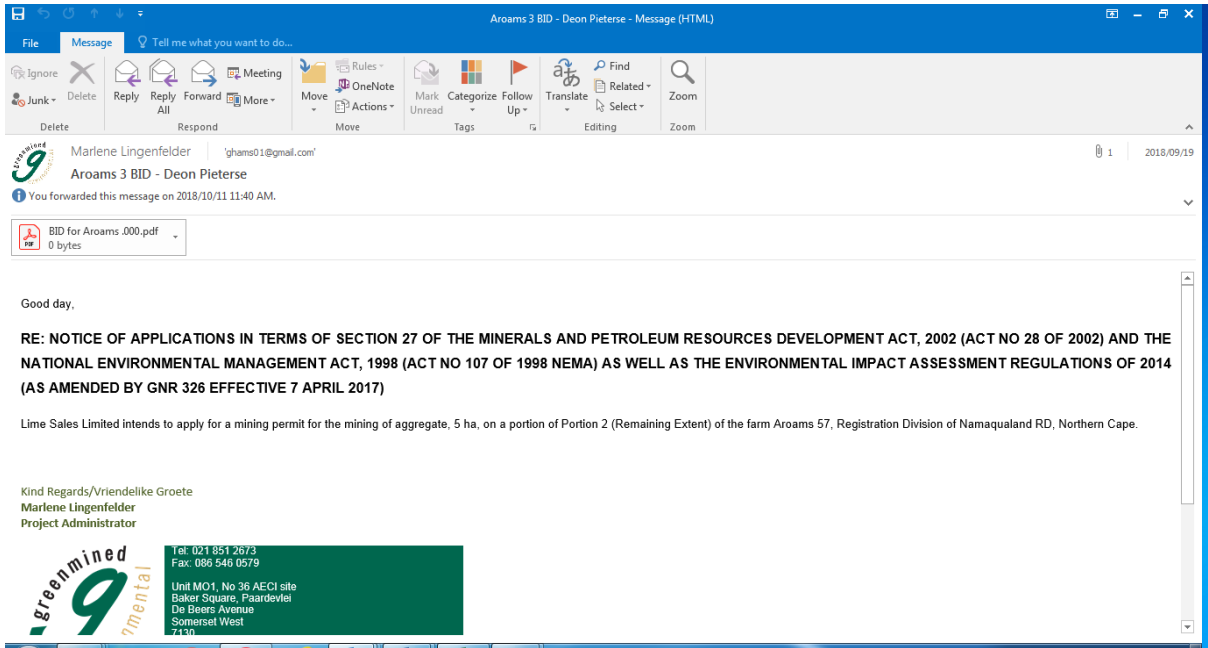
SITE DESCRIPTION

The on a portion of Portion 2 (Remaining Extent) of the farm Aroams 57, Registration Division of Namaqualand RD, Northern Cape is situated approximately 8.84 km East Aggeneys, Northern Cape Province. The area earmarked for the proposed mining falls on a section of the farm that was previously used as an existing quarry and the intention of this application is to increase the existing quarry on the left. The GPS coordinates of the proposed mining area are as follow:

| Site Coordinates | |
|--------------------------------|---------------------------------|
| Decimal Degrees | Degrees; Minutes: Seconds |
| ✎ A – 29.188714°S; 18.991503°E | ✎ A 29°10'10.97"S 18°59'29.41"E |
| ✎ B – 29.189424°S; 18.993927°E | ✎ B 29°10'9.93"S 18°59'38.14"E |
| ✎ C – 29.189963°S; 18.993924°E | ✎ C 29°10'11.87"S 18°59'38.13"E |
| ✎ D – 29.189816°S; 18.994834°E | ✎ D 29°10'11.34"S 18°59'41.40"E |

the goal isn't to live forever, it is to protect a planet that will

Greenmined Environmental (Pty) Ltd | Tel: 021 851 2873 | Fax: 086 546 0579
Office No 36, Baker Square Block 1, De Beers Avenue, Paardevllei, Somerset West, 7130
Postnet Suite 62, Private Bag X15, Somerset West, 7129
Directors: S Smit; R L Shedlock; C Weideman | Reg No: 2012/055565/07 | VAT No. 4040263032



Read: Aroams 3 BID - Deon Pieterse - Report

File Report

Delete Forward More Move Rules OneNote Mark Unread Categorize Follow Up Find Related Select Zoom

Delete Respond Move Tags Find Zoom

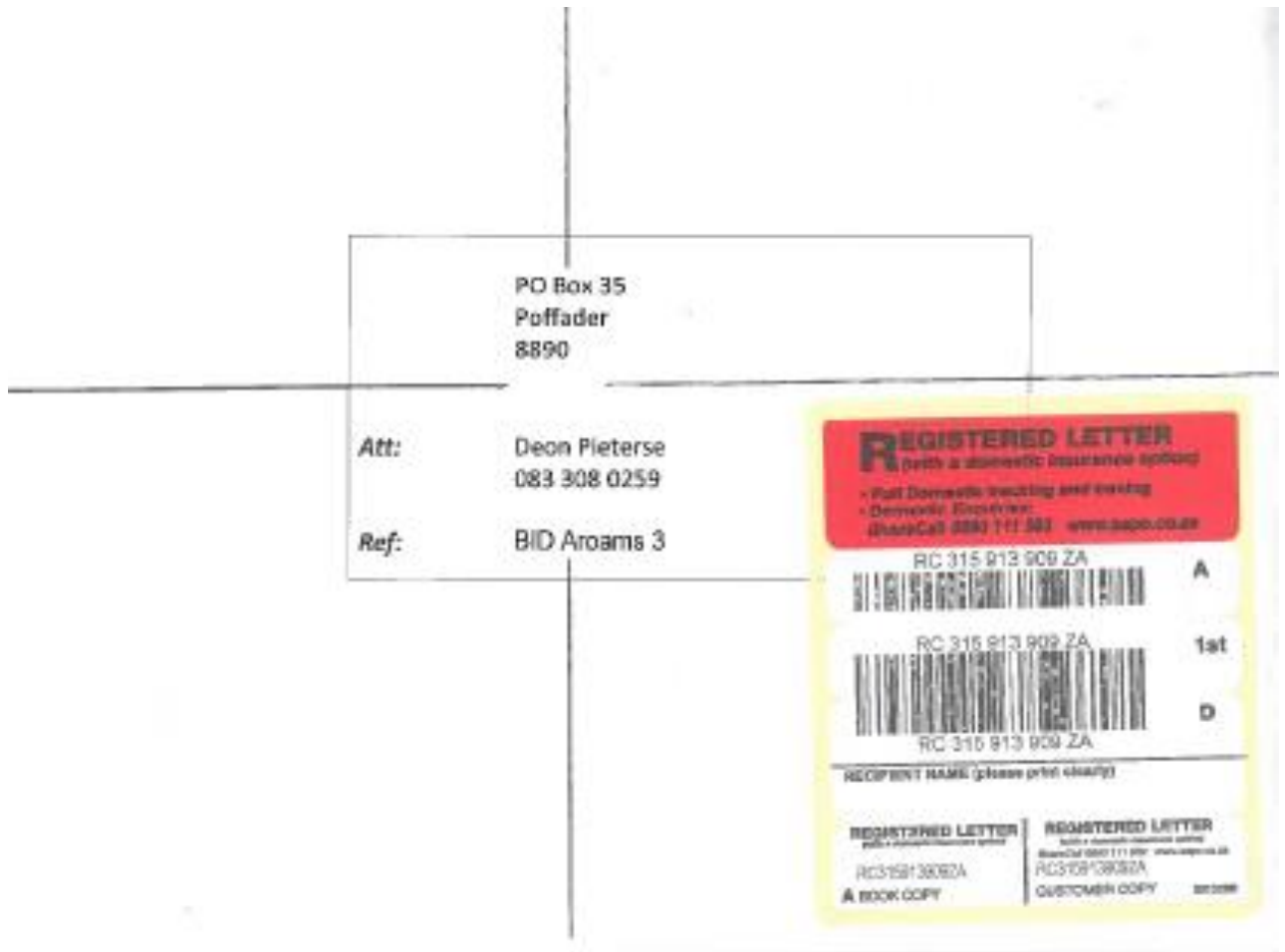
From: Deon Pieterse <ghams01@gmail.com> Sent: Wed 2018/09/19 10:10 PM
To: Marlene Lingenfelder
Subject: Read: Aroams 3 BID - Deon Pieterse

Your message

To:
Subject: Read: Aroams 3 BID - Deon Pieterse
Sent: 19 September 2018 10:12:05 PM (UTC+02:00) Harare, Pretoria

was read on 19 September 2018 10:10:05 PM (UTC+02:00) Harare, Pretoria.

**PROOF OF POST SEND TO DEON PIETERSE ON THE 19TH OF SEPTEMBER
2018**



**CORRESPONDENCE WITH ABRIE VAN NIEKERK ON THE 19TH OF
SEPTEMBER 2018**

DMR Reference Number: NC 30/5/1/3/2/ MP



BACKGROUND INFORMATION DOCUMENT

Applicant:
Lime Sales Limited
PO Box 160
Milnerton
7435
Tel: 021 552 3090

PO Box 82

Poffader

8890

Attention: Mr Abrie van Niekerk

19 September 2018

Dear Sir

RE: NOTICE OF APPLICATIONS IN TERMS OF SECTION 27 OF THE MINERALS AND PETROLEUM RESOURCES DEVELOPMENT ACT, 2002 (ACT NO 28 OF 2002) AND THE NATIONAL ENVIRONMENTAL MANAGEMENT ACT, 1998 (ACT NO 107 OF 1998 NEMA) AS WELL AS THE ENVIRONMENTAL IMPACT ASSESSMENT REGULATIONS OF 2014 (AS AMENDED BY GNR 326 EFFECTIVE 7 APRIL 2017)

Lime Sales Limited intends to apply for a mining permit for the mining of aggregate, 5 ha, on a portion of Portion 2 (Remaining Extent) of the farm Aroams 57, Registration Division of Namaqualand RD, Northern Cape.

SITE DESCRIPTION

The on a portion of Portion 2 (Remaining Extent) of the farm Aroams 57, Registration Division of Namaqualand RD, Northern Cape is situated approximately 8.84 km East Aggeneyns, Northern Cape Province. The area earmarked for the proposed mining falls on a section of the farm that was previously used as an existing quarry and the intention of this application is to increase the existing quarry on the left. The GPS coordinates of the proposed mining area are as follow:

| Site Coordinates | |
|--------------------------------|---------------------------------|
| Decimal Degrees | Degrees; Minutes: Seconds |
| ✦ A – 29.169714°S; 18.991503°E | ✦ A 29°10'10.97"S 18°59'29.41"E |
| ✦ B – 29.169424°S; 18.993927°E | ✦ B 29°10'9.93"S 18°59'38.14"E |
| ✦ C – 29.169963°S; 18.993924°E | ✦ C 29°10'11.87"S 18°59'38.13"E |
| ✦ D – 29.169816°S; 18.994834°E | ✦ D 29°10'11.34"S 18°59'41.40"E |
| ✦ E - 29.170214°S; 18.994001°E | ✦ E 29°10'12.77"S 18°59'38.40"E |

the goal isn't to live forever, it is to protect a planet that will

Greenmined Environmental (Pty) Ltd | Tel: 021 851 2873 | Fax: 086 546 0579
Office No 36, Baker Square Block 1, De Beers Avenue, Paardevllei, Somerset West, 7130
Postnet Suite 62, Private Bag X15, Somerset West, 7129
Directors: S Smit; R L Shedlock; C Weideman | Reg No: 2012/055565/07 | VAT No. 4040263032

Aeroams 3 BID - Abrie van Niekerk - Message (HTML)

File Message Tell me what you want to do...

Ignore Delete Reply Reply All Forward More Meeting Move OneNote Actions Mark Unread Categorize Follow Up Translate Zoom

Marlene Lingenfelder | 'poortjieboerdery@gmail.com' | 1 | 2018/09/19

Aeroams 3 BID - Abrie van Niekerk

BID for Aeroams .000.pdf
0 bytes

Good day,

RE: NOTICE OF APPLICATIONS IN TERMS OF SECTION 27 OF THE MINERALS AND PETROLEUM RESOURCES DEVELOPMENT ACT, 2002 (ACT NO 28 OF 2002) AND THE NATIONAL ENVIRONMENTAL MANAGEMENT ACT, 1998 (ACT NO 107 OF 1998 NEMA) AS WELL AS THE ENVIRONMENTAL IMPACT ASSESSMENT REGULATIONS OF 2014 (AS AMENDED BY GNR 326 EFFECTIVE 7 APRIL 2017)

Lime Sales Limited intends to apply for a mining permit for the mining of aggregate, 5 ha, on a portion of Portion 2 (Remaining Extent) of the farm Aeroams 57, Registration Division of Namaqualand RD, Northern Cape.

Delivered: Aeroams 3 BID - Abrie van Niekerk - Report

File Report

Delete Forward More Move Rules OneNote Mark Unread Categorize Follow Up Find Related Select Zoom

From Mail Delivery System <Mailer-Daemon@mail1.exim.smtpcorp.com> Sent Wed 2018/09/19 02:03 PM
To Marlene Lingenfelder
Subject Delivered: Aeroams 3 BID - Abrie van Niekerk

Your message has been delivered to the following recipients:

poortjieboerdery@gmail.com

Subject: Aeroams 3 BID - Abrie van Niekerk

PROOF OF POST SEND TO ABRIE VAN NIEKERK ON THE 19TH OF
SEPTEMBER 2018



Dti neem Internasionale Fetale Alkoholspektrumversteuringsdag in Kuruman waar



(WGO) die jaarlikse drankverbruik deur Suid-Afrika 7,81 liter suiwer alkohol per persoon behoort en die verbruiksnlyke Suid-Afrika 52ste op 'n lys van 191 lande behoort.

"Die Suid-Afrikaanse regering is bekommerd dat Suid-Afrika beraam is om alkoholverbruik op 'n telling van 4 te hê wat meer riskant is in 'n skaal van 1 tot 5, waarvan 1 die minste riskant is en 5 die mees riskante is.

Dit is teen hierdie agtergrond dat ons dit belangrik ag om opvoeding en bewustheid oor alkohol en dwelmisbruik te vermeerder en dat vroue nie drink terwyl hulle swanger is nie. Vennootskappe tussen die regering en gemeenskappe is noodsaaklik om alkoholinnam in Suid-Afrika te verminder," sê Davies.

Volgens FARR (Stigting vir Alkoholverwante Navoring) is ongeveer 78% van swangerskappe in Suid-Afrika gebore.



GEMSBOK-KURUMAN: Die Departement van Handel en Nywerheid (die Dti) het verlede week die Internasionale Fetale Alkoholspektrumversteuringsdag (FASD) om die bewustheid van en opvoeding van jongmense en vroue oor die skadelike gevolge van alkoholmisbruik tydens swangerskap te beklemtoon, waargeneem.

Die geleentheid het onder die tema "Geen hoeveelheid alkohol is veilig tydens swangerskap" plaasgevind.

Fetale Alkoholspektrumversteurings (FASD) is 'n verskeidenheid toestande wat kan voorkom in 'n individu wie se moeder alkohol tydens swangerskap gebruik het.

Die ernstigste vorm van die toestand staan bekend as Fetale Alkoholsindroom (FAS).

Probleme kan insluit 'n abnormale voorkoms, kort lengte, lae liggaamsgewig, klein kopgrootte, swak koördinasie, lae intelligensie, gedragsprobleme en probleme met gehoor en gesig.

Die minister van Handel en Nywerheid, dr Rob Davies, sê Suid-Afrika is 'n ontwikkelende land waar alkoholverbruik geassosieer word met partytjiegees.

Hy het gesê dat volgens die Wêreldgesondheidsorganisasie

NKVL bevestig as l

GEMSBOK-UPINGTON: Die Noord-Kaapse Departement van Ontwikkeling se Provinsiale Veterinêre Laboratorium Afrikaanse Veterinêre Raad (SAVC).

Die Suid-Afrikaanse Veterinêre Raad (SAVC) is die regulerende liggaam vir die veeartsenykundige en para-veterinêre professies in Suid-Afrika en het 'n statutêre plig om die wetenskaplike en etiese standaarde van professionele gedrag en onderrig te bepaal.

Dit bevorder ook openbare gesondheid en gesondheid deur middel van geskikte veeartsenykundige dienste vir almal. Dit beteken dat die NCPVL-fasiliteit 'n lid van die raad is en dus binne sesjaarsiklusse ondersoek word.

As gevolg van lidmaatskap - sal daar 'n ewekansige seleksie van 250 fasiliteite in die land wees wat jaarliks geïnspekteer sal word.

Verder moet die fasiliteit die raad van enige

verandering van Die registrasie elektroniese herverandering van Die bevestiging Landbou, Bosbou die NCPVL uitg antwoordeklike hul aktiwiteite of en regulatoriese

BEWERK

Bids are hereby invited. This tender comprises:

1. Reclamation of Langverwag and
2. Construction of the existing wall

Tender documents: 55 Buit Street, P.O. Box 100, Kuruman. Tender to be submitted to the Engineer, For 1 number (054) 337 6

Sealed tenders must be submitted to the Engineer, For 1 number (054) 337 6

A compulsory site visit will be held on 28 September 2018. Doors will be locked. The Certificate that the Engineer, For 1 number (054) 337 6

Only representative bids will be considered. Bids that are in only bid will not be considered.

The following conditions apply: 1. Prices must be in Rand. 2. Prices quoted must be firm. 3. A firm delivery schedule must be submitted. 4. The tender documents must be returned to the Engineer, For 1 number (054) 337 6

5. The tender documents must be returned to the Engineer, For 1 number (054) 337 6

6. Bids will be evaluated on the basis of the following forms: a) Bid form b) Bill of Materials c) Method Statement

7. Bids that are in only bid will not be considered. 8. A minimum bid of R100 000 is required.

9. No B-BBEE or B-BBEE certificate is required. 10. Letter from SA should be submitted with the bid. 11. A valid CID bid offer.

Contact Person: IGA DE WAAL: 081 881 8811

HANTAM MUNISIPALITEIT
Kenningsgewing no: K4/2018
VOORGESTELDE STRAATNAME VERANDERING
Kennis geskied hiermee ingevolge Artikel 21(A) van die Wet op Plaaslike Regering: Munisipale Stelsels (Wet 32 van 2000) dat die Raad van voorneme is om die volgende straatname binne Hantam Munisipaliteit as volg te verander:
Brandvlei: Hooftstraat na Albertina Sisulu Rylaan
Loerestortlein: Hooftstraat na Albertina Sisulu Rylaan (Lugtaarte is by alle kantore en biblioteke van die Hantam Munisipaliteit beskikbaar.)
Geliewe kennis te neem dat persone wat nie kan lees of skryf nie, genood word om die hooftantoor te besoek waar persone behutensamaatwes, gedurende kantoortye, ter uitklaring van enige onduidelikhede.
This notice is available in English on request.
Esi saziso sityafumaneka ngesiXhosa xa kucelilwe
J.J. Swartz Munisipale Kantore
MUNISIPALE BESTUURDER Privaatsak X14 CALVINIA 8190

HANTAM MUNISIPALITEIT
Kenningsgewing no: K3/2018
STRAATNAME VERANDERING
Kennis geskied hiermee ingevolge Artikel 21(A) van die Wet op Plaaslike Regering: Munisipale Stelsels (Wet 32 van 2000) dat die Raad die volgende straatname binne die Hantam Munisipaliteit op Maandag 24 September 2018 as volg verander:
CALVINIA
Pastorietstraat, rege in Hoopsstraat tot by hoek van Hoop en Kerkstraat, Links in Kerkstraat tot by vierterig aansluiting van Hofmeyersstraat, rege in Hofmeyersstraat tot by aansluiting van Hofmeyers en Stasieweg, links in Stasieweg tot by hoek van Stasieweg en Paul Krugerstraat, en rege in Paul Krugerstraat tot aan einde van dorpegrense
NA
DR. NELSON MANDELA RYLAAN
CALVINIA
Voortrekkerstraat
NA
ALBERTINA SISULU RYLAAN
This notice is available in English on request.
Esi saziso sityafumaneka ngesiXhosa xa kucelilwe
J.J. Swartz Munisipale Kantore
MUNISIPALE BESTUURDER Privaatsak X14 CALVINIA 8190

NOTICE OF MINING PERMIT APPLICATION

Notice is hereby given in terms of Section 27 of the Mineral and Petroleum Resources Development Act, 2002 (Act No. 28 of 2002) [MPRDA] and the National Environmental Management Act, 1998 (Act No. 107 of 1998) [NEMA] as well as the Environmental Impact Assessment (EIA) Regulations of 2014 (as amended by GNR 326 effective 7 April 2017) of the intention to carry out the following:

- The applicant, Lime Sales Limited, intends to apply for a mining permit to mine 5 ha on a Portion of Portion 2 of the farm Aroams 57, Magisterial District of Namaqualand, Northern Cape. The applicant will increase the existing quarry. The mining method will make use of blasting means of explosives in order to loosen the hard rock. The material is then loaded and hauled out of the excavation to the mobile crushing and screening plants. The aggregate will be stockpiled and transported to clients via trucks and trailers. All activities will be contained within the boundaries of the site.
- Submit an application for a mining permit in terms of Section 27 of the Mineral and Petroleum Resources Development Act, 2002 (Act No. 28 of 2002) to the Department of Mineral Resources.

The proposed project triggers the following listed activities in terms of NEMA, 1998 and the EIA Regulations (as amended by GNR 326 effective 7 April 2017) and therefore requires a Basic Assessment process to obtain Environmental Authorization:
GNR Environmental Impact Assessment Regulations 327 Listing Notice 1 of 2017 Activity 21:

Any activity including the operation of that activity which requires a mining permit in terms of section 27 of the Mineral and Petroleum Resources Development Act, 2002 (Act No. 28 of 2002), including—

- (a) associated infrastructure, structures and earthworks, directly related to the extraction of a mineral resource [..]; or [including activities for which an exemption has been issued in terms of section 106 of the Mineral and Petroleum Resources Development Act, 2002 (Act No. 28 of 2002)]
 - (b) the primary processing of a mineral resource including winning, extraction, classifying, concentrating, crushing, screening or washing; but excluding the secondary processing of a mineral resource, including the smelting, beneficiation, reduction, refining, calcining or gasification of the mineral resource in which case activity 6 in Listing Notice 2 applies.
- GNR 327 Environmental Impact Assessment Regulations Listing Notice 1 of 2017 Activity 22:

The decommissioning of any activity requiring a closure certificate in terms of section 43 of the Mineral and Petroleum Resources Development Act, 2002 (Act No. 28 of 2002).
GNR 327 Environmental Impact Assessment Regulations Listing Notice 1 of 2014 Activity 27:

The clearance of an area of 1 hectare or more, but less than 20 hectares of indigenous vegetation.
GNR 327 Environmental Impact Assessment Regulations Listing Notice 1 of 2014 Activity 28:

Commercial and industrial developments where such land was used for agriculture or afforestation on or after 01 April 1998 and where such development will occur outside an urban area, where the total land to be developed is bigger than 1 hectare.
GNR 327 Environmental Impact Assessment Regulations Listing Notice 1 of 2017 Activity 35:

The expansion of residential, retail, recreational, tourism, commercial or institutional developments on land previously used for mining or heavy industrial purposes, where the increased development footprint will exceed 1 000 square meters.
Interested and Affected Parties (I&AP's) are invited to provide written comments. I&AP's must provide their comments with their name and contact details to the environmental consultant indicated below within 30 days from the date of this notice (22 October 2018). Should additional information be required it can be obtained from Greenmined Environmental.
A register of I&AP's that submitted written comments or requested to be registered will be opened. All organs of state which have jurisdiction in respect of the activity will also be listed on the register. Please note that only registered I&AP's will be entitled to comment on reports and plans to be submitted to the Department, provided that the party provides its name, contact details and address and discloses any direct business, financial, personal or other interest which the party may have in the approval or refusal of the application. The registered I&AP's will, in writing, within 14 days of the date of the decision be notified of the outcome of the application including the reasons for the decision and the right to appeal.

Environmental Consultant and Contact Person:

Greenmined Environmental (Pty) Ltd
Yolandie Coetzee
Postnet Suite 62, Private Bag X15
Somerset West, 7129
Tel: 011 966 4390
Fax: 086 546 0579
Cell: 082 734 5113
E-mail: yolandie.c@greenmined.co.za

Applicant:

Lime Sales Limited
PO Box 160
Milnerton
7435
Tel: 021 527 5200
Fax: 021 527 5255

NOTICE OF MINING PERMIT APPLICATION

Notice is hereby given in terms of Section 27 of the Mineral and Petroleum Resources Development Act, 2002 (Act No. 28 of 2002) [MPRDA] and the National Environmental Management Act, 1998 (Act No. 107 of 1998) [NEMA] as well as the Environmental Impact Assessment (EIA) Regulations of 2014 (as amended by GNR 326 effective 7 April 2017) of the intention to carry out the following:

- The applicant, Lime Sales Limited, intends to apply for a mining permit to mine 5 ha on a Portion of Portion 2 of the farm Aroams 57, Magisterial District of Namaqualand, Northern Cape. The applicant will increase the existing quarry. The mining method will make use of blasting means of explosives in order to loosen the hard rock. The material is then loaded and hauled out of the excavation to the mobile crushing and screening plants. The aggregate will be stockpiled and transported to clients via trucks and trailers. All activities will be contained within the boundaries of the site.
- Submit an application for a mining permit in terms of Section 27 of the Mineral and Petroleum Resources Development Act, 2002 (Act No. 28 of 2002) to the Department of Mineral Resources.

The proposed project triggers the following listed activities in terms of NEMA, 1998 and the EIA Regulations (as amended by GNR 326 effective 7 April 2017) and therefore requires a Basic Assessment process to obtain Environmental Authorization:

GNR Environmental Impact Assessment Regulations 327 Listing Notice 1 of 2017 Activity 21:

Any activity including the operation of that activity which requires a mining permit in terms of section 27 of the Mineral and Petroleum Resources Development Act, 2002 (Act No. 28 of 2002), including—

(a) associated infrastructure, structures and earthworks, directly related to the extraction of a mineral resource [.; or [including activities for which an exemption has been issued in terms of section 106 of the Mineral and Petroleum Resources Development Act, 2002 (Act No. 28 of 2002)]

(b) the primary processing of a mineral resource including winning, extraction, classifying, concentrating, crushing, screening or washing;

but excluding the secondary processing of a mineral resource, including the smelting, beneficiation, reduction, refining, calcining or gasification of the mineral resource in which case activity 6 in Listing Notice 2 applies.

GNR 327 Environmental Impact Assessment Regulations Listing Notice 1 of 2017 Activity 22:

The decommissioning of any activity requiring a closure certificate in terms of section 43 of the Mineral and Petroleum Resources Development Act, 2002 (Act No. 28 of 2002).

GNR 327 Environmental Impact Assessment Regulations Listing Notice 1 of 2014 Activity 27:

The clearance of an area of 1 hectare or more, but less than 20 hectares of indigenous vegetation.

GNR 327 Environmental Impact Assessment Regulations Listing Notice 1 of 2014 Activity 28:

Commercial and industrial developments where such land was used for agriculture or afforestation on or after 01 April 1998 and where such development will occur outside an urban area, where the total land to be developed is bigger than 1 hectare.

GNR 327 Environmental Impact Assessment Regulations Listing Notice 1 of 2017 Activity 35:

The expansion of residential, retail, recreational, tourism, commercial or institutional developments on land previously used for mining or heavy industrial purposes, where the increased development footprint will exceed 1 000 square meters.

Interested and Affected Parties (I&AP's) are invited to provide written comments. I&AP's must provide their comments with their name and contact details to the environmental consultant indicated below within 30 days from the date of this notice (22 October 2018). Should additional information be required it can be obtained from Greenmined Environmental.

A register of I&AP's that submitted written comments or requested to be registered will be opened. All organs of state which have jurisdiction in respect of the activity will also be listed on the register. Please note that only registered I&AP's will be entitled to comment on reports and plans to be submitted to the Department, provided that the party provides its name, contact details and address and discloses any direct business, financial, personal or other interest which the party may have in the approval or refusal of the application. The registered I&AP's will, in writing, within 14 days of the date of the decision be notified of the outcome of the application including the reasons for the decision and the right to appeal.

Environmental Consultant and Contact Person:

Greenmined Environmental (Pty) Ltd
Yolandie Coetzee
Postnet Suite 62, Private Bag X15
Somerset West, 7129
Tel: 011 966 4390
Fax: 086 546 0579
Cell: 082 734 5113
E-mail: yolandie.c@greenmined.co.za

Applicant:

Lime Sales Limited
PO Box 160
Milnerton
7435
Tel: 021 527 5200
Fax: 021 527 5255

PROOF OF ON SITE NOTICES PLACED AT THE ENTRANCE OF THE SITE AND AT THE OK AT AGGENYS ON THE 20TH OF SEPTEMBER 2018

NOTICE OF MINING PERMIT APPLICATION

Notice is hereby given in terms of Section 27 of the Mineral and Petroleum Resources Development Act, 2002 (Act No. 28 of 2002) [MPRDA] and the National Environmental Management Act, 1998 (Act No. 107 of 1998) [NEMA] as well as the Environmental Impact Assessment (EIA) Regulations of 2014 (as amended by GNR 326 effective 7 April 2017) of the intention to carry out the following:

- The applicant, Lime Sales Limited, intends to apply for a mining permit to mine 5 ha on a Portion of Portion 2 of the farm Aroams 57, Magisterial District of Namaqualand, Northern Cape. The applicant will increase the existing quarry. The mining method will make use of blasting means of explosives in order to loosen the hard rock. The material is then loaded and hauled out of the excavation to the mobile crushing and screening plants. The aggregate will be stockpiled and transported to clients via trucks and trailers. All activities will be contained within the boundaries of the site.
- Submit an application for a mining permit in terms of Section 27 of the Mineral and Petroleum Resources Development Act, 2002 (Act No. 28 of 2002) to the Department of Mineral Resources.

The proposed project triggers the following listed activities in terms of NEMA, 1998 and the EIA Regulations (as amended by GNR 326 effective 7 April 2017) and therefore requires a Basic Assessment process to obtain Environmental Authorization:

- **GNR Environmental Impact Assessment Regulations 327 Listing Notice 1 of 2017 Activity 21:**
Any activity including the operation of that activity which requires a mining permit in terms of section 27 of the Mineral and Petroleum Resources Development Act, 2002 (Act No. 28 of 2002), including —
(a) *associated infrastructure, structures and earthworks, directly related to the extraction of a mineral resource [;]; or [including activities for which an exemption has been issued in terms of section 106 of the Mineral and Petroleum Resources Development Act, 2002 (Act No. 28 of 2002)]*
(b) *the primary processing of a mineral resource including winning, extraction, classifying, concentrating, crushing, screening or washing; but excluding the secondary processing of a mineral resource, including the smelting, beneficiation, reduction, refining, calcining or gasification of the mineral resource in which case activity 6 in Listing Notice 2 applies.*
- **GNR 327 Environmental Impact Assessment Regulations Listing Notice 1 of 2017 Activity 22:**
The decommissioning of any activity requiring a closure certificate in terms of section 43 of the Mineral and Petroleum Resources Development Act, 2002 (Act No. 28 of 2002).
- **GNR 327 Environmental Impact Assessment Regulations Listing Notice 1 of 2014 Activity 27:**
The clearance of an area of 1 hectare or more, but less than 20 hectares of indigenous vegetation.
- **GNR 327 Environmental Impact Assessment Regulations Listing Notice 1 of 2014 Activity 28:**
Commercial and industrial developments where such land was used for agriculture or afforestation on or after 01 April 1998 and where such development will occur outside an urban area, where the total land to be developed is bigger than 1 hectare.
- **GNR 327 Environmental Impact Assessment Regulations Listing Notice 1 of 2017 Activity 35:**
The expansion of residential, retail, recreational, tourism, commercial or institutional developments on land previously used for mining or heavy industrial purposes, where the increased development footprint will exceed 1 000 square meters.

Interested and Affected Parties (I&AP's) are invited to provide written comments. I&AP's must provide their comments with their name and contact details to the environmental consultant indicated below within 30 days from the date of this notice (22 October 2018). Should additional information be required it can be obtained from Greenmined Environmental.

A register of I&AP's that submitted written comments or requested to be registered will be opened. All organs of state which have jurisdiction in respect of the activity will also be listed on the register. Please note that only registered I&AP's will be entitled to comment on reports and plans to be submitted to the Department, provided that the party provides its name, contact details and address and discloses any direct business, financial, personal or other interest which the party may have in the approval or refusal of the application. The registered I&AP's will, in writing, within 14 days of the date of the decision be notified of the outcome of the application including the reasons for the decision and the right to appeal.

Environmental Consultant and Contact Person:
Greenmined Environmental (Pty) Ltd
Yolandie Coetzee
Postnet Suite 62, Private Bag X15
Somerset West, 7129
Tel: 011 966 4390
Fax: 086 546 0579
Cell: 082 734 5113
E-mail: yolandie.c@greenmined.co.za

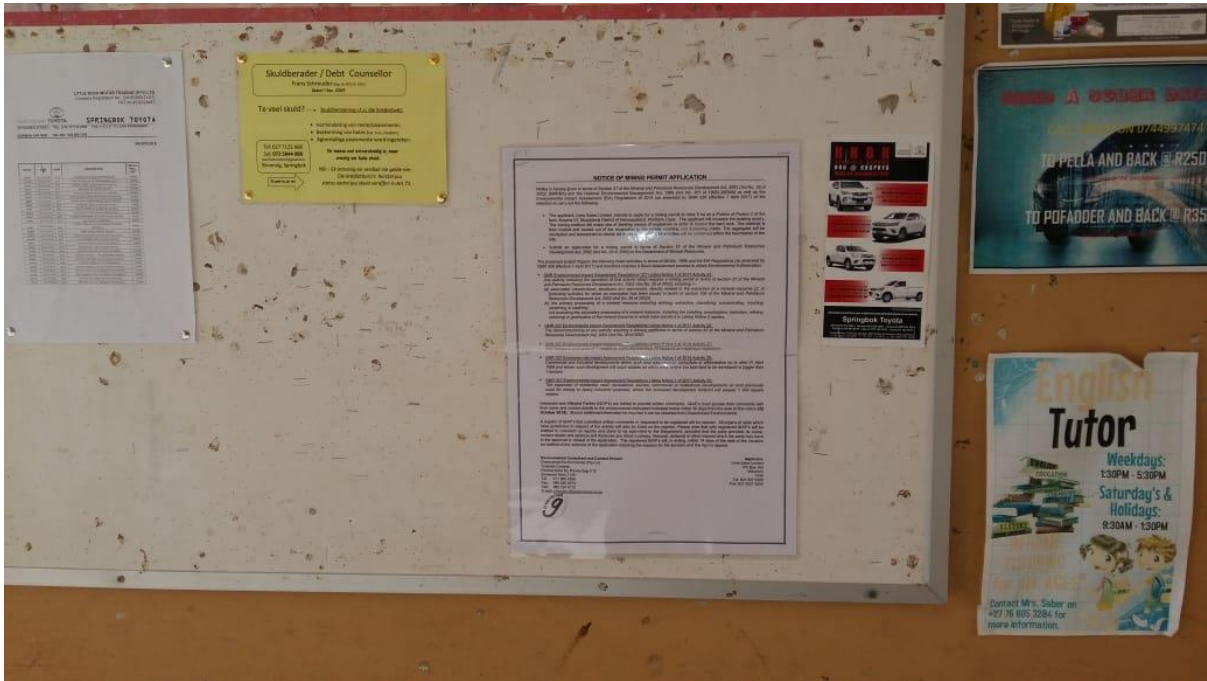
Applicant:
Lime Sales Limited
PO Box 160
Milnerton
7435
Tel: 021 552 3090
Fax: 021 551 3761



ON-SITE NOTICES PLACED AT THE ENTRANCE TO THE SITE ON THE 20TH OF SEPTEMBER 2018



ON-SITE NOTICES PLACED AT THE OK IN AGGENYS ON THE 20TH OF SEPTEMBER 2018



-END OF PUBLIC PARTICIPATION PHASE-