

APPENDIX A PROOF OF PUBLIC PARTICIPATION

HAW AND INGLIS CIVIL ENGINEERING INTENDS TO APPLY FOR A
MINING PERMIT FOR THE MINING OF AGGREGATE, 5 HA ON
PORTION 8 (REMAINING EXTENT) OF THE FARM DRIEFONTEINEN,
REGISTRATION DIVISION OF MOSSEL BAY RD, MOSSEL BAY,
WESTERN CAPE

Reference number WC 30/5/1/3/2/10206 MP



EXAMPLE OF THE NOTIFICATION LETTER SENT TO INFORM THE STAKEHOLDERS AND I&AP'S

To Whom It May Concern:

29 March 2019

RE: NOTICE OF APPLICATIONS IN TERMS OF SECTION 27 OF THE MINERALS AND PETROLEUM RESOURCES DEVELOPMENT ACT, 2002 (ACT NO 28 OF 2002) AND THE NATIONAL ENVIRONMENTAL MANAGEMENT ACT, 1998 (ACT NO 107 OF 1998 NEMA) AS WELL AS THE ENVIRONMENTAL IMPACT ASSESSMENT REGULATIONS OF 2014 (AS AMENDED BY GNR 326 EFFECTIVE 7 APRIL 2017)

Haw and Inglis Civil Engineering intends to apply for a mining permit for the mining of aggregate, 5 ha on Portion 8 (Remaining Extent) of the farm Driefonteinen, Registration Division of Mossel Bay RD, Mossel Bay, Western Cape.

SITE DESCRIPTION

Portion 8 (Remaining Extent) of the farm Driefonteinen, Registration Division of Mossel Bay RD, Mossel Bay, Western Cape is situated approximately ±22.47km west of Mossel Bay. The area earmarked for the proposed mining falls on a section of the farm that was previously used as an existing quarry and the intention of this application is to increase the existing quarry. The GPS coordinates of the proposed mining area are as follow:

Site Coordinates – Decimal Degrees	
A.	-34.180768, 21.894673
B.	-34.182262, 21.894542
C.	-34.182071, 21.891307
D.	-34.180587, 21.891401

LEGAL COMPLIANCE

An application for a mining permit in terms of Section 27 of the Mineral and Petroleum Resources Development Act, 2002 (Act No. 28 of 2002) [MPRDA] will be submitted to the Department of Mineral Resources (DMR).

The proposed project triggers the following listed activities in terms of the National Environmental Management Act, 1998 (Act No. 107 of 1998) [NEMA] and the Environmental Impact Assessment (EIA) Regulations (as amended by GNR 326 effective 7 April 2017), and therefore requires a basic assessment process to obtain environmental authorisation:

■ GNR 327 Environmental Impact Assessment Regulations Listing Notice 1 of 2017 Activity 21:

Any activity including the operation of that activity which requires a mining permit in terms of section 27 of the Mineral and Petroleum Resources Development Act, 2002 (Act No. 28 of 2002), including —

- (a) associated infrastructure, structures and earthworks, directly related to the extraction of a mineral resource [,]; or [including activities for which an exemption has been issued in terms of section 106 of the Mineral and Petroleum Resources Development Act, 2002 (Act No. 28 of 2002)]*
- (b) the primary processing of a mineral resource including winning, extraction, classifying, concentrating, crushing, screening or washing; but excluding the secondary processing of a mineral resource, including the smelting, beneficiation, reduction, refining, calcining or gasification of the mineral resource in which case activity 6 in Listing Notice 2 applies.*

■ GNR 327 Environmental Impact Assessment Regulations Listing Notice 1 of 2017 Activity 22:

The decommissioning of any activity requiring –

- (i) a closure certificate in terms of section 43 of the Mineral and Petroleum Resources Development Act, 2002 (Act No. 28 of 2002); or*
- (ii) a prospecting right, mining right, mining permit, production right or exploration right, where the throughput of the activity has reduced by 90% or more over a period of 5 years excluding where the competent authority has in writing agreed that such reduction in throughput does not constitute closure; but excluding the decommissioning of an activity relating to the secondary processing of a –*

(a) mineral resource, including the smelting, beneficiation, reduction, refining, calcining or gasification of the mineral resource; or

(b) petroleum resource, including the refining of gas, beneficiation, oil or petroleum products;

–

in which case activity 31 in this Notice applies.

■ GNR 327 Environmental Impact Assessment Regulations Listing Notice 1 of 2014 Activity 27:

The clearance of an area of 1 hectare or more, but less than 20 hectares of indigenous vegetation.

■ GNR 327 Environmental Impact Assessment Regulations Listing Notice 1 of 2014 Activity 28:

Commercial and industrial developments where such land was used for agriculture or afforestation on or after 01 April 1998 and where such development (ii) will occur outside an urban area, where the total land to be developed is bigger than 1 hectare.

Other legislation triggered by the proposed project includes:

- An application for a Mining Permit in terms of Section 27 of the Mineral and Petroleum Resources Development Act, 2002 (Act No. 28 of 2002) has been submitted to the Department of Mineral Resource.
- An application for a Water Use Authorization in Section 21 of the National Water Act, 1998 (Act No. 36 of 1998) will be submitted to the Department of Water and Sanitation.

PROJECT DESCRIPTION

The proposed mining site will be an extension of the existing quarry pit previously distributed by stone aggregate mining activities. The mining methods will make use of blasting means of explosives in order to loosen the hard rock, the material is then loaded and hauled out of the excavation to the static crushing and screening plants. The aggregate will be stockpiles and transported to clients via trucks and trailers. All activities will be contained within the boundaries of the site.

The proposed mining area is approximately 5 ha is extent and the applicant, Haw and Inglis Engineering (Pty) Ltd , intents to win material from the area for at least 2 years with a possible extension of another 3 years. The aggregate / stone gravel to be removed from the quarry will be used for road construction in the vicinity. The proposed quarry will therefore contribute to the upgrading / maintenance of road infrastructure and building contracts in and around the Mossel Bay area.

The mining activities will consist out of the following:

- Stripping and stockpiling of topsoil;
- Blasting;
- Excavating;
- Crushing;
- Stockpiling and transporting;
- Sloping and landscaping upon closure of the site; and
- Replacing the topsoil and vegetation the disturbed area.

The mining site will contain the following:

- Drilling equipment;
- Excavating equipment;
- Earth moving equipment;
- Static crushing and screening plants;

- Access Roads;
- Site office (Container);
- Security gate;
- Site vehicles;
- Parking area for visitors and site vehicles;
- Workshop,
- Washbay;
- Salvage Yard;
- Bunded diesel (20 000l tank) and oil storage facilities;
- Generator or bunded area;
- Weighbridge;
- Workshop; and
- Ablution facilities (Container with septic tank).

DUST:

- Speed on the access road will be limited to 40 km/h to prevent the generation of excess dust.
- Roads will be sprayed with water or an environmentally friendly dust-allaying agent that contains no PCB's (e.g. DAS products) if dust is generated above acceptable limits.
- All disturbed or exposed areas will be re-vegetated as soon as possible during mining to prevent any dust source from being created.

NOISE:

- It will be ensured that employees and staff conduct themselves in an acceptable manner while on site.
- All mining vehicles will be equipped with silencers and maintained in a road worthy condition in terms of the Road Transport Act.
- The noise generated from the mining machinery will be similar to noise generated along the R33 by public vehicles. Blasting noise will be instantaneous and of short duration. This will only occur once every two to three weeks.
- The type, duration and timing of the blasting procedures will be planned with due cognisance of other land users and structures in the vicinity.
- Surrounding land owners will be notified in writing prior to blasting occasions.

ACCESS ROUTE:

- The existing access road to the site will be used. No new roads will be needed for this activity.

- The applicant will be responsible for the maintenance of the road for the duration of the mining activities
- Should any other access roads to the mining area be required it will be established in consultation with the landowner however existing roads will be used as far as practicable.

SURFACE AND GROUND WATER:

- The proposed mining area will be further than 100m from any natural water source.
- The proposed activities are not expected to have a negative impact on the surface or ground water of the area.

VEGETATION:

The proposed Driefonteinen Quarry falls within the Fynbos biome. The prominent vegetation type found in the area of the proposed mining operation is the North Langeberg Sandstone Fynbos (FFs15, status LT) is a tall dense high rainfall form of fynbos shrubland on Table Mountain Sandstone that is rich in species of Erica, Proteaceae and Restionaceae (Cape Reeds). It occurs on hills from Albertinia to Mossel Bay. Fragments of this type along the inland verge of the N2 are not in good condition on the inland verge, and have been converted to grass in places. Vegetation on the wider coastal verge is in better condition. There are no Threatened Red List species records for the N2 in section 23.

The quarry and the majority of its access roads will be located within this vegetation type and it will therefore be impacted by loss through inundation and vegetation clearing.

GEOLOGY & SOILS:

The area is overlain by soils that formed from the local geology that mainly consist of rocks of the Table Mountain Group of the Cape Supergroup. These soils are typically AR1, classified as red, excessively drained sandy soils with high base status. Generally, the farm Driefonteinen 243 and surroundings have soils with a sandy texture, leached and with subsurface accumulation of organic matter, iron and aluminium oxides, either deep or on hard or weathering rock.

The farm Driefonteinen 243 (Remainder of Portion 8) in Mossel Bay and its surroundings rest within the outcrop area of the Table Mountain Group Peninsula Formation of the Cape Supergroup which covers the area.

CLIMATE:

Mossel Bay normally receives about 333mm of rain per year, with rainfall occurring throughout the year. The chart below (lower left) shows the average rainfall values for Mossel Bay per month. It receives the lowest rainfall (21mm) in July and the highest (36mm) in October. The monthly distribution of average daily maximum temperatures (centre chart below) shows that the average midday temperatures for Mossel Bay range from 18.4°C in July to 26°C in January. The region is the coldest during July when the mercury drops to 7.6°C on average during the night. Consult the chart below (lower right) for an indication of the monthly variation of average minimum daily temperatures.

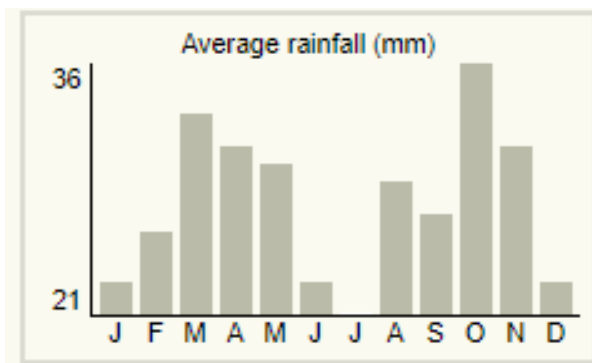


Figure 1: Average rainfall for Mossel Bay

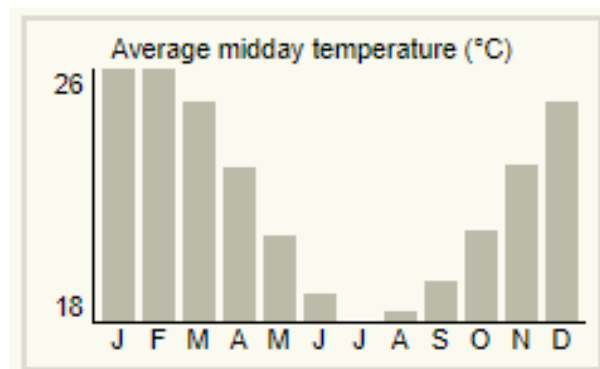


Figure 2: Average midday temperature

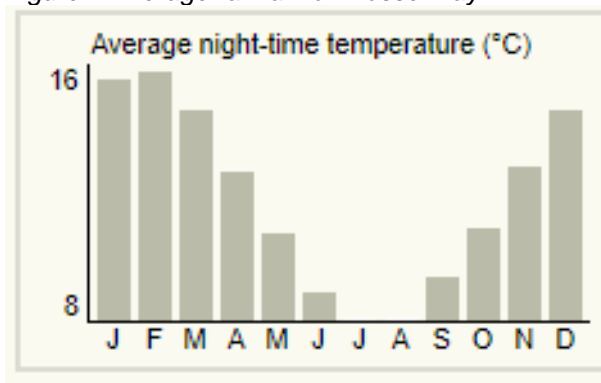


Figure 3: Average night-time temperature

SITES OF ARCHAEOLOGICAL AND CULTURAL INTEREST:

No sites of archaeological or cultural importance were identified during the site inspection. As the proposed mining activity will take place within an area previously utilized for mining purposes, the activity is not anticipated to have a negative impact on any archaeological or cultural aspects.

FAUNA:

Various small mammals and reptiles occur on the property. Larger herbivore species are very scarce or absent due to the conflicting land use.

The fauna at the site will not be impacted by the proposed mining activity as they will be able to move away or through the site, without being harmed. Workers should be informed and managed to ensure that no fauna at the site is harmed. Upon commencement of the proposed mining activities, a fence surrounding the mining area should be erected to prevent sheep entering the site.

- The fauna at the site will not be impacted by the proposed mining activity as they will be able to move away or through the site, without being harmed. Workers should be educated and managed to ensure that no fauna at the site is harmed.

VISUAL EXPOSURE:

- The mining area was identified to constitute the lowest possible visual impact on the surrounding environment.
- The surrounding area has previously been disturbed by mining activities, and this application entails the extension of the existing mining area.
- The crusher plant and all stockpiling will be done on the area previously disturbed for mining purposes, and no new processing areas will need to be opened.
- The applicant should however ensure that housekeeping is managed to standard, as this will mitigate the visual impacts during the operational phase of the mine.
- Upon closure the site will be rehabilitated and sloped to insure that the visual impact on the aesthetic value of the area is kept to a minimum.
- The site will have a neat appearance and be kept in good condition at all times

ABLUTION, WASTE WATER & WASTE DISPOSAL:

- Ablution facilities will consist of chemical toilets hired from a contractor and serviced regularly.
- Any effluents containing oil, grease or other industrial substances will be collected in a suitable receptacle and removed from the site, either for resale or for appropriate disposal at a recognised facility.
- Spills would be cleaned up immediately to the satisfaction of the Regional Manager by removing the spillage together with the polluted soil and by disposing of them at a recognised facility.
- No mining waste will be generated. General waste will be disposed at the authorised Mossel Bay Disposal facility.
- Non-biodegradable refuse such as glass bottles, plastic bags, metal scrap, etc., will be stored in a container at a collecting point and collected on a regular basis and disposed of at a recognised landfill site.
- Biodegradable refuse generated will be handled as indicated above.
- No waste will be burned or buried on site.

FINAL REHABILITATION:

- Rehabilitation of the surface area shall entail landscaping, levelling, top dressing, land preparation, seeding (if required), and weed / alien clearing.

- All infrastructures, equipment, and other items used during the mining period will be removed from the site (section 44 of the MPRDA).
- Waste material of any description, including receptacles, scrap, rubble and tyres, will be removed entirely from the mining area and disposed of at a recognised landfill facility. It will not be permitted to be buried or burned on the site.
- Weed / Alien clearing will be done in a sporadic manner during the life of the mining activities. Species categorised as weeds according to the National Environmental Management: Biodiversity Act (Act No. 10 of 2004) [NEMBA] Alien and Invasive Species Regulation GNR 598 and 599 of 2014 Species regarded as need to be eradicated from the site on final closure.
- Final rehabilitation shall be completed within a period specified by the Regional Manager.

Haw and Inglis Civil Engineering will make use of temporary office buildings and static plants during the mining operations. Workers will be transported to and from the site daily.

PUBLIC INVOLVEMENT

This document is to inform you about the proposed activity and to determine whether there are any concerns or objections from Interested and Affected Parties (I&AP's) that need to be considered.

As an Interested and Affected Party you are kindly requested to complete the comments form and give any comment, concern or input with regard to the current land use of the area, the environment as well as socio-economic conditions that you feel might be affected by the proposed activity. When submitting response please provide suggestions to mitigate the anticipated impact of each identified activity.

Please contact Yolandie Coetzee at the contact details as presented in the letterhead or at yolandie.c@greenmined.co.za through any means should you need more information, have concerns or comments that need to be considered or if you want to be registered as an interested and / or affected party and would like to receive a copy of the Draft Basic Assessment Report (DBAR) on or before **2 May 2019**. If we do not receive any comments from you within 30 days of receipt of this notice, it will be accepted that you do not have any objections / comments with regard to the project.

A register of interested and affected parties (I&AP's) will be opened and maintained containing the names, contact details and address of all persons who have submitted written comments, attended meetings or have in writing requested to be registered and all organs of state which have jurisdiction in respect of the activity.

Please note that only registered I&AP's and stakeholders will be entitled to comment on reports and plans to be submitted to the Department provided that the party provide its name, contact details and address and discloses any direct business, financial, personal or other interest which he / she may have in the approval or refusal of the applications.

The DBAR will be submitted to the Department of Mineral Resources (DMR), Western Cape, for review purposes. This report will also be made available to the public for a 30 days review period. An electronic copy of the report will be published on the Greenmined Environmental website (www.greenmined.com).

The DBAR will then be updated to reflect the comments received during the public commenting period. Upon which, the Final Basic Assessment Report (FBAR) will be submitted to the DMR for its consideration as part of the authorization process in terms of the NEMA regulation. A copy of the final report will be made available on the Greenmined Environmental website (www.greenmined.com). All registered I&AP's and stakeholders will be notified in writing within 14 days of the date of the decision of the outcome of the application, including the reasons for the decision and the right of appeal.

CONTACT DETAILS:

Name/Naam	
Organisation/Instansie	
Interest/Belange	
Postal Address/Pos Adres	
Tel	
Fax/Faks	
E-mail/E-pos	

COMMENTS/ OPMERKINGS:

No Objection:	
Request additional information:	
Concerns:	

Signature: _____

Are there any other organisations or individuals that you feel should be invited to comment? If so, please provide their contact details:

Contact name:
Organisation (if applicable):
Address:
Tel:
Fax
E-mail

Contact name:
Organisation (if applicable):
Address:
Tel:
Fax
E-mail

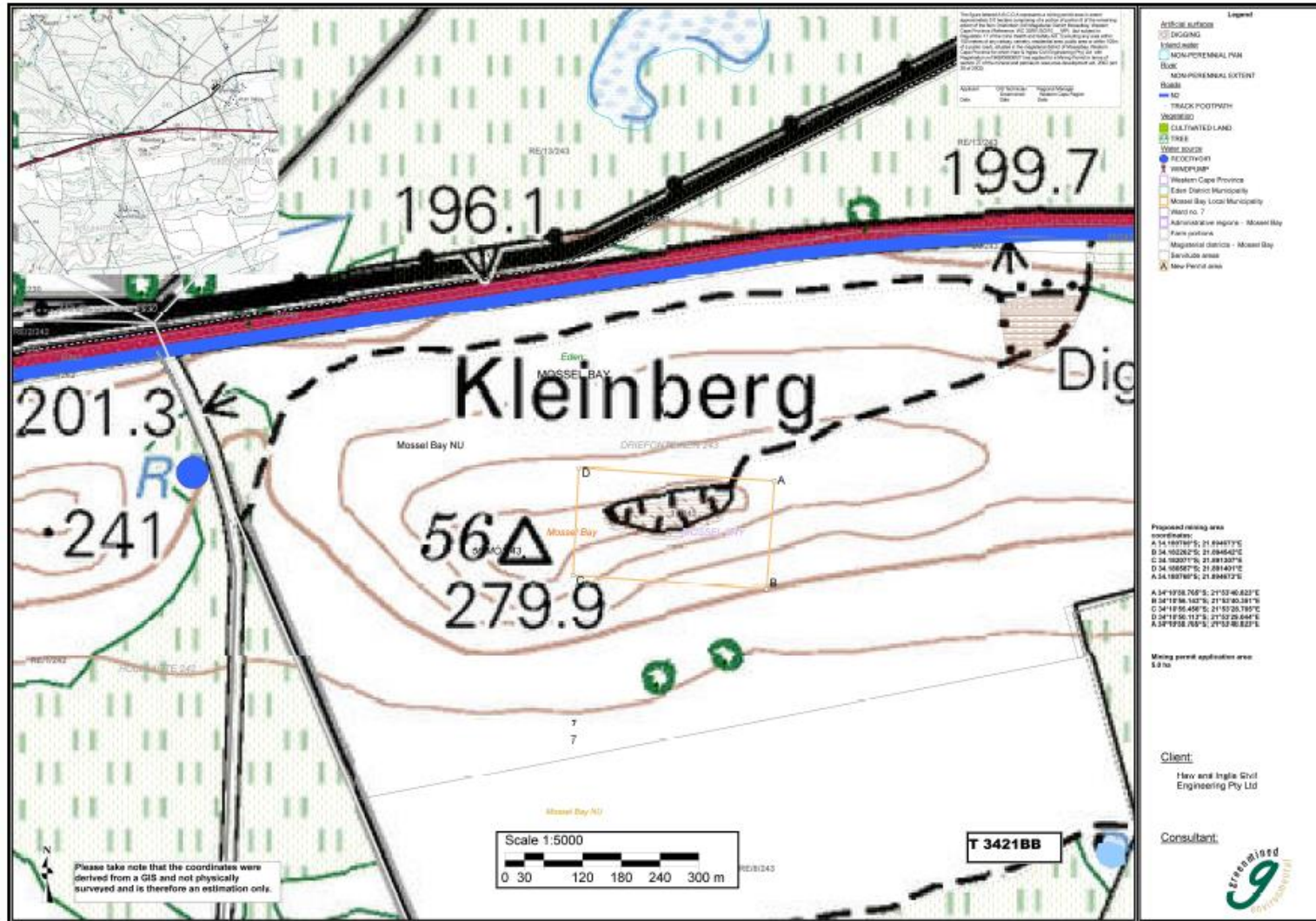
Your feedback is valued and will be addressed appropriately.

Kind Regards



Yolandie Coetzee
Greenmined Environmental

REGULATION 2.2 MAP



LANDOWNER CONSENT

Landowner consent will be included with the FBAR to be submitted to the DMR, Western Cape.

LAND CLAIM EMAIL RECEIVED ON 2ND MAY 2019



OFFICE OF THE REGIONAL LAND CLAIMS COMMISSIONER: WESTERN CAPE
1st and 2nd floors, 14 Long Street, Cape Town, 8000 | Private Bag X9163, Cape Town, 8000
Tel: (021) 409 0300 | Fax: (021) 418 0205

Your Ref: Haw Inglis
Our Ref: Maroeda Johnson

2 May 2019

Greenmined Environmental
Private Bag x 15 Suite 62
Somerset West
7129

LAND CLAIM ENQUIRIES: PORTION 8 (REMAINING EXTENT) OF THE FARM DRIEFONTEIN DIVISION MOSSEL BAY RD MOSSEL BAY

Thank you for your letter dated 30 April 2019

We confirm that as at the date of this letter no land claims appear on our database in respect **PORTION 8 (REMAINING EXTENT) OF THE FARM DRIEFONTEIN DIVISION MOSSEL BAY RD MOSSEL BAY**. This includes the database for claims lodged 31 December 1998 and those lodge between 1 July 2014 and 28 July 2016. Whilst the Commission takes reasonable care to ensure the accuracy of the information it provides, there are various factors that may be beyond the Commission's control, particularly relating to claims that have lodged but not yet been gazetted such as:

- Some Claimants referred to properties they claim dispossession of rights in land against using historical property descriptions which may not match the current property description; and
- Some Claimants provided the geographic descriptions of the land they claim without mentioning the particular property they claim dispossession of rights in land against.
- The Commission can therefore not accept any liability whatsoever if through the process of further investigation of claims it is found that there is in fact a land claim in respect of the above property.

If you are aware of any change in the description of the above property after 19 June 1913 kindly supply us with such description so as to enable us to do a further search.

Kind Regards


Dr Wayne Alexander
Chief Director: Restitution Support: RLCC (Western Cape)

NOTIFICATION OF STAKEHOLDERS

Name	Organisation
Mr M Stratu	Garden Route District Municipality - George
Mr M Stratu	Garden Route District Municipality - Mosselbay
Adv T Giliomee	Mosselbay Local Municipality
Cllr BHJ Groenewald	Mosselbay Local Municipality Ward 7
Mr Mxolisia Dlamuka	Heritage Western Cape
Mr Benjamin Walton	CapeNature - George
Me Jacqui Gooch	Department of Transport and Public Works
Mr Pierre Nel	Sanparks
Mr R Khan	Department of Water and Sanitation
Mr Martin Pauw	Stellenbosch University
Me Nicole Abrahams	SANRAL Western Cape

Mr Lutendo	Department of Agriculture Forestry and Fisheries
Mr Jannie van Staden	Breede-Gouritz Cathement Management Agency
Me Marinda van As	Gouritz Cluster Biosphere Reserve
Me Adri LaMeyer	Department of Environmental Affairs and Development Planning - Western Cape
Dr Ian Little	Endangered Wildlife Trust
Me Hedwig Slabigh	West Coast Botanical Society
Mr Solly Fourie	Department of Economic Development and Tourism
Mr Brandon Layman	Department of Agriculture
Me Juanita Fortuin	Department of Rural Development and Land Reform
Me Alana Duffell-Canham	CapeNature
Me Dian Naicker	PetroSA
Me Abongile Mqgada	Vodacom
Mr Danie Swanepoel	Department of Environmental Affairs and Development Planning - George

PROOF OF CORRESPONDENCE WITH GARDEN ROUTE DISTRICT MUNICIPALITY – GEORGE SEND ON THE 29TH OF MARCH 2019

DMR Reference Number: WC 30/5/1/3/2/ MP



BACKGROUND INFORMATION DOCUMENT

Applicant:

Haw and Inglis Engineering (Pty) Ltd
Private Bag X3
Durbanville
7551
Tel: 021 976 1110

Cape Nature - George

Private Bag X6546

George

6530

Attention: Mr. Benjamin Walton

29 March 2019

Dear sir

RE: NOTICE OF APPLICATIONS IN TERMS OF SECTION 27 OF THE MINERALS AND PETROLEUM RESOURCES DEVELOPMENT ACT, 2002 (ACT NO 28 OF 2002) AND THE NATIONAL ENVIRONMENTAL MANAGEMENT ACT, 1998 (ACT NO 107 OF 1998 NEMA) AS WELL AS THE ENVIRONMENTAL IMPACT ASSESSMENT REGULATIONS OF 2014 (AS AMENDED BY GNR 326 EFFECTIVE 7 APRIL 2017)

Haw and Inglis Civil Engineering intends to apply for a mining permit for the mining of aggregate, 5 ha on Portion 8 (Remaining Extent) of the farm Driefonteinen, Registration Division of Mossel Bay RD, Mossel Bay, Western Cape.

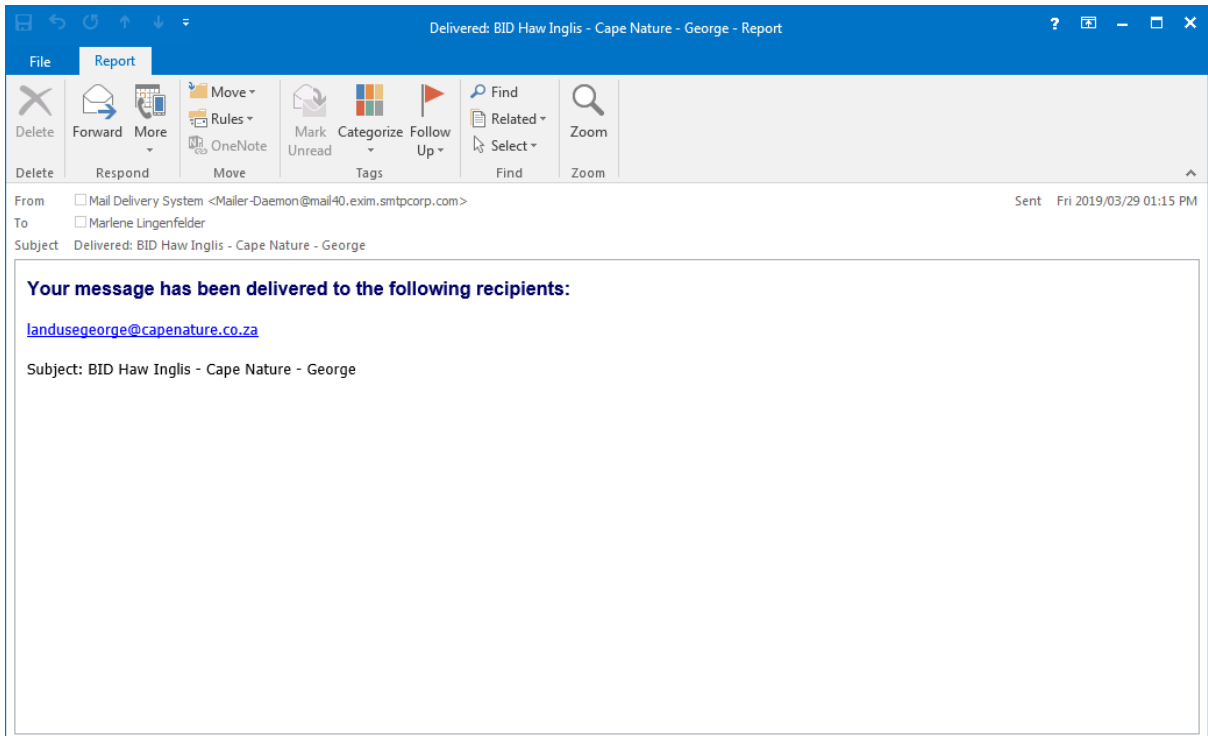
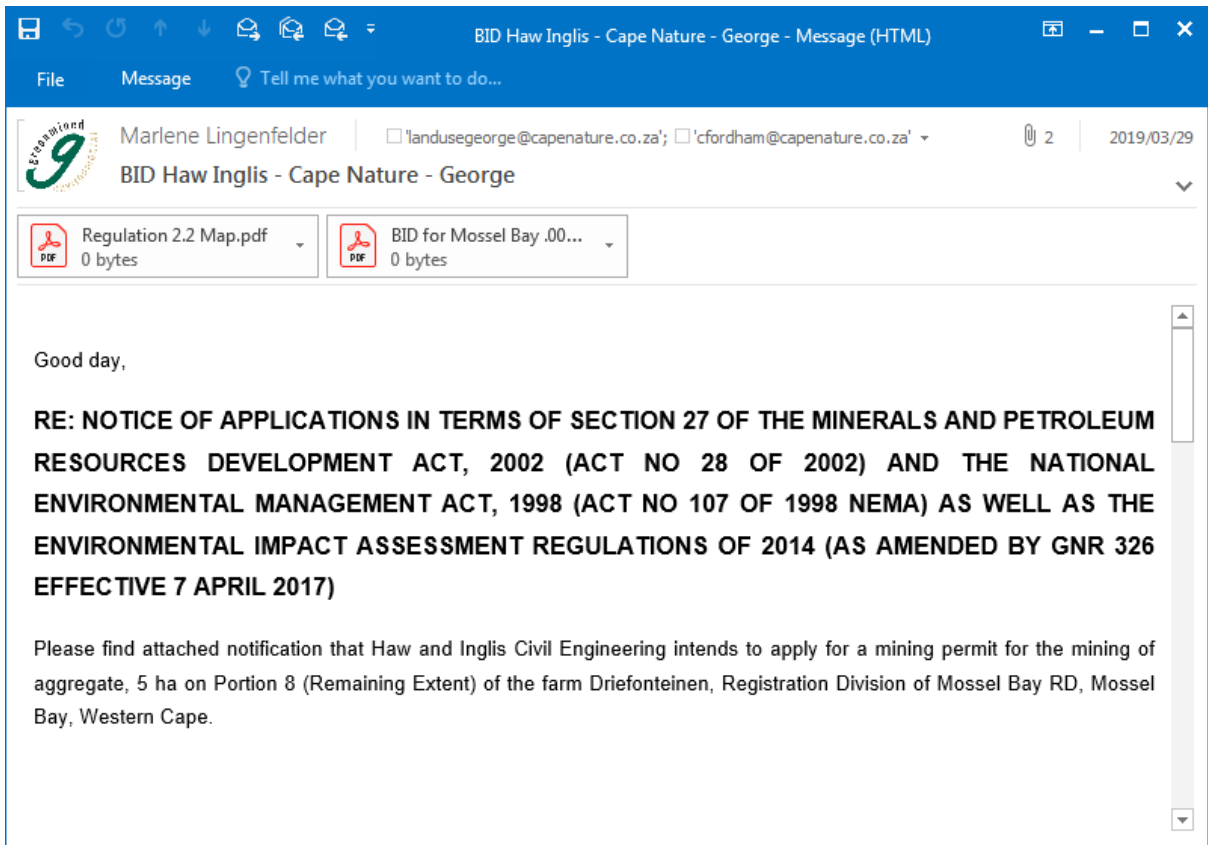
SITE DESCRIPTION

Portion 8 (Remaining Extent) of the farm Driefonteinen, Registration Division of Mossel Bay RD, Mossel Bay, Western Cape is situated approximately ±22.47km west of Mossel Bay. The area earmarked for the proposed mining falls on a section of the farm that was previously used as an existing quarry and the intention of this application is to increase the existing quarry. The GPS coordinates of the proposed mining area are as follow:

Site Coordinates – Decimal Degrees	
A.	-34.180758, 21.894673
B.	-34.182262, 21.894642
C.	-34.182071, 21.891307
D.	-34.180587, 21.891401

the goal isn't to live forever, it is to protect a planet that will

Greenmined Environmental (Pty) Ltd (Tel: 021 851 2873 | Fax: 086 648 0678)
Office No 38, Baker Square Block 1, De Beers Avenue, Paardevlei, Somerset West, 7180
Postnet Suite 62, Private Bag X16, Somerset West, 7128
Directors: S Smit; R.L. Shedlock; C Weideman | Reg No: 2012/065585/07 | VAT No. 4040383032



Delivered: BID Haw Inglis - Cape Nature - George - Report

File Report

Delete Forward More Move Rules OneNote Mark Unread Categorize Follow Up Find Related Select Find Zoom

From Mail Delivery System <Mailer-Daemon@mail40.exim.smtpcorp.com> Sent Fri 2019/03/29 01:18 PM
 To Marlene Lingenfelder
 Subject Delivered: BID Haw Inglis - Cape Nature - George


Your message has been delivered to the following recipients:

cfordham@capenature.co.za

Subject: BID Haw Inglis - Cape Nature - George

Read: BID Haw Inglis - Cape Nature - George - Message (HTML)

File Message Tell me what you want to do...

 Colin Fordham <landuseadvice@capenature.co.za> | Marlene Lingenfelder 2019/03/29

Read: BID Haw Inglis - Cape Nature - George

Disclaimer: This electronic message and any attachments is intended for the addressee only and is confidential and privileged. If you have received this message in error please delete it and notify the sender. If the reader of this message is not the intended recipient, you are hereby notified that any unauthorised use, copying or dissemination, is prohibited. CapeNature shall not be liable for the message if altered changed or falsified. Any unauthorised disclosure may be unlawful. CapeNature does not warrant that this message or any attachment is free of viruses. CapeNature accepts no liability or legal responsibility for any damages resulting directly or indirectly from accessing this electronic message or the attachment

**PROOF OF POST SEND TO GARDEN ROUTE DISTRICT MUNICIPALITY –
GEORGE**

Garden Route District Municipality
PO Box 12
George
6530



Att: Municipal Manager
044 803 1300

Ref: Background Information Document – Haw and Inglis



RECIPIENT NAME (please print clearly)



PROOF OF CORRESPONDENCE WITH GARDEN ROUTE DISTRICT MUNICIPALITY - MOSSELBAY ON THE 29TH OF MARCH 2019

DMR Reference Number: WC 30/5/1/3/2/ MP



BACKGROUND INFORMATION DOCUMENT

Applicant:
Haw and Inglis Engineering (Pty) Ltd
Private Bag X3
Durbanville
7551
Tel: 021 976 1110

Garden Route District Municipality - Mosselbay

G/O Marlin & Samson street,

Extension 23

Mosselbay

6506

Attention: Mr M Strabu

29 March 2019

Dear Sir

RE: NOTICE OF APPLICATIONS IN TERMS OF SECTION 27 OF THE MINERALS AND PETROLEUM RESOURCES DEVELOPMENT ACT, 2002 (ACT NO 28 OF 2002) AND THE NATIONAL ENVIRONMENTAL MANAGEMENT ACT, 1998 (ACT NO 107 OF 1998 NEMA) AS WELL AS THE ENVIRONMENTAL IMPACT ASSESSMENT REGULATIONS OF 2014 (AS AMENDED BY GNR 326 EFFECTIVE 7 APRIL 2017)

Haw and Inglis Civil Engineering intends to apply for a mining permit for the mining of aggregate, 5 ha on Portion 8 (Remaining Extent) of the farm Driefonteinen, Registration Division of Mossel Bay RD, Mossel Bay, Western Cape.

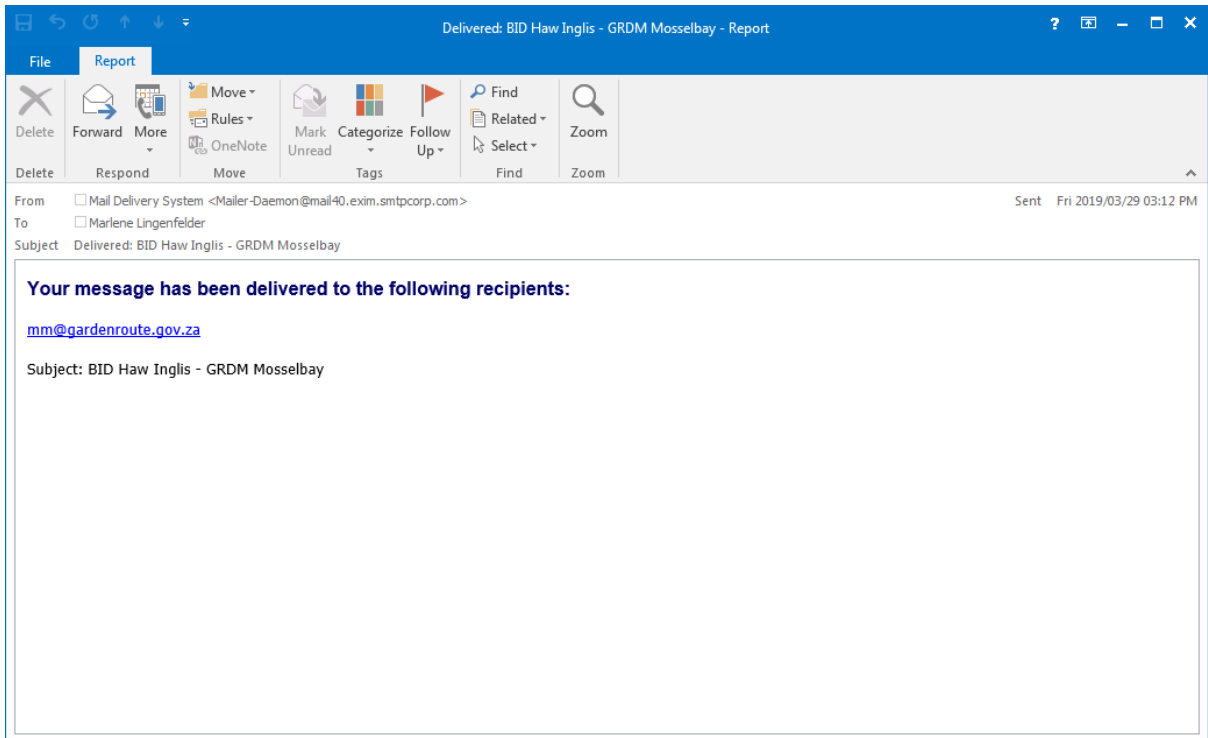
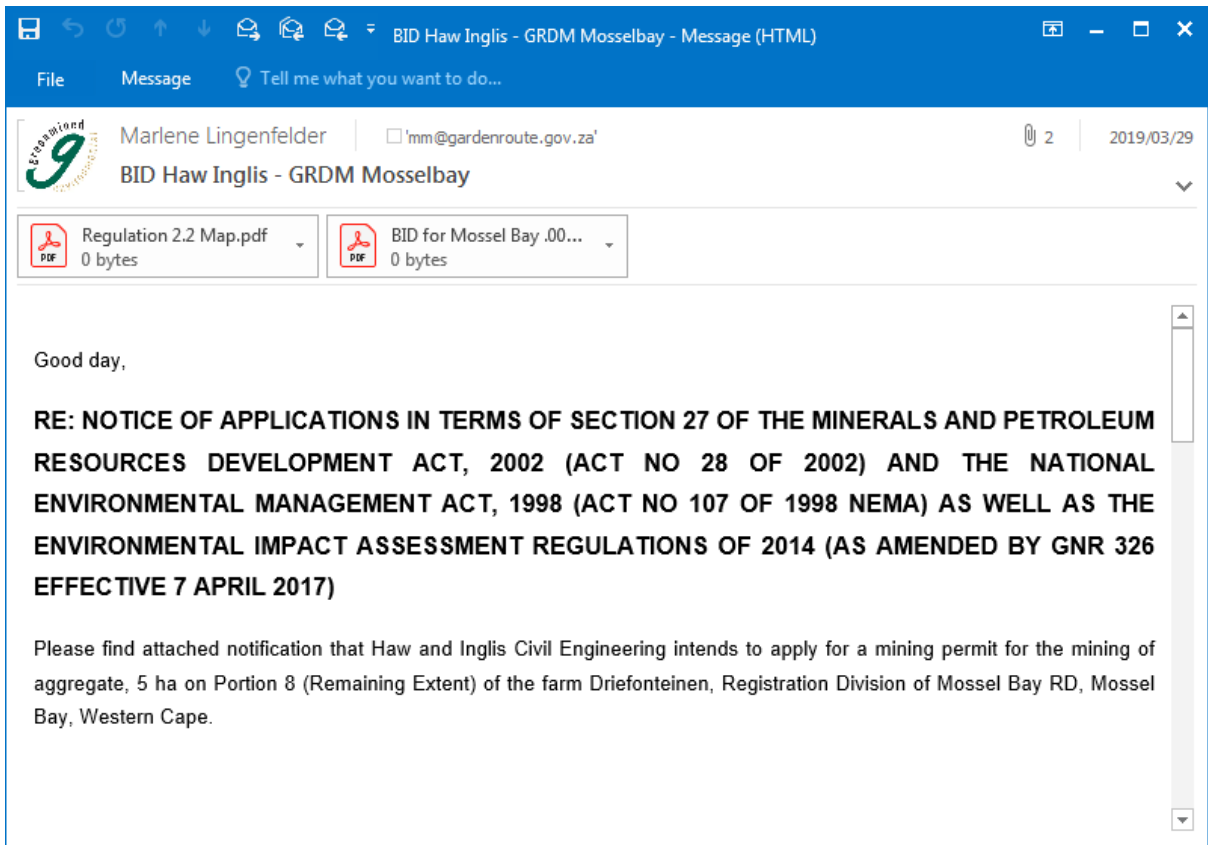
SITE DESCRIPTION

Portion 8 (Remaining Extent) of the farm Driefonteinen, Registration Division of Mossel Bay RD, Mossel Bay, Western Cape is situated approximately ±22.47km west of Mossel Bay. The area earmarked for the proposed mining falls on a section of the farm that was previously used as an existing quarry and the intention of this application is to increase the existing quarry. The GPS coordinates of the proposed mining area are as follow:

Site Coordinates – Decimal Degrees	
A.	-34.180768, 21.894673
B.	-34.182262, 21.894542
C.	-34.182071, 21.891307
D.	-34.180587, 21.891401

the goal isn't to live forever, it is to protect a planet that will

Greenmined Environmental (Pty) Ltd | Tel: 021 861 3873 | Fax: 086 648 0578
Office No 38, Baker Square Block 1, De Beers Avenue, Paardevlei, Somerset West, 7130
Postnet Suite 82, Private Bag X16, Somerset West, 7129
Directors: B Smit; R L Sheddook; C Weideman | Reg No: 2012/065686/07 | VAT No. 4040289082



**PROOF OF POST SEND TO GARDEN ROUTE DISTRICT MUNICIPALITY -
MOSELBAY**

Garden Route District Municipality - Mosselbay
C/O Marlin & Samson street,
Extention 23
Mosselbay
6506

Att: Mr M Stratu
0446930006

Ref: Background Information Document – Haw and Inglis

REGISTERED LETTER
(with a domestic insurance option)
• Full Domestic Tracking and Receipt
• Domestic Insurance
Dial*Call 0860 111 802 www.sagpa.co.za
RC232678275ZA

A RC232678275ZA

1st RC232678275ZA

D RC232678275ZA


RECIPIENT NAME (please print clearly)

REGISTERED LETTER <small>(with a domestic insurance option)</small> RC232678275ZA A BOOK COPY	REGISTERED LETTER <small>(with a domestic insurance option)</small> RC232678275ZA CUSTOMER COPY 20122008
---	--

**PROOF OF CORRESPONDENCE WITH MOSSELBAY LOCAL MUNICIPALITY
ON THE 29TH OF MARCH 2019**

DMR Reference Number: WC 30/5/1/3/2/ MP



BACKGROUND INFORMATION DOCUMENT

Applicant:

Haw and Inglis Engineering (Pty) Ltd
Private Bag X3
Durbanville
7551
Tel: 021 976 1110

Mosselbay Local Municipality
Private bag X29
Mosselbay
6500

Attention: Adv T Gillomee

29 March 2019

Dear sir

RE: NOTICE OF APPLICATIONS IN TERMS OF SECTION 27 OF THE MINERALS AND PETROLEUM RESOURCES DEVELOPMENT ACT, 2002 (ACT NO 28 OF 2002) AND THE NATIONAL ENVIRONMENTAL MANAGEMENT ACT, 1998 (ACT NO 107 OF 1998 NEMA) AS WELL AS THE ENVIRONMENTAL IMPACT ASSESSMENT REGULATIONS OF 2014 (AS AMENDED BY GNR 326 EFFECTIVE 7 APRIL 2017)

Haw and Inglis Civil Engineering intends to apply for a mining permit for the mining of aggregate, 5 ha on Portion 8 (Remaining Extent) of the farm Driefonteinen, Registration Division of Mossel Bay RD, Mossel Bay, Western Cape.

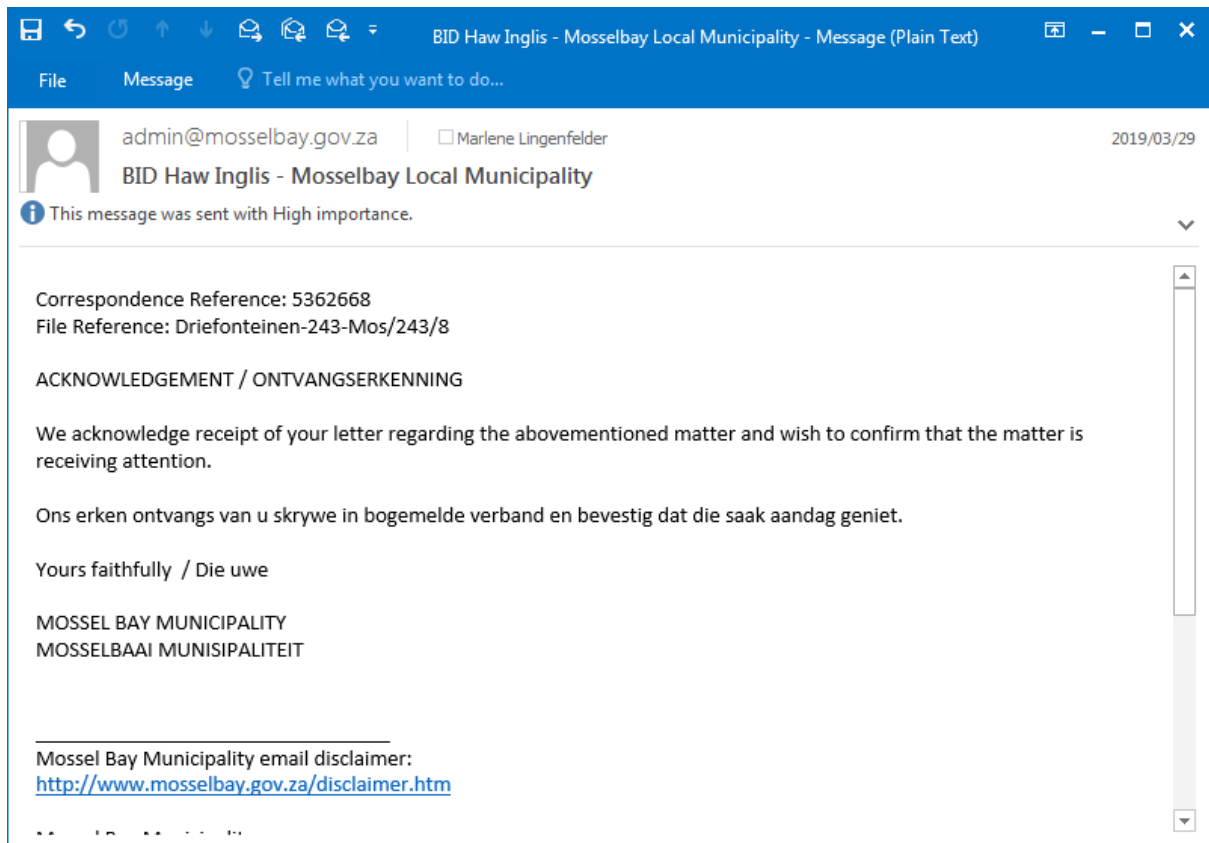
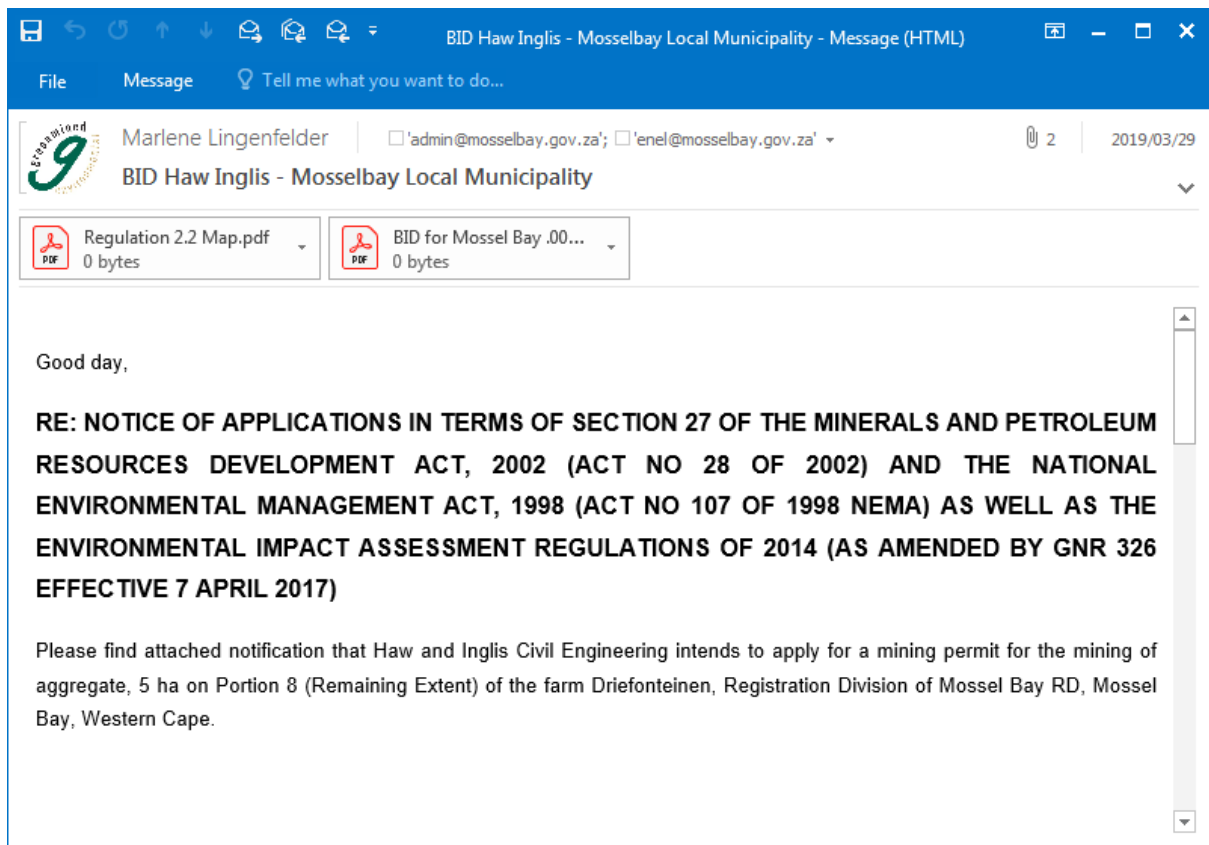
SITE DESCRIPTION

Portion 8 (Remaining Extent) of the farm Driefonteinen, Registration Division of Mossel Bay RD, Mossel Bay, Western Cape is situated approximately ±22.47km west of Mossel Bay. The area earmarked for the proposed mining falls on a section of the farm that was previously used as an existing quarry and the intention of this application is to increase the existing quarry. The GPS coordinates of the proposed mining area are as follow:

Site Coordinates – Decimal Degree	
A.	-34.180768, 21.894673
B.	-34.182262, 21.894542
C.	-34.182071, 21.891307
D.	-34.180587, 21.891401

the goal isn't to live forever, it is to protect a planet that will

Greenmined Environmental (Pty) Ltd | Tel: 021 851 2878 | Fax: 088 648 0578
Office No 36, Baker Square Blook 1, De Beers Avenue, Paardevlei, Somerset West, 7130
Postnet Suite 82, Private Bag X15, Somerset West, 7129
Directors: B Smit; R L Shedlock; C Weideman | Reg No: 2012/065686/07 | VAT No. 4040283032



PROOF OF POST SEND TO MOSSELBAY LOCAL MUNICIPALITY

Mosselbay Local Municipality
Private bag X29
Mosselbay
6500

Att: Adv T Gillomee
044 606 5000

Ref: Background Information Document – Haw and Inglis

REGISTERED LETTER
(with a domestic insurance option)
• Full Domestic tracking and tracing
• Domestic Enquiries:
ShareCall 0800 111 522 www.sappo.co.za
RC232678292ZA

A
RC232678292ZA
1st
RC232678292ZA
D
RC232678292ZA

RECIPIENT NAME (please print clearly)

REGISTERED LETTER
(with a domestic insurance option)
RC232678292ZA
BOOK COPY

REGISTERED LETTER
(with a domestic insurance option)
RC232678292ZA
CUSTOMER COPY

**PROOF OF CORRESPONDENCE WITH MOSSELBAY LOCAL MUNICIPALITY
WARD 7 ON THE 29TH OF MARCH 2019**

DMR Reference Number: WC 30/5/1/3/2/ MP



BACKGROUND INFORMATION DOCUMENT

Applicant:

Haw and Inglis Engineering (Pty) Ltd
Private Bag X3
Durbanville
7551
Tel: 021 976 1110

Mossel Bay Local Municipality Ward 7

Postbus 834

Kleinbrakrivier

6500

Attention: Cllr BHJ Groenewald

29 March 2019

Dear Councillor

RE: NOTICE OF APPLICATIONS IN TERMS OF SECTION 27 OF THE MINERALS AND PETROLEUM RESOURCES DEVELOPMENT ACT, 2002 (ACT NO 28 OF 2002) AND THE NATIONAL ENVIRONMENTAL MANAGEMENT ACT, 1998 (ACT NO 107 OF 1998 NEMA) AS WELL AS THE ENVIRONMENTAL IMPACT ASSESSMENT REGULATIONS OF 2014 (AS AMENDED BY GNR 326 EFFECTIVE 7 APRIL 2017)

Haw and Inglis Civil Engineering intends to apply for a mining permit for the mining of aggregate, 5 ha on Portion 8 (Remaining Extent) of the farm Driefonteinen, Registration Division of Mossel Bay RD, Mossel Bay, Western Cape.

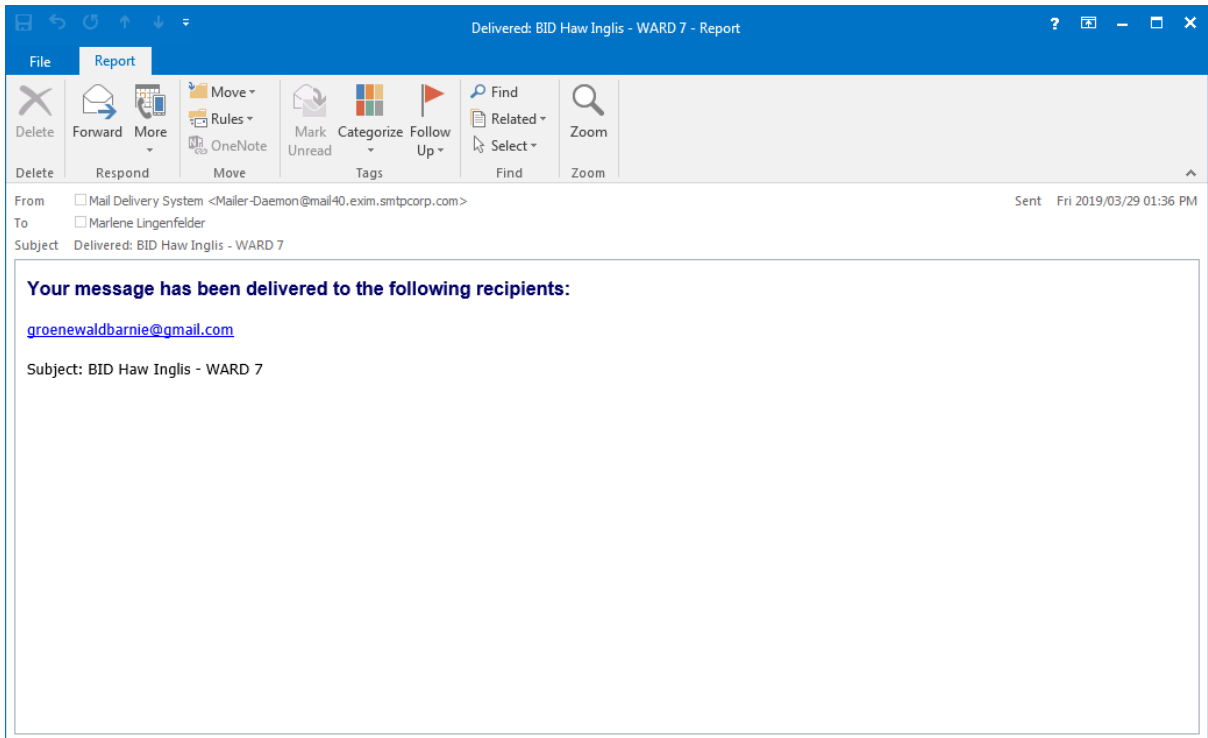
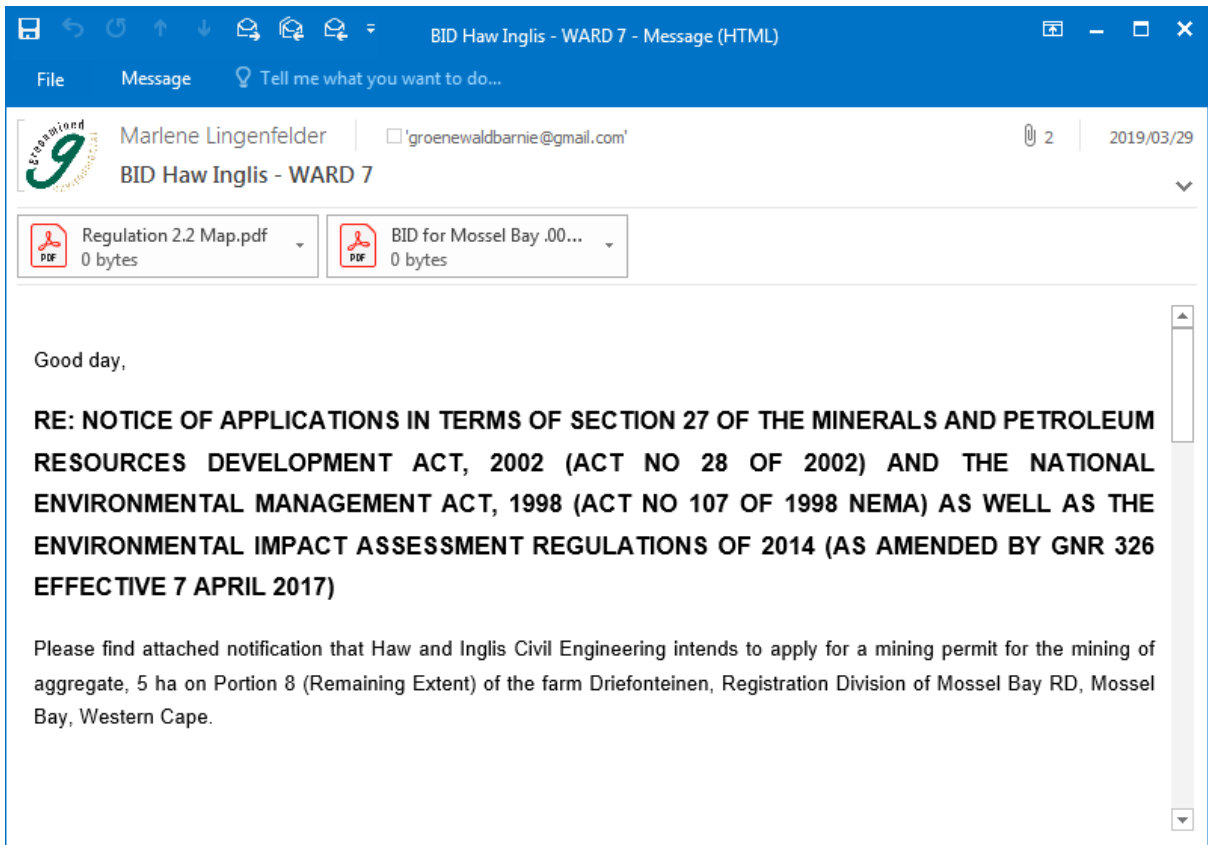
SITE DESCRIPTION

Portion 8 (Remaining Extent) of the farm Driefonteinen, Registration Division of Mossel Bay RD, Mossel Bay, Western Cape is situated approximately ±22.47km west of Mossel Bay. The area earmarked for the proposed mining falls on a section of the farm that was previously used as an existing quarry and the intention of this application is to increase the existing quarry. The GPS coordinates of the proposed mining area are as follow:

Site Coordinates – Decimal Degrees	
A.	-34.180768, 21.894673
B.	-34.182262, 21.894542
C.	-34.182071, 21.891307
D.	-34.180587, 21.891401

the goal isn't to live forever, it is to protect a planet that will

Greenmined Environmental (Pty) Ltd | Tel: 021 851 2873 | Fax: 086 548 0578
Office No 38, Baker Square Blook 1, De Beers Avenue, Paardevlei, Somerset West, 7130
Postnet Suite 82, Private Bag X15, Somerset West, 7129
Directors: S Smit; R L Shedlock; C Weideman | Reg No: 2012/065686/07 | VAT No. 4040283032



PROOF OF POST SEND TO MOSSELBAY LOCAL MUNICIPALITY WARD 7

Mosselbay Local Municipality Ward 7
Posbus 834
Kleinbrakrivier
6500

Att: Cllr BHJ Groenewald
0448031300

Ref: Background Information Document – Haw and Inglis

REGISTERED LETTER
(with a default insurance option)
Full Domestic tracing and tracing
Domestic Enquiries
ShareCall 0800 111 512 www.sagep.co.za
RC232678289ZA

A RC232678289ZA

1st RC232678289ZA

D RC232678289ZA


RECIPIENT NAME (please print clearly)

REGISTERED LETTER (with a default insurance option) RC232678289ZA A BOOK COPY	REGISTERED LETTER (with a default insurance option) ShareCall 0800 111 512 www.sagep.co.za RC232678289ZA CUSTOMER COPY 8048888
---	---

**PROOF OF CORRESPONDENCE WITH HERITAGE WESTERN CAPE ON THE
29TH OF MARCH 2019**

DMR Reference Number: WC 30/5/1/3/2/ MP



BACKGROUND INFORMATION DOCUMENT

Applicant:

Haw and Inglls Engineering (Pty) Ltd
Private Bag X3
Durbanville
7551
Tel: 021 976 1110

Heritage Western Cape
Private Bag X3067
Cape Town
8000

Attention: Mr Mxolisa Dlamuka

29 March 2019

Dear sir

RE: NOTICE OF APPLICATIONS IN TERMS OF SECTION 27 OF THE MINERALS AND PETROLEUM RESOURCES DEVELOPMENT ACT, 2002 (ACT NO 28 OF 2002) AND THE NATIONAL ENVIRONMENTAL MANAGEMENT ACT, 1998 (ACT NO 107 OF 1998 NEMA) AS WELL AS THE ENVIRONMENTAL IMPACT ASSESSMENT REGULATIONS OF 2014 (AS AMENDED BY GNR 326 EFFECTIVE 7 APRIL 2017)

Haw and Inglls Civil Engineering intends to apply for a mining permit for the mining of aggregate, 5 ha on Portion 8 (Remaining Extent) of the farm Driefonteinen, Registration Division of Mossel Bay RD, Mossel Bay, Western Cape.

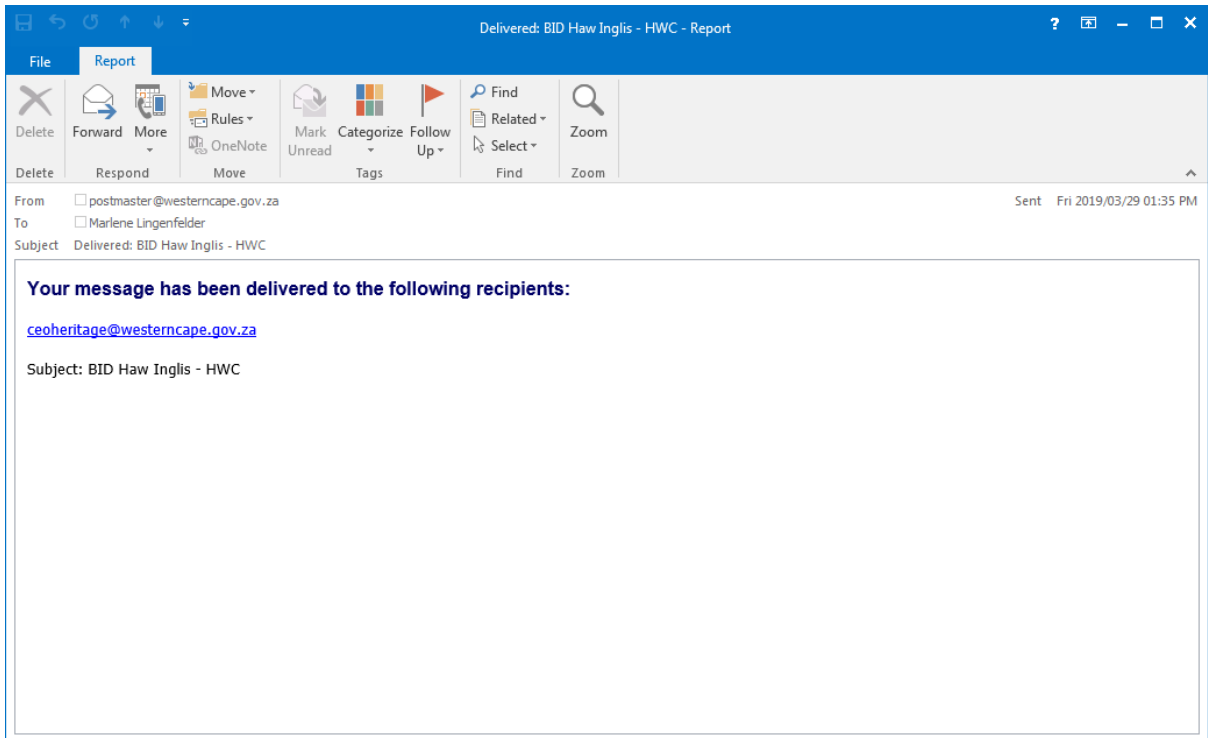
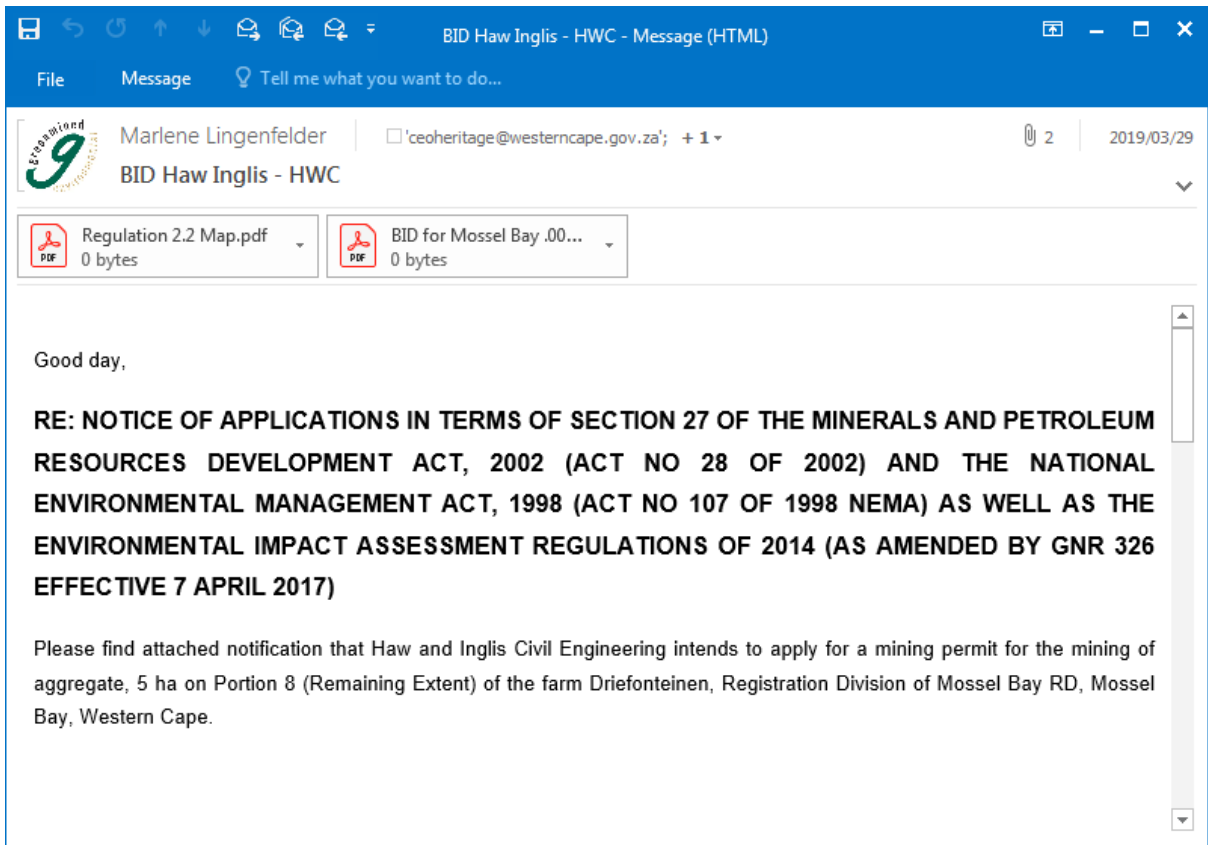
SITE DESCRIPTION

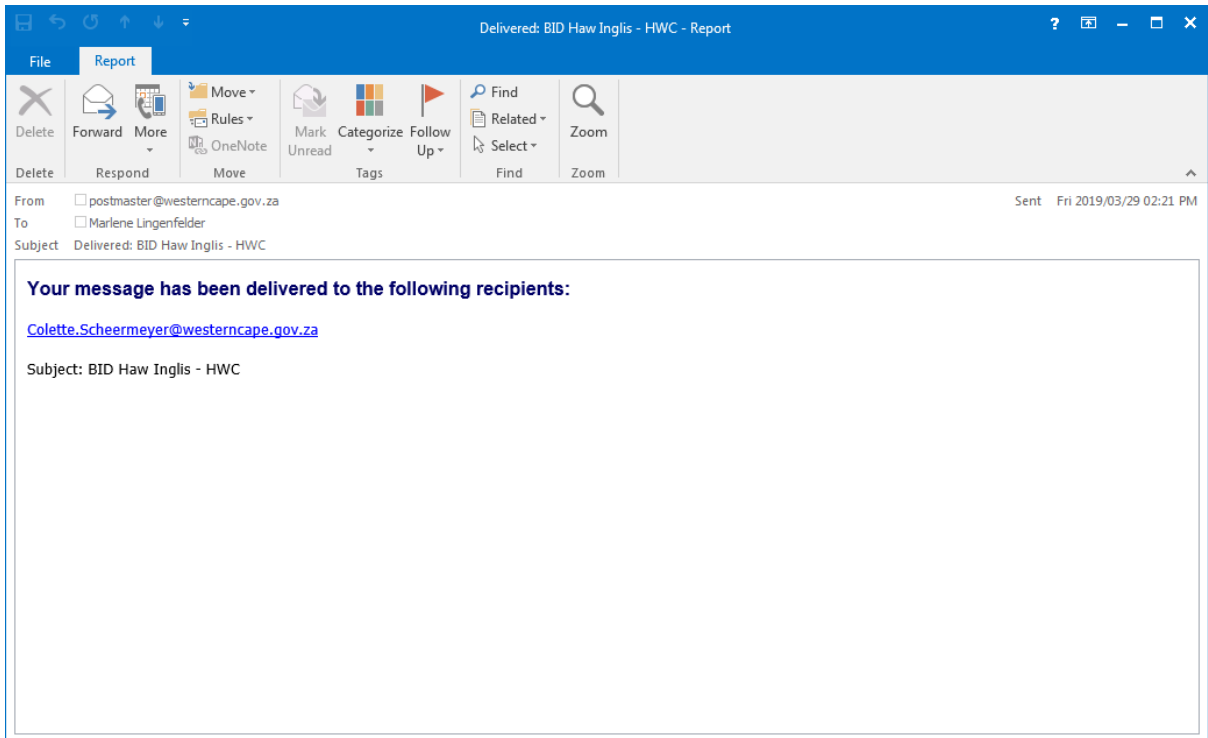
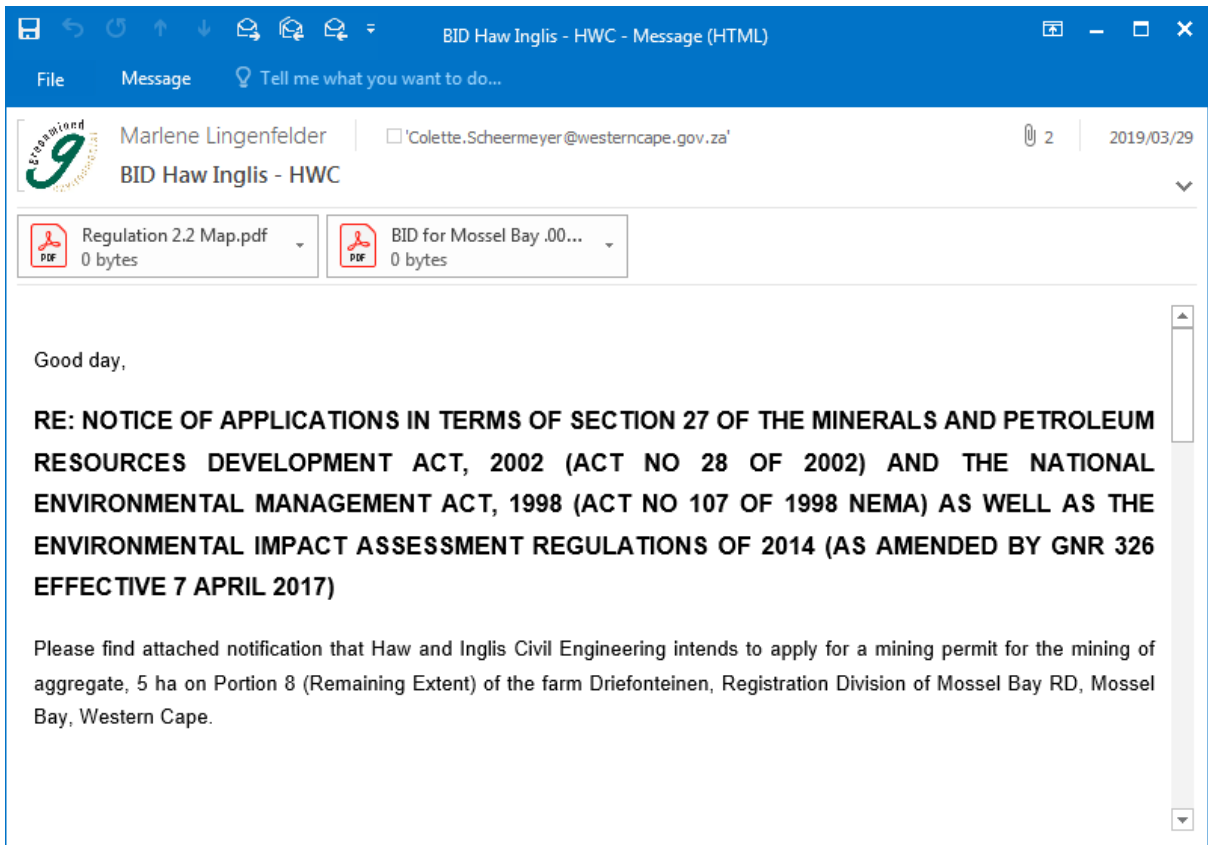
Portion 8 (Remaining Extent) of the farm Driefonteinen, Registration Division of Mossel Bay RD, Mossel Bay, Western Cape is situated approximately ±22.47km west of Mossel Bay. The area earmarked for the proposed mining falls on a section of the farm that was previously used as an existing quarry and the intention of this application is to increase the existing quarry. The GPS coordinates of the proposed mining area are as follow:

Site Coordinates – Decimal Degree	
A.	-34.180768, 21.894673
B.	-34.182262, 21.894542
C.	-34.182071, 21.891307
D.	-34.180587, 21.891401

the goal isn't to live forever, it is to protect a planet that will

Greenmined Environmental (Pty) Ltd (Tel: 021 851 2878 | Fax: 088 648 0578
Office No 38, Baker Square Blook 1, De Beers Avenue, Paardeveld, Somerset West, 7130
Postnet Suite 62, Private Bag X16, Somerset West, 7129
Directors: S Smit; R L Shedlock; C Weideman | Reg No: 2012/055565/07 | VAT No. 4040283032

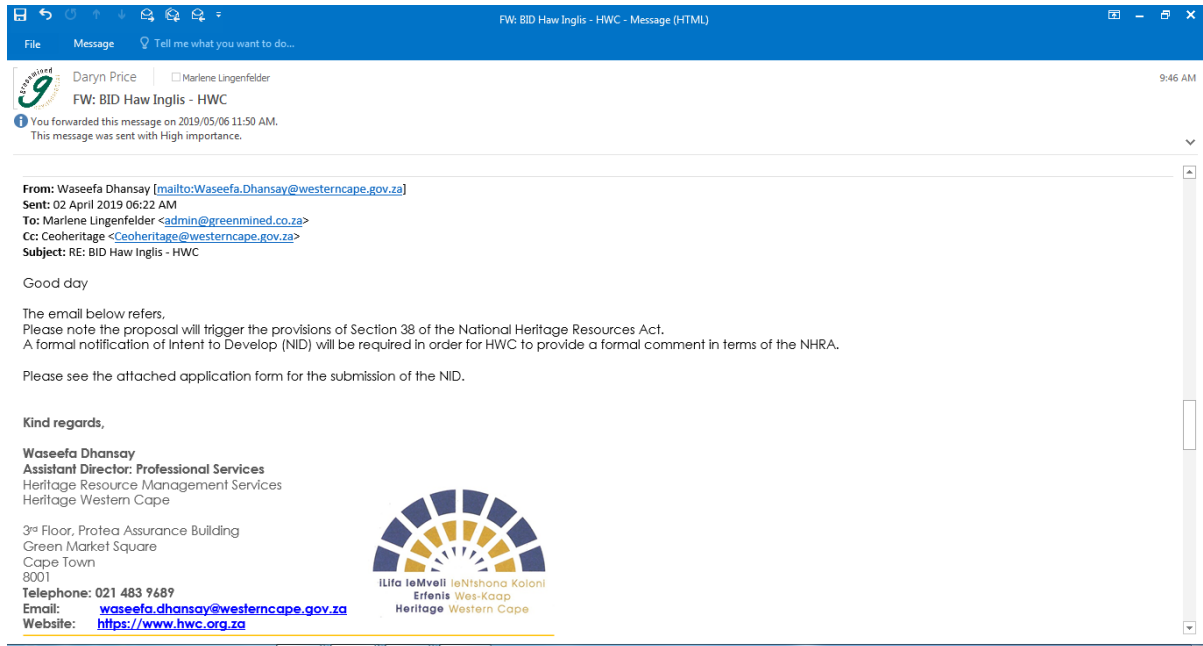




PROOF OF POST SEND TO HERITAGE WESTERN CAPE

REGISTERED LETTER <small>(with a domestic insurance option)</small> • Full Domestic Tracking and tracing • Domestic Cashless ShareCall 0800 111 567 www.espost.co.za RC232678125ZA		Heritage Western Cape Private Bag X9067 Cape Town 8000
Att: Mr Mxolisa Dlamuka 021 483 9598		Ref: Background Information Document – Haw and Inglis
A	RC232678125ZA 	
1st	RC232678125ZA 	
D	RC232678125ZA 	
RECIPIENT NAME (please print clearly)		
REGISTERED LETTER <small>(with a domestic insurance option)</small> RC232678125ZA A BOOK COPY	REGISTERED LETTER <small>(with a domestic insurance option)</small> ShareCall 0800 111 567 www.espost.co.za RC232678125ZA CUSTOMER COPY 	

RESPONSE RECEIVED FROM HERITAGE WESTERN CAPE ON THE 29TH OF MARCH 2019



The screenshot shows an email interface with a blue header bar. The subject of the email is "FW: BID Haw Inglis - HWC". The sender is Waseefa Dhansay, Assistant Director of Professional Services at Heritage Resource Management Services, Western Cape. The email is dated 02 April 2019 at 06:22 AM. The content of the email includes a greeting, a reference to Section 38 of the National Heritage Resources Act, and a request for a formal notification of Intent to Develop (NID). The email also includes contact information for Waseefa Dhansay and the logo of Heritage Western Cape.

From: Waseefa Dhansay [mailto:Waseefa.Dhansay@westerncape.gov.za]
Sent: 02 April 2019 06:22 AM
To: Marlene Lingenfelder <admin@greenmined.co.za>
Cc: Ceoheritage <Ceohheritage@westerncape.gov.za>
Subject: RE: BID Haw Inglis - HWC

Good day


The email below refers.
Please note the proposal will trigger the provisions of Section 38 of the National Heritage Resources Act.
A formal notification of Intent to Develop (NID) will be required in order for HWC to provide a formal comment in terms of the NHRA.

Please see the attached application form for the submission of the NID.

Kind regards,

Waseefa Dhansay
Assistant Director: Professional Services
Heritage Resource Management Services
Heritage Western Cape

3rd Floor, Protea Assurance Building
Green Market Square
Cape Town
8001
Telephone: 021 483 9689
Email: waseefa.dhansay@westerncape.gov.za
Website: <https://www.hwc.org.za>



Ilifa leMveli leNtshona Koloni
Erfenis Wes-Kaap
Heritage Western Cape

HCAS HAS BEEN APPOINTED ON THE 30TH OF APRIL TO DO THE NOTICE OF INTENT TO DEVELOP APPLICATION.

PROOF OF CORRESPONDENCE WITH CAPE NATURE - GEORGE ON THE 29TH OF MARCH 2019

DMR Reference Number: WC 30/5/1/3/2/ MP



Cape Nature - George

Private Bag X6546

George

6530

BACKGROUND INFORMATION DOCUMENT

Applicant:

Haw and Inglis Engineering (Pty) Ltd
Private Bag X3
Durbanville
7551
Tel: 021 976 1110

Attention: Mr. Benjamin Walton

29 March 2019

Dear sir

RE: NOTICE OF APPLICATIONS IN TERMS OF SECTION 27 OF THE MINERALS AND PETROLEUM RESOURCES DEVELOPMENT ACT, 2002 (ACT NO 28 OF 2002) AND THE NATIONAL ENVIRONMENTAL MANAGEMENT ACT, 1998 (ACT NO 107 OF 1998 NEMA) AS WELL AS THE ENVIRONMENTAL IMPACT ASSESSMENT REGULATIONS OF 2014 (AS AMENDED BY GNR 326 EFFECTIVE 7 APRIL 2017)

Haw and Inglis Civil Engineering intends to apply for a mining permit for the mining of aggregate, 5 ha on Portion 8 (Remaining Extent) of the farm Driefonteinen, Registration Division of Mossel Bay RD, Mossel Bay, Western Cape.

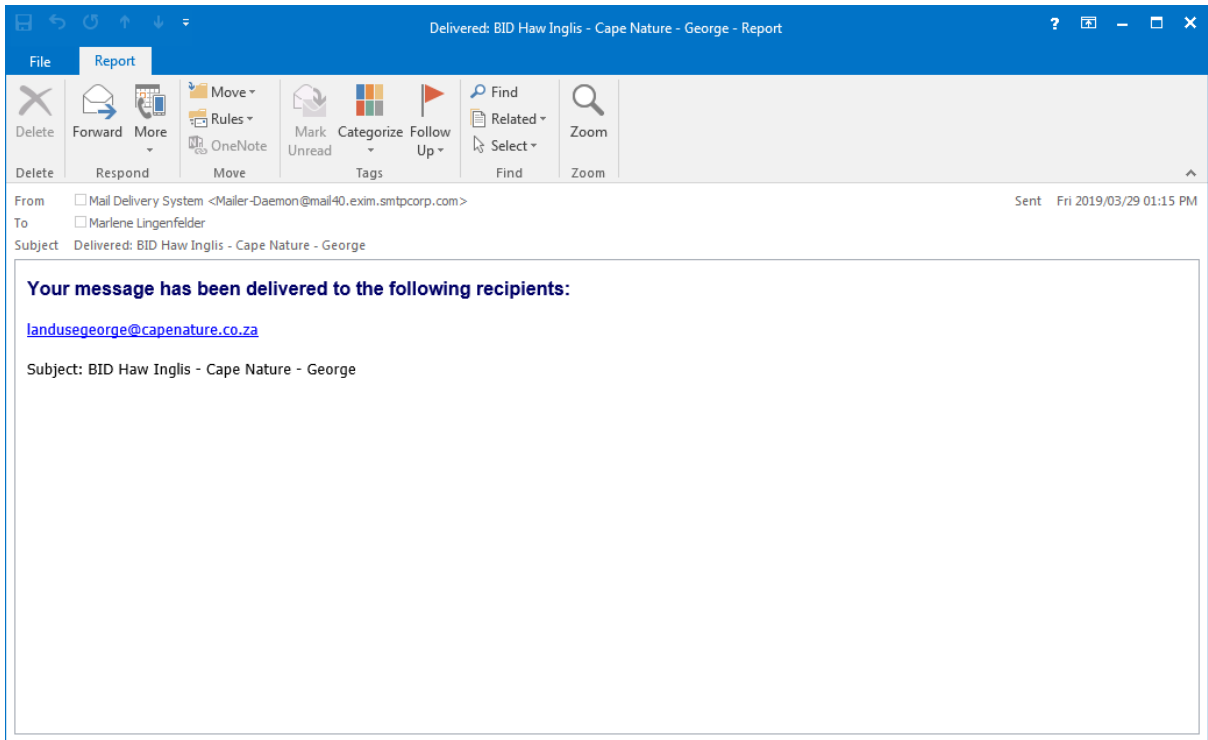
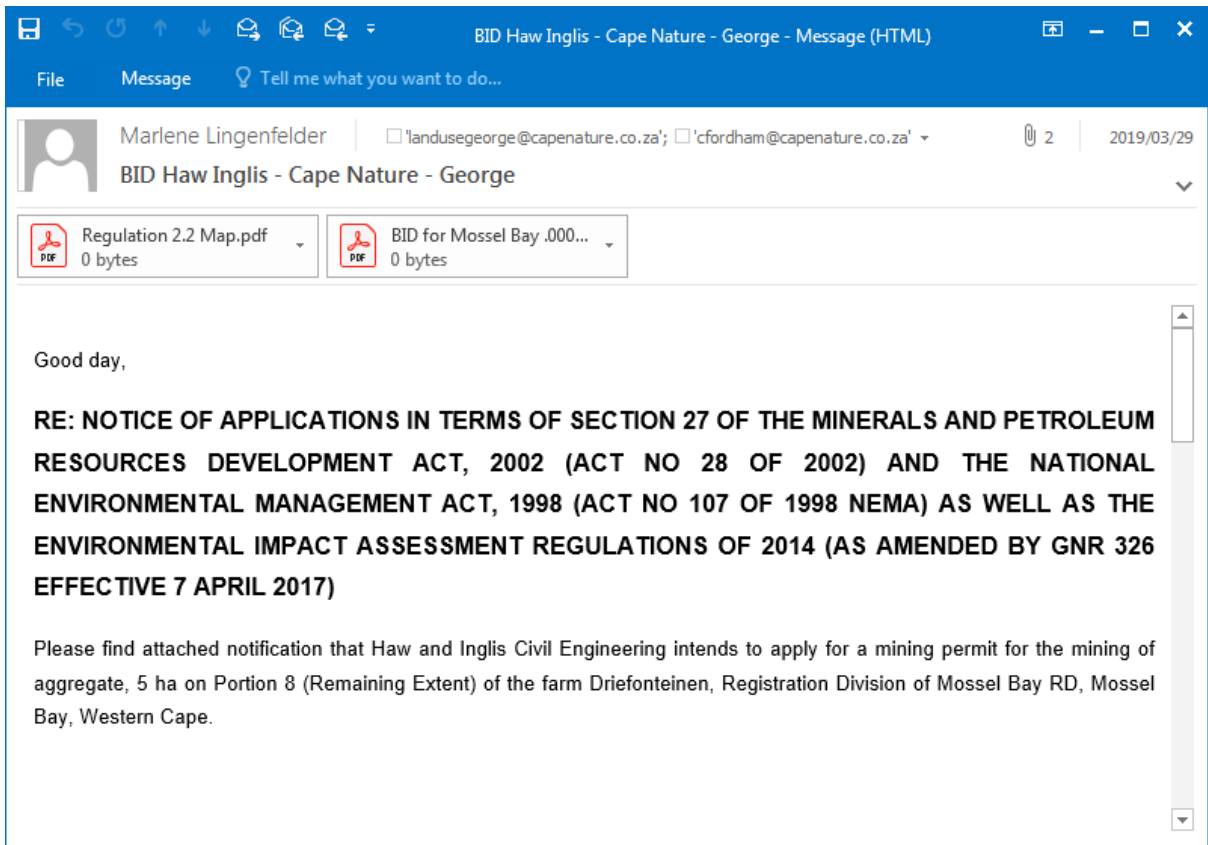
SITE DESCRIPTION

Portion 8 (Remaining Extent) of the farm Driefonteinen, Registration Division of Mossel Bay RD, Mossel Bay, Western Cape is situated approximately ±22.47km west of Mossel Bay. The area earmarked for the proposed mining falls on a section of the farm that was previously used as an existing quarry and the intention of this application is to increase the existing quarry. The GPS coordinates of the proposed mining area are as follow:

Site Coordinates – Decimal Degrees	
A.	-34.180768, 21.894673
B.	-34.182262, 21.894542
C.	-34.182071, 21.891307
D.	-34.180587, 21.891401

the goal isn't to live forever, it is to protect a planet that will

Greenmined Environmental (Pty) Ltd (Tel: 021 851 2873 | Fax: 088 548 0579
Office No 38, Baker Square Blook 1, De Beers Avenue, Paardevlei, Somerset West, 7130
Postnet Suite 62, Private Bag X15, Somerset West, 7129
Directors: S Smit; R.L Shedlock; C Weideman | Reg No: 2012/056685/07 | VAT No. 4040283032



Delivered: BID Haw Inglis - Cape Nature - George - Report

File Report

Delete Forward More Move Rules OneNote Mark Unread Categorize Follow Up Find Related Select Find Zoom

From Mail Delivery System <Mailer-Daemon@mail40.exim.smtpcorp.com> Sent Fri 2019/03/29 01:18 PM
 To Marlene Lingenfelder
 Subject Delivered: BID Haw Inglis - Cape Nature - George


Your message has been delivered to the following recipients:

cfordham@capenature.co.za

Subject: BID Haw Inglis - Cape Nature - George

Read: BID Haw Inglis - Cape Nature - George - Message (HTML)

File Message Tell me what you want to do...

 Colin Fordham <landuseadvice@south@capenature.co.za> | Marlene Lingenfelder 2019/03/29

Read: BID Haw Inglis - Cape Nature - George

Disclaimer: This electronic message and any attachments is intended for the addressee only and is confidential and privileged. If you have received this message in error please delete it and notify the sender. If the reader of this message is not the intended recipient, you are hereby notified that any unauthorised use, copying or dissemination, is prohibited. CapeNature shall not be liable for the message if altered changed or falsified. Any unauthorised disclosure may be unlawful. CapeNature does not warrant that this message or any attachment is free of viruses. CapeNature accepts no liability or legal responsibility for any damages resulting directly or indirectly from accessing this electronic message or the attachment

PROOF OF POST SEND TO CAPE NATURE - GEORGE

REGISTERED LETTER
(with a domestic insurance option)
• Full Domestic tracking and tracing
• Domestic Enquiries
ShareCall 0800 111 322 www.sagep.co.za
RC232678315ZA

Cape Nature - George
Private Bag X6546
George
6530

Att: Mr. Benjamin Walton
(044) 802 5328

Ref: Background Information Document – Haw and Inglis

A RC232678315ZA

1st RC232678315ZA

D RC232678315ZA


RECIPIENT NAME (please print clearly)

REGISTERED LETTER
(with a domestic insurance option)
RC232678315ZA
A BOOK COPY

REGISTERED LETTER
(with a domestic insurance option)
ShareCall 0800 111 322 www.sagep.co.za
RC232678315ZA
CUSTOMER COPY 001 0200

PROOF OF CORRESPONDENCE WITH DEPARTMENT OF TRANSPORT AND PUBLIC WORKS ON THE 29TH OF MARCH 2019

DMR Reference Number: WC 30/5/1/3/2/ MP



BACKGROUND INFORMATION DOCUMENT

Applicant:

Haw and Inglis Engineering (Pty) Ltd
Private Bag X3
Durbanville
7551
Tel: 021 976 1110

Department of Transport and Public Works

Private Bag X9185

Cape Town

8000

021 483 2826

Attention: Me. Jacqui Gooch

29 March 2019

Dear madam

RE: NOTICE OF APPLICATIONS IN TERMS OF SECTION 27 OF THE MINERALS AND PETROLEUM RESOURCES DEVELOPMENT ACT, 2002 (ACT NO 28 OF 2002) AND THE NATIONAL ENVIRONMENTAL MANAGEMENT ACT, 1998 (ACT NO 107 OF 1998 NEMA) AS WELL AS THE ENVIRONMENTAL IMPACT ASSESSMENT REGULATIONS OF 2014 (AS AMENDED BY GNR 326 EFFECTIVE 7 APRIL 2017)

Haw and Inglis Civil Engineering intends to apply for a mining permit for the mining of aggregate, 5 ha on Portion 8 (Remaining Extent) of the farm Driefonteinen, Registration Division of Mossel Bay RD, Mossel Bay, Western Cape.

SITE DESCRIPTION

Portion 8 (Remaining Extent) of the farm Driefonteinen, Registration Division of Mossel Bay RD, Mossel Bay, Western Cape is situated approximately ±22.47km west of Mossel Bay. The area earmarked for the proposed mining falls on a section of the farm that was previously used as an existing quarry and the intention of this application is to increase the existing quarry. The GPS coordinates of the proposed mining area are as follow:


Site Coordinates – Decimal Degrees	
A.	-34.180768, 21.894673
B.	-34.182262, 21.894542
C.	-34.182071, 21.891307
D.	-34.180587, 21.891401

the goal isn't to live forever, it is to protect a planet that will



Greenmined Environmental (Pty) Ltd (Tel: 021 851 2873 | Fax: 088 648 0578
Office No 38, Baker Square Blook 1, De Beers Avenue, Paardevlei, Somerset West, 7130
Postnet Suite 62, Private Bag X15, Somerset West, 7129
Directors: S Smit; R L Shedlock; C Weideman | Reg No: 2012/065665/07 | VAT No. 4040283032

BID Haw Inglis - TRANSPORT - Message (HTML)

File Message Tell me what you want to do...


 Marlene Lingenfelder | 'Jacqui.Gooch@westerncape.gov.za'
 BID Haw Inglis - TRANSPORT | 2 | 2019/03/29

You forwarded this message on 2019/03/29 01:27 PM.

 Regulation 2.2 Map.pdf 0 bytes |
  BID for Mossel Bay .000... 0 bytes

Good day,

RE: NOTICE OF APPLICATIONS IN TERMS OF SECTION 27 OF THE MINERALS AND PETROLEUM RESOURCES DEVELOPMENT ACT, 2002 (ACT NO 28 OF 2002) AND THE NATIONAL ENVIRONMENTAL MANAGEMENT ACT, 1998 (ACT NO 107 OF 1998 NEMA) AS WELL AS THE ENVIRONMENTAL IMPACT ASSESSMENT REGULATIONS OF 2014 (AS AMENDED BY GNR 326 EFFECTIVE 7 APRIL 2017)

Please find attached notification that Haw and Inglis Civil Engineering intends to apply for a mining permit for the mining of aggregate, 5 ha on Portion 8 (Remaining Extent) of the farm Driefonteinen, Registration Division of Mossel Bay RD, Mossel Bay, Western Cape.

Delivered: BID Haw Inglis - TRANSPORT - Report

File Report

Delete Forward More Move Rules OneNote Mark Unread Categorize Follow Up Find Related Select Zoom

Delete Respond Move Move Unread Tags Find Zoom

From postmaster@westerncape.gov.za Sent Fri 2019/03/29 01:21 PM
 To Marlene Lingenfelder
 Subject Delivered: BID Haw Inglis - TRANSPORT

Your message has been delivered to the following recipients:

Jacqui.Gooch@westerncape.gov.za

Subject: BID Haw Inglis - TRANSPORT

Read: BID Haw Inglis - TRANSPORT - Report

File Report

Delete Forward More Move Rules OneNote Mark Unread Categorize Follow Up Find Related Select Zoom

Delete Respond Move Tags Find Zoom

From: Jacqui Gooch <Jacqui.Gooch@westerncape.gov.za> Sent: Fri 2019/03/29 02:00 PM
To: Marlene Lingenfelder
Subject: Read: BID Haw Inglis - TRANSPORT

Your message

To:
Subject: BID Haw Inglis - TRANSPORT
Sent: Friday, March 29, 2019 2:00:09 PM (UTC+02:00) Harare, Pretoria

was read on Friday, March 29, 2019 1:59:32 PM (UTC+02:00) Harare, Pretoria.

PROOF OF POST SEND TO DEPARTMENT OF TRANSPORT AND PUBLIC WORKS



PROOF OF CORRESPONDENCE WITH SANPARKS ON THE 29TH OF MARCH 2019

DMR Reference Number: WC 30/5/1/3/2/ MP



BACKGROUND INFORMATION DOCUMENT

Applicant:

Haw and Inglis Engineering (Pty) Ltd
Private Bag X3
Durbanville
7551
Tel: 021 976 1110

Sanparks
P O Box 25
Langebaan
7357

Attention: Mr Pierre Nel

29 March 2019

Dear sir

RE: NOTICE OF APPLICATIONS IN TERMS OF SECTION 27 OF THE MINERALS AND PETROLEUM RESOURCES DEVELOPMENT ACT, 2002 (ACT NO 28 OF 2002) AND THE NATIONAL ENVIRONMENTAL MANAGEMENT ACT, 1998 (ACT NO 107 OF 1998 NEMA) AS WELL AS THE ENVIRONMENTAL IMPACT ASSESSMENT REGULATIONS OF 2014 (AS AMENDED BY GNR 326 EFFECTIVE 7 APRIL 2017)

Haw and Inglis Civil Engineering intends to apply for a mining permit for the mining of aggregate, 5 ha on Portion 8 (Remaining Extent) of the farm Driefonteinen, Registration Division of Mossel Bay RD, Mossel Bay, Western Cape.

SITE DESCRIPTION

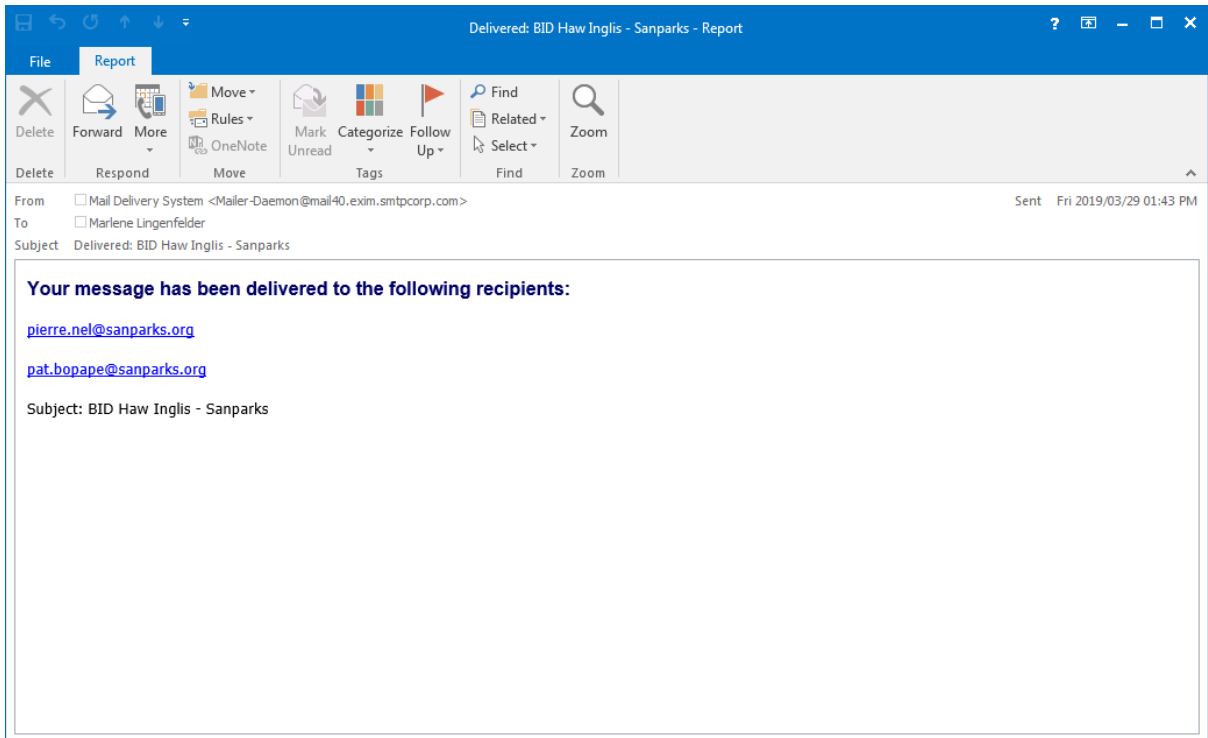
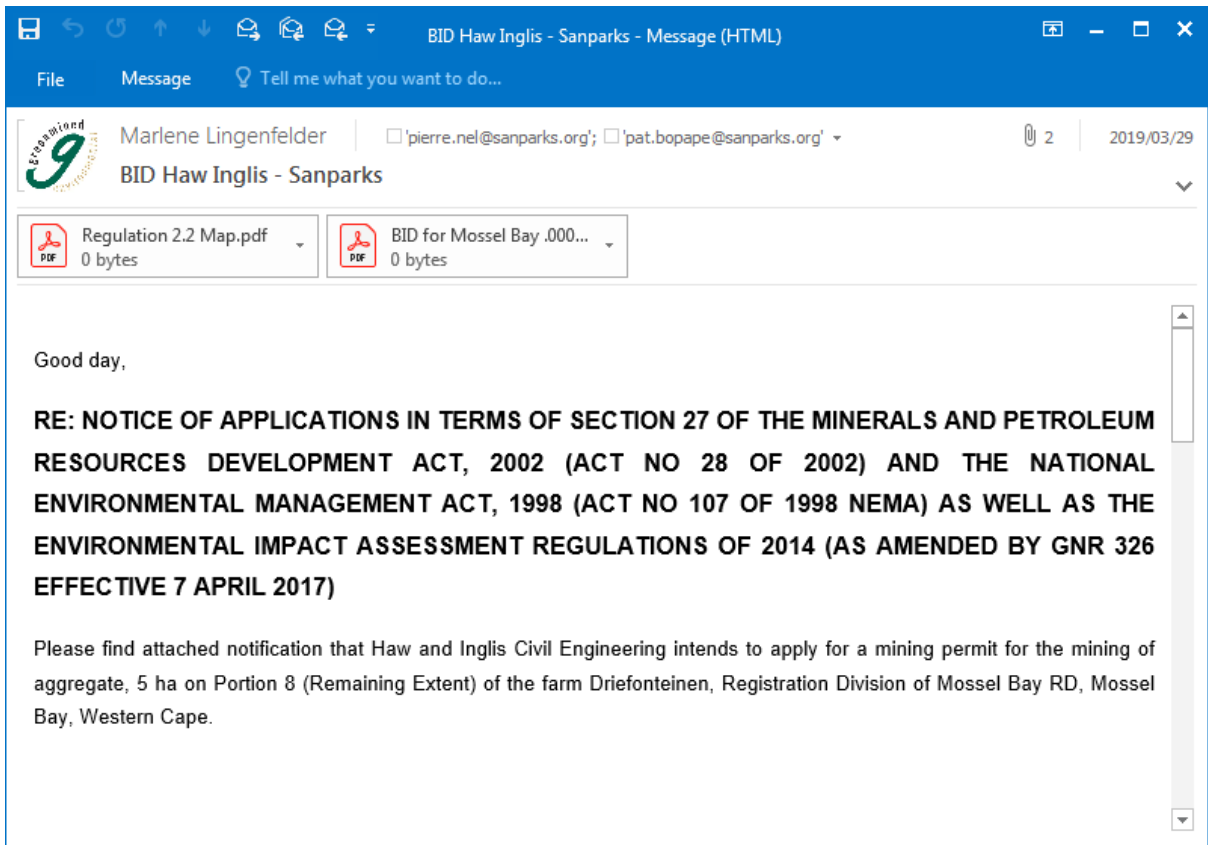
Portion 8 (Remaining Extent) of the farm Driefonteinen, Registration Division of Mossel Bay RD, Mossel Bay, Western Cape is situated approximately ±22.47km west of Mossel Bay. The area earmarked for the proposed mining falls on a section of the farm that was previously used as an existing quarry and the intention of this application is to increase the existing quarry. The GPS coordinates of the proposed mining area are as follow:

Site Coordinates – Decimal Degrees

- | | |
|----|-----------------------|
| A. | -34.180768, 21.894673 |
| B. | -34.182262, 21.894542 |
| C. | -34.182071, 21.891307 |
| D. | -34.180587, 21.891401 |

the goal isn't to live forever, it is to protect a planet that will

Greenmined Environmental (Pty) Ltd (Tel: 021 851 2878 | Fax: 086 648 0578
Office No 38, Baker Square Blook 1, De Beers Avenue, Paardeveld, Somerset West, 7130
Postnet Suite 82, Private Bag X16, Somerset West, 7128
Directors: S Smit; R L Shedlock; C Weideman | Reg No: 2012/055565/07 | VAT No. 4040283032



Read: BID Haw Inglis - Sanparks - Report

File Report

Delete Forward More Move Rules OneNote Mark Unread Categorize Follow Up Find Related Select Zoom

Delete Respond Move Tags Find Zoom

From: Pierre Nel <Pierre.Nel@sanparks.org> Sent: Sun 2019/03/31 10:53 AM
To: Marlene Lingenfelder
Subject: Read: BID Haw Inglis - Sanparks

Your message

To:
Subject: BID Haw Inglis - Sanparks
Sent: Sunday, March 31, 2019 10:52:59 AM (UTC+02:00) Harare, Pretoria

was read on Sunday, March 31, 2019 10:52:37 AM (UTC+02:00) Harare, Pretoria.

PROOF OF POST SEND TO SANPARKS

Sanparks
P O Box 25
Langebaan
7357

REGISTERED LETTER
(with a domestic insurance option)
- Full Domestic Tracking and Claiming
- Domestic Enquiries
ShareCall 0860 111 800 www.sapsa.co.za
RC232678235ZA

Att: Mr Pierre Nel
022 772 2144

Ref: Background Information Document – Haw and Inglis

A RC232678235ZA

1st RC232678235ZA

D RC232678235ZA


RECIPIENT NAME (please print clearly)

REGISTERED LETTER
(with a domestic insurance option)
RC232678235ZA
A BOOK COPY

REGISTERED LETTER
(with a domestic insurance option)
ShareCall 0860 111 800 www.sapsa.co.za
RC232678235ZA
CUSTOMER COPY 00102000

**PROOF OF CORRESPONDENCE WITH DEPARTMENT OF WATER AND
SANITATION ON THE 29TH OF MARCH 2019**

DMR Reference Number: WC 30/5/1/3/2/ MP



BACKGROUND INFORMATION DOCUMENT

Applicant:
Haw and Inglis Engineering (Pty) Ltd
Private Bag X3
Durbanville
7551
Tel: 021 976 1110

Department of Water and Sanitation

Private Bag X16

Sanlamhof

7532

021 941 6000

Attention: Mr R Khan

29 March 2019

Dear sir

RE: NOTICE OF APPLICATIONS IN TERMS OF SECTION 27 OF THE MINERALS AND PETROLEUM RESOURCES DEVELOPMENT ACT, 2002 (ACT NO 28 OF 2002) AND THE NATIONAL ENVIRONMENTAL MANAGEMENT ACT, 1998 (ACT NO 107 OF 1998 NEMA) AS WELL AS THE ENVIRONMENTAL IMPACT ASSESSMENT REGULATIONS OF 2014 (AS AMENDED BY GNR 326 EFFECTIVE 7 APRIL 2017)

Haw and Inglis Civil Engineering intends to apply for a mining permit for the mining of aggregate, 5 ha on Portion 8 (Remaining Extent) of the farm Driefonteinen, Registration Division of Mossel Bay RD, Mossel Bay, Western Cape.

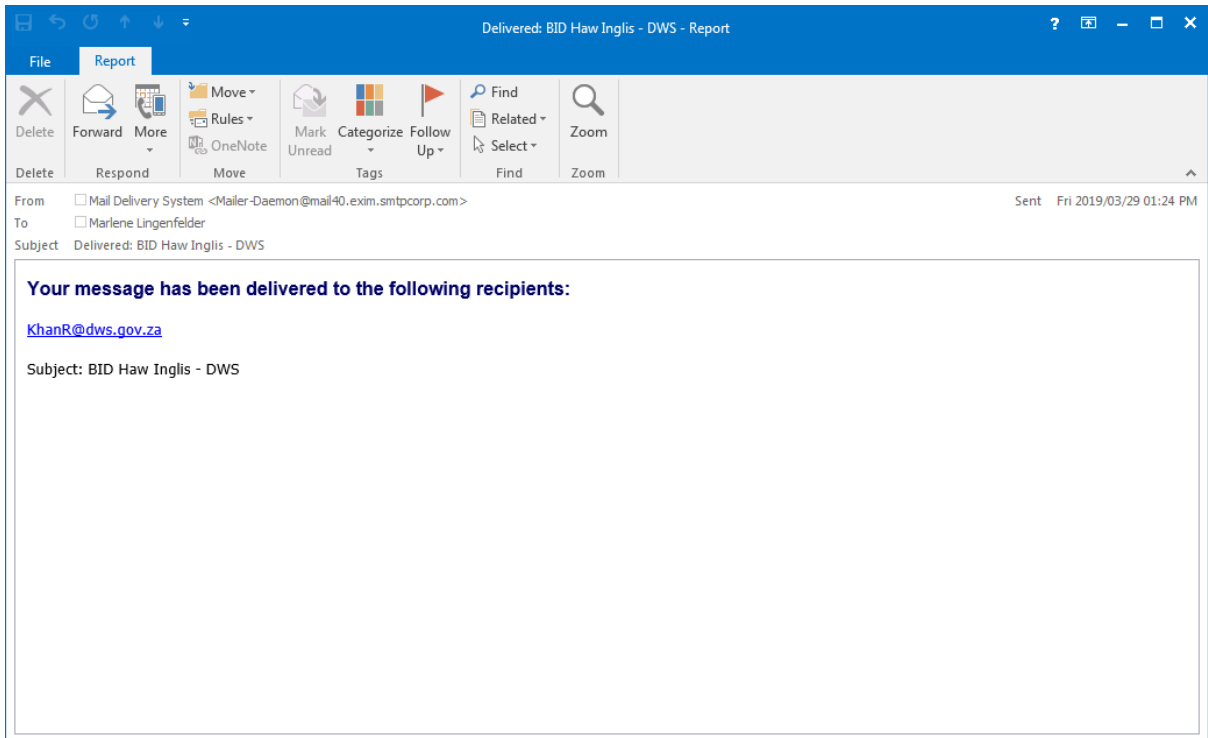
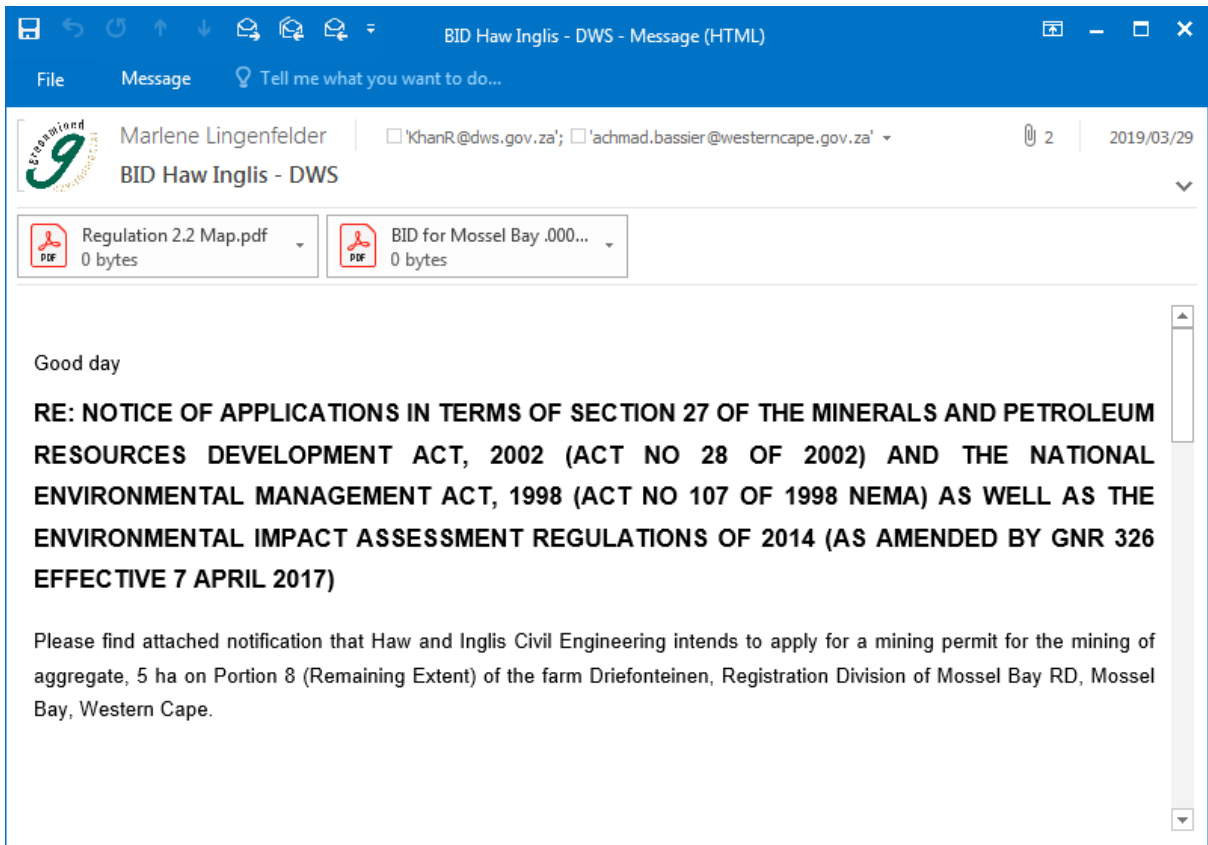
SITE DESCRIPTION

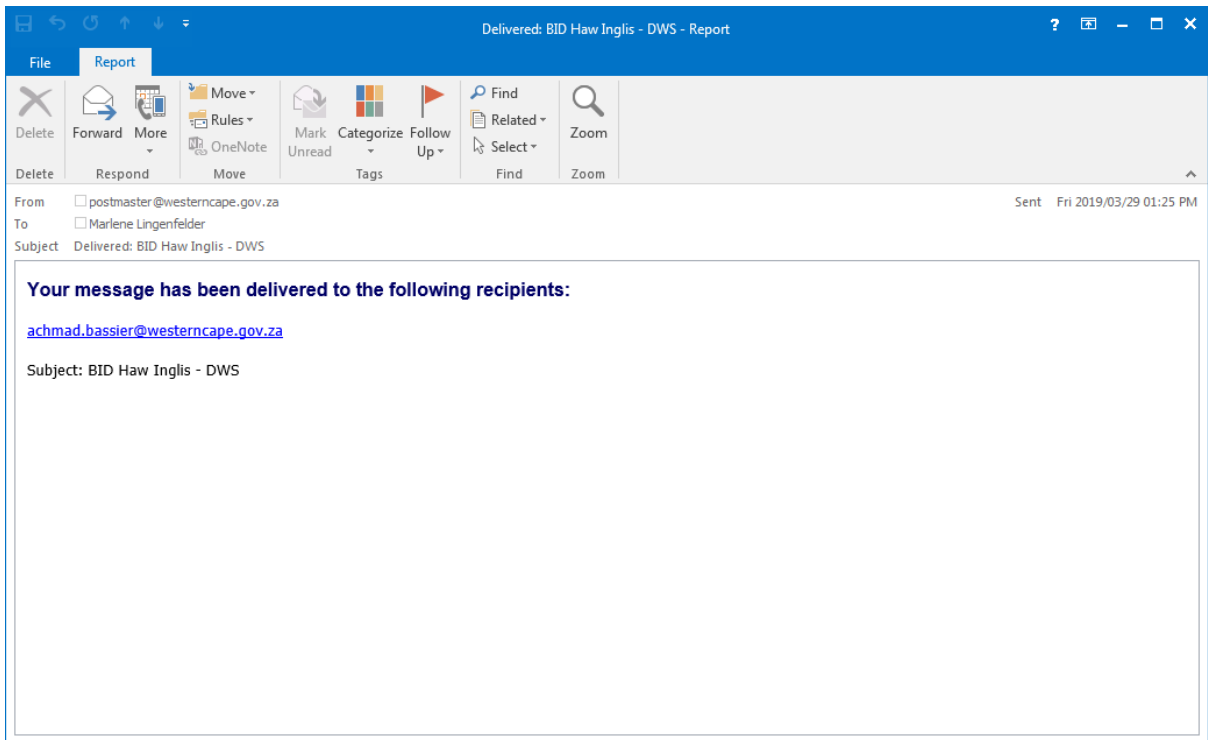
Portion 8 (Remaining Extent) of the farm Driefonteinen, Registration Division of Mossel Bay RD, Mossel Bay, Western Cape is situated approximately ±22.47km west of Mossel Bay. The area earmarked for the proposed mining falls on a section of the farm that was previously used as an existing quarry and the intention of this application is to increase the existing quarry. The GPS coordinates of the proposed mining area are as follow:

Site Coordinates – Decimal Degrees	
A.	-34.180758, 21.894673
B.	-34.182262, 21.894542
C.	-34.182071, 21.891307
D.	-34.180587, 21.891401

the goal isn't to live forever, it is to protect a planet that will

Greenmined Environmental (Pty) Ltd | Tel: 021 851 2878 | Fax: 088 648 0678
Office No 38, Baker Square Blook 1, De Beers Avenue, Paardevlei, Somerset West, 7180
Postnet Suite 82, Private Bag X16, Somerset West, 7129
Directors: B Smit; R L Shedlock; C Weideman | Reg No: 2012/056686/07 | VAT No. 4040283032





PROOF OF POST SEND TO DEPARTMENT OF WATER AND SANITATION



**RESPONSE RECEIVED FROM DEPARTMENT OF WATER AND SANITATION
ON THE 2ND OF APRIL 2019**

The screenshot shows an email client window with a blue header bar. The title bar reads "FW: BID Haw Inglis - DWS - Message (HTML)". The menu bar includes "File", "Message", and "Tell me what you want to do...". The email header shows the sender as "Claassen Marianne (BVL) <ClaassenM@dws.gov.za> on behalf of Khan Rashid (BV)" with 5 recipients and 2 attachments. The subject is "FW: BID Haw Inglis - DWS". A status bar indicates "You replied to this message on 2019/04/02 11:43 AM." Two PDF attachments are listed: "Regulation 2.2 Map.pdf" and "BID for Mossel Bay .000...". The main body of the email contains the following text:

Dear Ms Lingenfelder

I have forwarded your e-mail to Mr Jannie van Staden at the Breede Gourits Catchment Management Agency (BGCMA) who will further liaise with you on your e-mail.

Regards

Marianne Claassen
Department of Water and Sanitation
Private Bag X16
Sanlamhof
7532
Tel: 021 941 6027
Fax: 021 941 6100
Cell: 082 805 9837

**PROOF OF CORRESPONDENCE WITH STELLENBOSCH UNIVERSITY ON THE
29TH OF MARCH 2019**

DMR Reference Number: WC 30/5/1/3/2/ MP



BACKGROUND INFORMATION DOCUMENT

Applicant:

Haw and Inglis Engineering (Pty) Ltd
Private Bag X3
Durbanville
7551
Tel: 021 976 1110

Attention: Mr Martin Pauw

29 March 2019

Dear sir

RE: NOTICE OF APPLICATIONS IN TERMS OF SECTION 27 OF THE MINERALS AND PETROLEUM RESOURCES DEVELOPMENT ACT, 2002 (ACT NO 28 OF 2002) AND THE NATIONAL ENVIRONMENTAL MANAGEMENT ACT, 1998 (ACT NO 107 OF 1998 NEMA) AS WELL AS THE ENVIRONMENTAL IMPACT ASSESSMENT REGULATIONS OF 2014 (AS AMENDED BY GNR 326 EFFECTIVE 7 APRIL 2017)

Haw and Inglis Civil Engineering intends to apply for a mining permit for the mining of aggregate, 5 ha on Portion 8 (Remaining Extent) of the farm Driefonteinen, Registration Division of Mossel Bay RD, Mossel Bay, Western Cape.

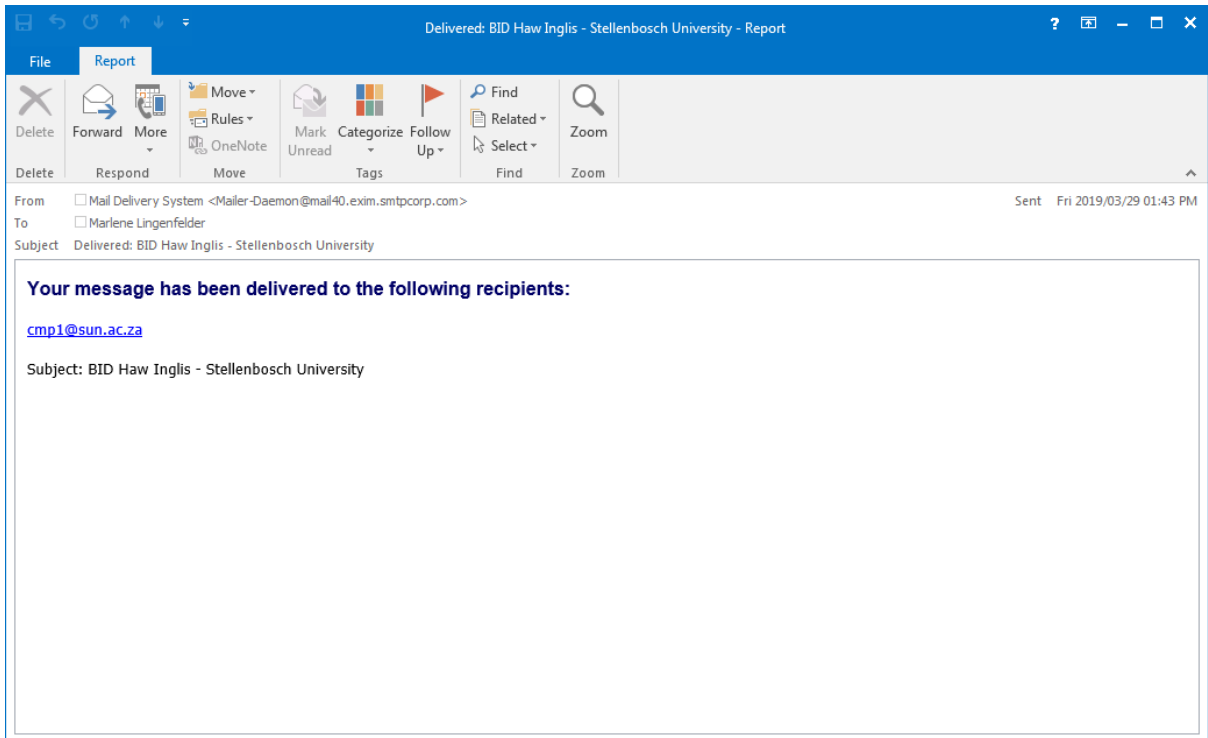
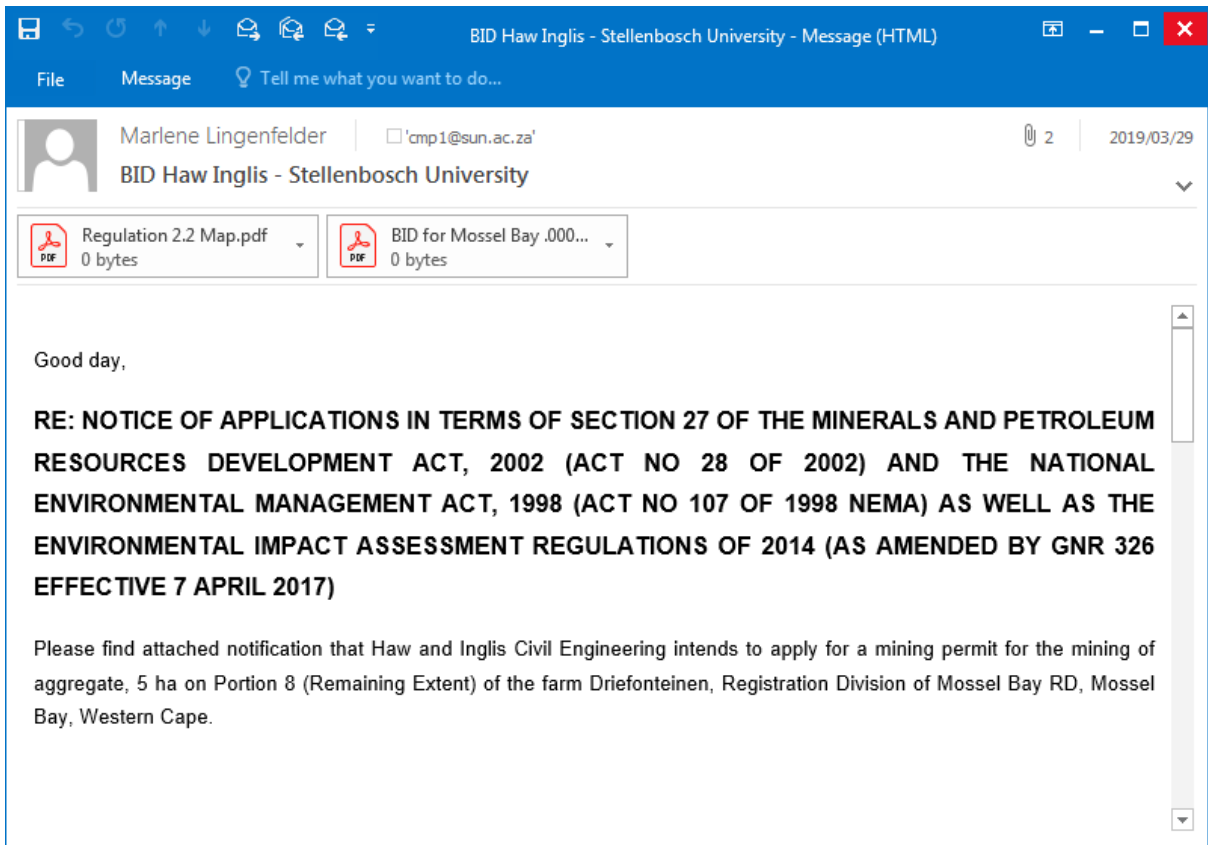
SITE DESCRIPTION

Portion 8 (Remaining Extent) of the farm Driefonteinen, Registration Division of Mossel Bay RD, Mossel Bay, Western Cape is situated approximately ±22.47km west of Mossel Bay. The area earmarked for the proposed mining falls on a section of the farm that was previously used as an existing quarry and the intention of this application is to increase the existing quarry. The GPS coordinates of the proposed mining area are as follow:

Site Coordinates – Decimal Degrees	
A.	-34.180768, 21.894673
B.	-34.182262, 21.894542
C.	-34.182071, 21.891307
D.	-34.180587, 21.891401

the goal isn't to live forever, it is to protect a planet that will

Greenmined Environmental (Pty) Ltd (Tel: 021 851 2873 | Fax: 088 648 0578
Office No 38, Baker Square Block 1, De Beers Avenue, Paardevlei, Somerset West, 7130
Postnet Suite 62, Private Bag X16, Somerset West, 7129
Directors: B Smit; R L Shedlock; C Weideman | Reg No: 2010/065566/07 | VAT No. 4040283032



ACKNOWLEDGEMENT OF RECEIPT RECEIVED FROM STELLENBOSCH UNIVERSITY ON THE 1ST OF APRIL 2019

RE: BID Haw Inglis - Stellenbosch University - Message (HTML)

File Message Tell me what you want to do...

Marlene Lingenfelder | 'Pauw, Martin [cmp1@sun.ac.za]'; Yolandie Coetzee | Mon 04/01

RE: BID Haw Inglis - Stellenbosch University

Click here to download pictures. To help protect your privacy, Outlook prevented automatic download of some pictures in this message.

From: Pauw, Martin [cmp1@sun.ac.za] [mailto:cmp1@sun.ac.za]
Sent: 29 March 2019 11:11 PM
To: Marlene Lingenfelder <admin@greenmined.co.za>
Subject: RE: BID Haw Inglis - Stellenbosch University

Baie dankie Marlene

Ons het nie op hierdie stadium enige kommentaar nie.

Hou ons asseblief op hoogte van sake

CM Pauw
Vleesbaai
044 699 1038
084 951 0242

From: Marlene Lingenfelder [mailto:admin@greenmined.co.za]
Sent: 29 March 2019 01:42 PM
To: Pauw, Martin [cmp1@sun.ac.za]
Subject: BID Haw Inglis - Stellenbosch University

RESPONSE SEND TO STELLENBOSCH UNIVERSITY ON THE 1ST OF APRIL 2019

RE: BID Haw Inglis - Stellenbosch University - Message (HTML)

File Message Tell me what you want to do...


Marlene Lingenfelder | 'Pauw, Martin [cmp1@sun.ac.za]'; Yolandie Coetzee | 2019/04/01

RE: BID Haw Inglis - Stellenbosch University


Click here to download pictures. To help protect your privacy, Outlook prevented automatic download of some pictures in this message.

Baie dankie vir die epos. Ons stuur alle verdere dokumentasie rakende die projek aan.

Kind Regards/Vriendelike Groete
Marlene Lingenfelder
Project Administrator

 Tel: 021 851 2673
Fax: 086 546 0579
Unit MO1, No 36 AECI site
Baker Square, Paardevlei
De Beers Avenue
Somerset West
7130
Suite 62, Private Bag x15
Somerset West, 7129

"the goal isn't to live forever, it is to protect a planet that will"

 Environmental Audit

Equal attention and investment needs to be given to environmental audits as health and safety. Contact us for a full environmental audit.

PROOF OF CORRESPONDENCE WITH SANRAL WESTERN CAPE ON THE 29TH OF MARCH 2019

DMR Reference Number: WC 30/5/1/3/2/ MP



BACKGROUND INFORMATION DOCUMENT

SANRAL Western Cape
Private Bag X19
Belville
7535

Applicant:
Haw and Inglis Engineering (Pty) Ltd
Private Bag X3
Durbanville
7551
Tel: 021 976 1110

Attention: Me Nicole Abrahams

29 March 2019

Dear madam

RE: NOTICE OF APPLICATIONS IN TERMS OF SECTION 27 OF THE MINERALS AND PETROLEUM RESOURCES DEVELOPMENT ACT, 2002 (ACT NO 28 OF 2002) AND THE NATIONAL ENVIRONMENTAL MANAGEMENT ACT, 1998 (ACT NO 107 OF 1998 NEMA) AS WELL AS THE ENVIRONMENTAL IMPACT ASSESSMENT REGULATIONS OF 2014 (AS AMENDED BY GNR 326 EFFECTIVE 7 APRIL 2017)

Haw and Inglis Civil Engineering intends to apply for a mining permit for the mining of aggregate, 5 ha on Portion 8 (Remaining Extent) of the farm Driefonteinen, Registration Division of Mossel Bay RD, Mossel Bay, Western Cape.

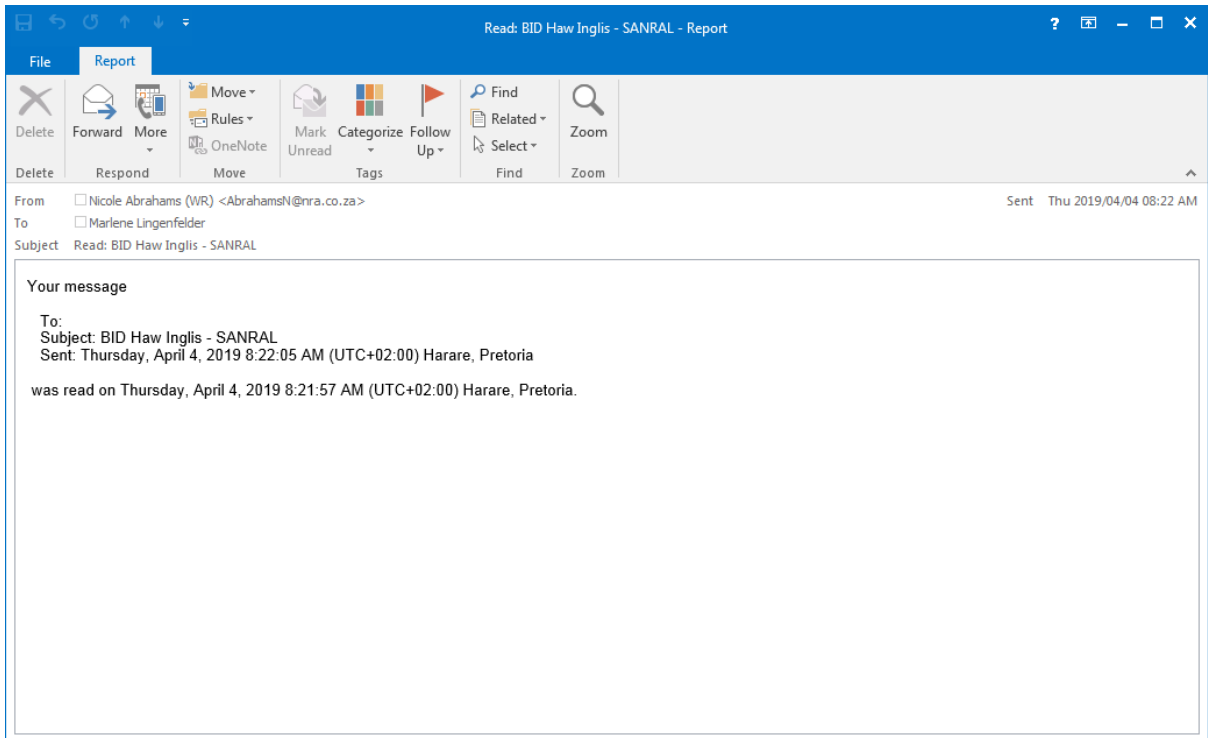
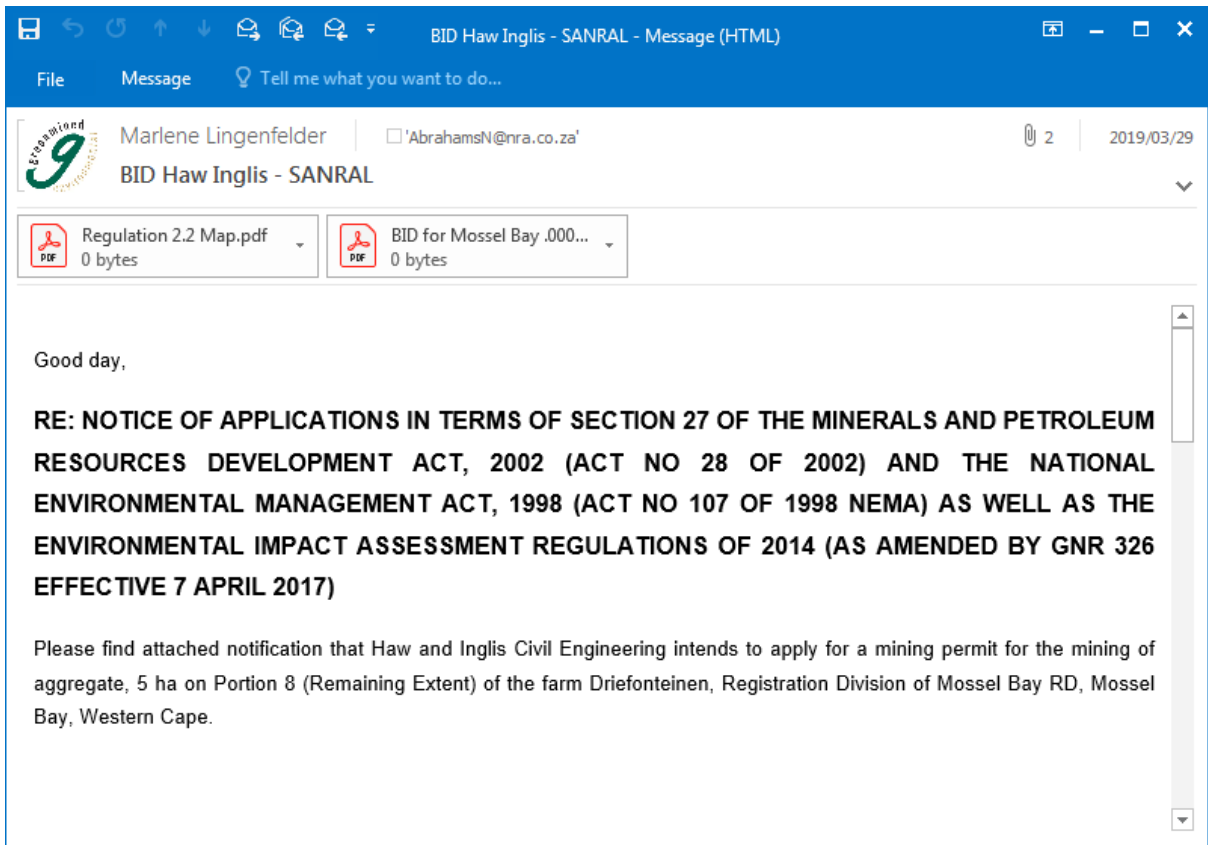
SITE DESCRIPTION

Portion 8 (Remaining Extent) of the farm Driefonteinen, Registration Division of Mossel Bay RD, Mossel Bay, Western Cape is situated approximately ±22.47km west of Mossel Bay. The area earmarked for the proposed mining falls on a section of the farm that was previously used as an existing quarry and the intention of this application is to increase the existing quarry. The GPS coordinates of the proposed mining area are as follow:

Site Coordinates – Decimal Degrees	
A.	-34.180768, 21.894673
B.	-34.182262, 21.894542
C.	-34.182071, 21.891307
D.	-34.180587, 21.891401

the goal isn't to live forever, it is to protect a planet that will

Greenmined Environmental (Pty) Ltd (Tel: 021 851 2873 | Fax: 086 648 0678
Office No 38, Baker Square Block 1, De Beers Avenue, Paardevlei, Somerset West, 7130
Postnet Suite 62, Private Bag X16, Somerset West, 7129
Directors: B Smit; R L Shedlock; C Weideman | Reg No: 2012/065666/07 | VAT No. 4040283032



PROOF OF POST SEND TO SANRAL

SANRAL Western Cape
Private Bag X19
Belville
7535

REGISTERED LETTER
(with a domestic insurance option)
- Full domestic tracking and tracing
- Domestic Enquiries
ShareCall 0800 111 802 www.esps.co.za
RC232678227ZA

Att: Me Nicole Abrahams
062 2158945

Ref: Background Information Document – Haw and Inglis

A RC232678227ZA

1st RC232678227ZA

D RC232678227ZA


RECIPIENT NAME (please print clearly)

REGISTERED LETTER
(with a domestic insurance option)
RC232678227ZA

A BOOK COPY

REGISTERED LETTER
(with a domestic insurance option)
RC232678227ZA

CUSTOMER COPY 3010288

RESPONSE RECEIVED FROM SANRAL WESTERN CAPE ON THE 16TH OF APRIL 2019

FW: A PROPOSED MINING PERMIT FOR THE MINING OF AGGREGATE, SHA ON PORTION 8 (REMAINING EXTENT) OF THE FARM DRIEFONTEINEN, MOSSELBAY WC - Message (HTML)

Yolandie Coetzee Marlene Lingenfelder

FW: A PROPOSED MINING PERMIT FOR THE MINING OF AGGREGATE, SHA ON PORTION 8 (REMAINING EXTENT) OF THE FARM DRIEFONTEINEN, MOSSELBAY WC

SCOMS - Access Ques... 0 bytes
SCOMS - Building Line... 0 bytes
SCOMS - Encroachme... 0 bytes
SCOMS - Outdoor Adv... 0 bytes
SCOMS - Sub-Division... 0 bytes
SCOMS - Town Planni... 0 bytes

To: Yolandie Coetzee <yolandie@greenmined.co.za>
Cc: René de Kock (WR) <Dekockr@nra.co.za>; Colene Runkel (WR) <Runkelc@nra.co.za>
Subject: A PROPOSED MINING PERMIT FOR THE MINING OF AGGREGATE, SHA ON PORTION 8 (REMAINING EXTENT) OF THE FARM DRIEFONTEINEN, MOSSELBAY WC

Dear Ms Yolandie

The above listed project bears reference.

I would hereby wish to register as an I&AP for this particular project.

The South African National Roads Agency SOC Limited (SANRAL) has received background information and a site layout plan for this project and based on the proximity of the proposed development in relation to the National Road N2, it appears that SANRAL could be impacted by this development.

Could you please confirm the nearest blue km marker board on N2 is 196.1

If services need to be constructed over or under the national road, (in this case the N2) or within 60m measured from the road reserve fence, the service owner must apply for a written permission from SANRAL, before any work may be carried out. Attached please find an application form for the proposed encroachment.

Do not hesitate to contact the sender should you have any further queries.

I trust that you will find the above in order.

Regards

Nicole Abrahams
Environmental Coordinator
Western Region
Bellville, Western Cape, 7530.
T: 021 957 4602 | M: 062 215 8945
AbrahamsN@nra.co.za | [www.nra.co.za](mailto:AbrahamsN@nra.co.za)
E-mail Marketing Member: 0800 304 888

RESPONSE SEND TO SANRAL WESTERN CAPE ON THE 17TH OF APRIL 2019

RE: A PROPOSED MINING PERMIT FOR THE MINING OF AGGREGATE, SHA ON PORTION 8 (REMAINING EXTENT) OF THE FARM DRIEFONTEINEN, MOSSELBAY WC - Message (HTML)

Yolandie Coetzee Nicole Abrahams (WR); René de Kock (WR); Colene Runkel (WR); Marlene Lingenfelder

RE: A PROPOSED MINING PERMIT FOR THE MINING OF AGGREGATE, SHA ON PORTION 8 (REMAINING EXTENT) OF THE FARM DRIEFONTEINEN, MOSSELBAY WC

IMG-20190416-WA000... 0 bytes
IMG-20190416-WA000... 0 bytes

Good Afternoon Nicole,

Hope this email finds you well.

Thank you for registering as an I&AP for the Haw and Ingllis Driefonteinen Quarry application.


The quarry footprint area will be located approximately 270m from the N2. No services or construction will be over or under the national road or within the 60m reserve fence. If this needs to be done, application would be made for the mentioned encroachment.

Please find attached the road marker info. There is 2, the one is located at the entrance to the farm (N2-6 68.4E), and the other is located at the entrance to the quarry (N2-6 67.2E).

Please let me know if anything else is needed.

Kind Regards / Vriendelike Groete

Yolandie Coetzee
Environmental Consultant



Tel: 011 966 4390
Cell: 082 734 5113
Fax: 086 540 0579

Physical: 93/94 Maple Street, Pomona, Kempton Park, 1619
Postal: Postnet Suite 62, Private Bag X15, Somerset West, 7129

"the goal isn't to live forever, it is to protect a planet that will"

DISCLAIMER: This e-mail, the information that it contains and any files transmitted with it are confidential and are intended solely for the individuals or entity to which it has been addressed. If you are not the intended recipient you are hereby notified that any disclosure, copying,

**PROOF OF CORRESPONDENCE WITH DEPARTMENT OF AGRICULTURE
FORESTRY AND FISHERIES ON THE 29TH OF MARCH 2019**

DMR Reference Number: WC 30/5/1/3/2/ MP



BACKGROUND INFORMATION DOCUMENT

Applicant:

Haw and Inglis Engineering (Pty) Ltd
Private Bag X3
Durbanville
7551
Tel: 021 976 1110

Department of Agriculture Forestry and Fisheries

Private Bag X9087

Cape Town

8000

Attention: Me N Lutendo

29 March 2019

RE: NOTICE OF APPLICATIONS IN TERMS OF SECTION 27 OF THE MINERALS AND PETROLEUM RESOURCES DEVELOPMENT ACT, 2002 (ACT NO 28 OF 2002) AND THE NATIONAL ENVIRONMENTAL MANAGEMENT ACT, 1998 (ACT NO 107 OF 1998 NEMA) AS WELL AS THE ENVIRONMENTAL IMPACT ASSESSMENT REGULATIONS OF 2014 (AS AMENDED BY GNR 326 EFFECTIVE 7 APRIL 2017)

Haw and Inglis Civil Engineering intends to apply for a mining permit for the mining of aggregate, 5 ha on Portion 8 (Remaining Extent) of the farm Driefonteinen, Registration Division of Mossel Bay RD, Mossel Bay, Western Cape.

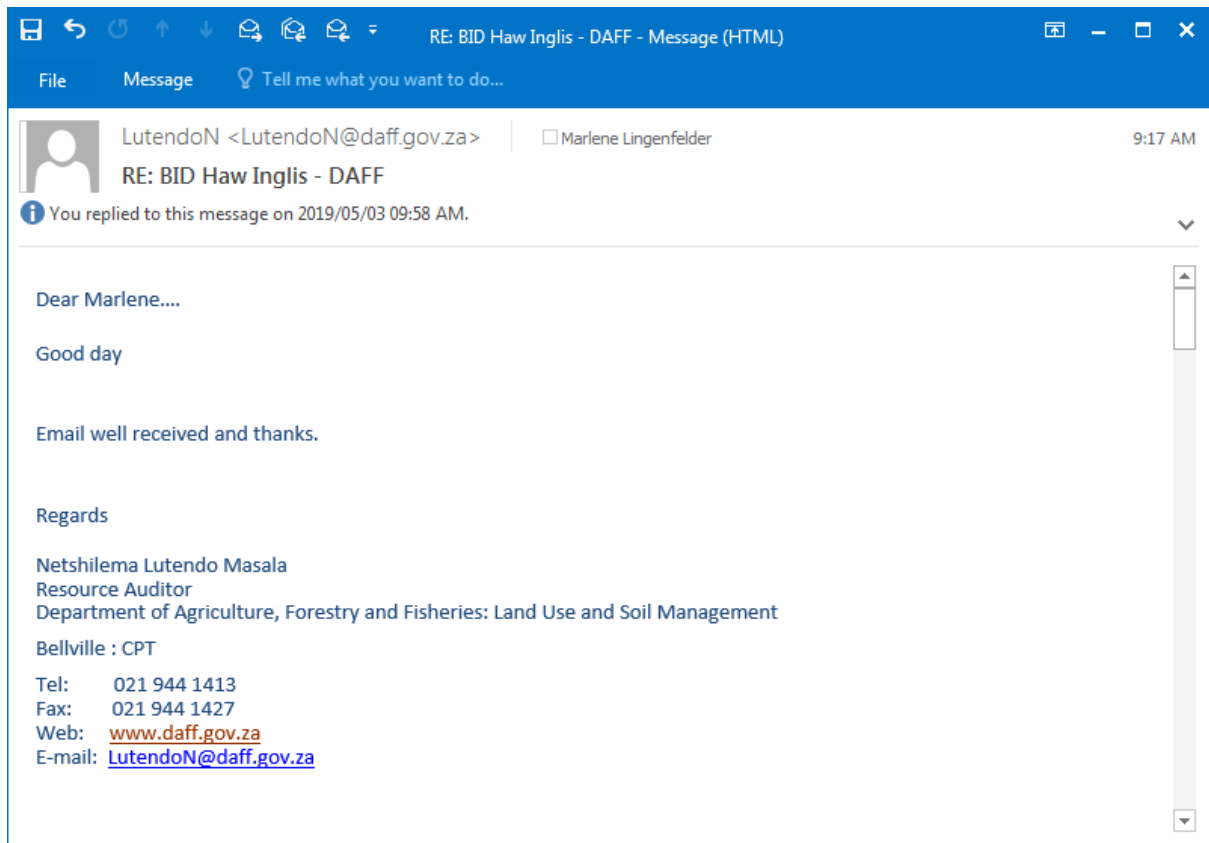
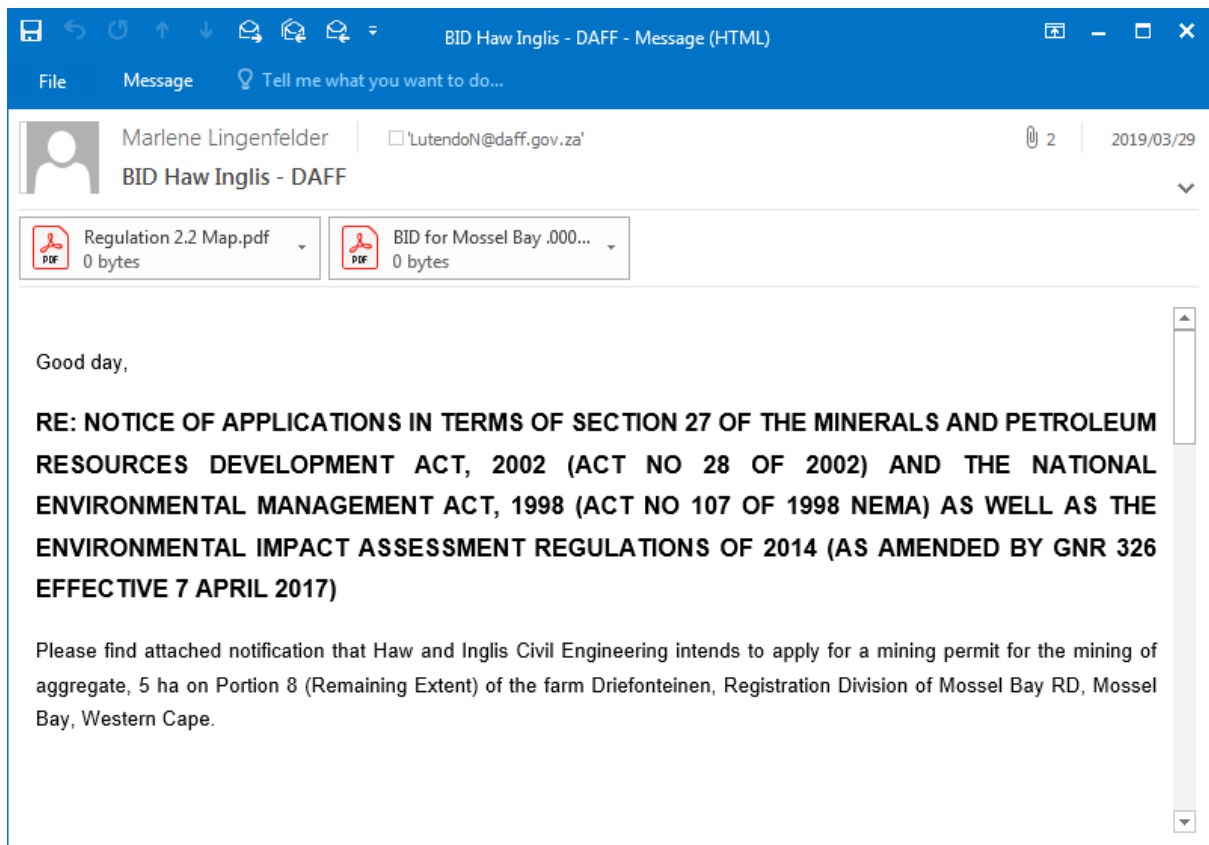
SITE DESCRIPTION

Portion 8 (Remaining Extent) of the farm Driefonteinen, Registration Division of Mossel Bay RD, Mossel Bay, Western Cape is situated approximately ±22.47km west of Mossel Bay. The area earmarked for the proposed mining falls on a section of the farm that was previously used as an existing quarry and the intention of this application is to increase the existing quarry. The GPS coordinates of the proposed mining area are as follow:

Site Coordinates – Decimal Degrees	
A.	-34.180768, 21.894673
B.	-34.182262, 21.894542
C.	-34.182071, 21.891307
D.	-34.180587, 21.891401

the goal isn't to live forever, it is to protect a planet that will

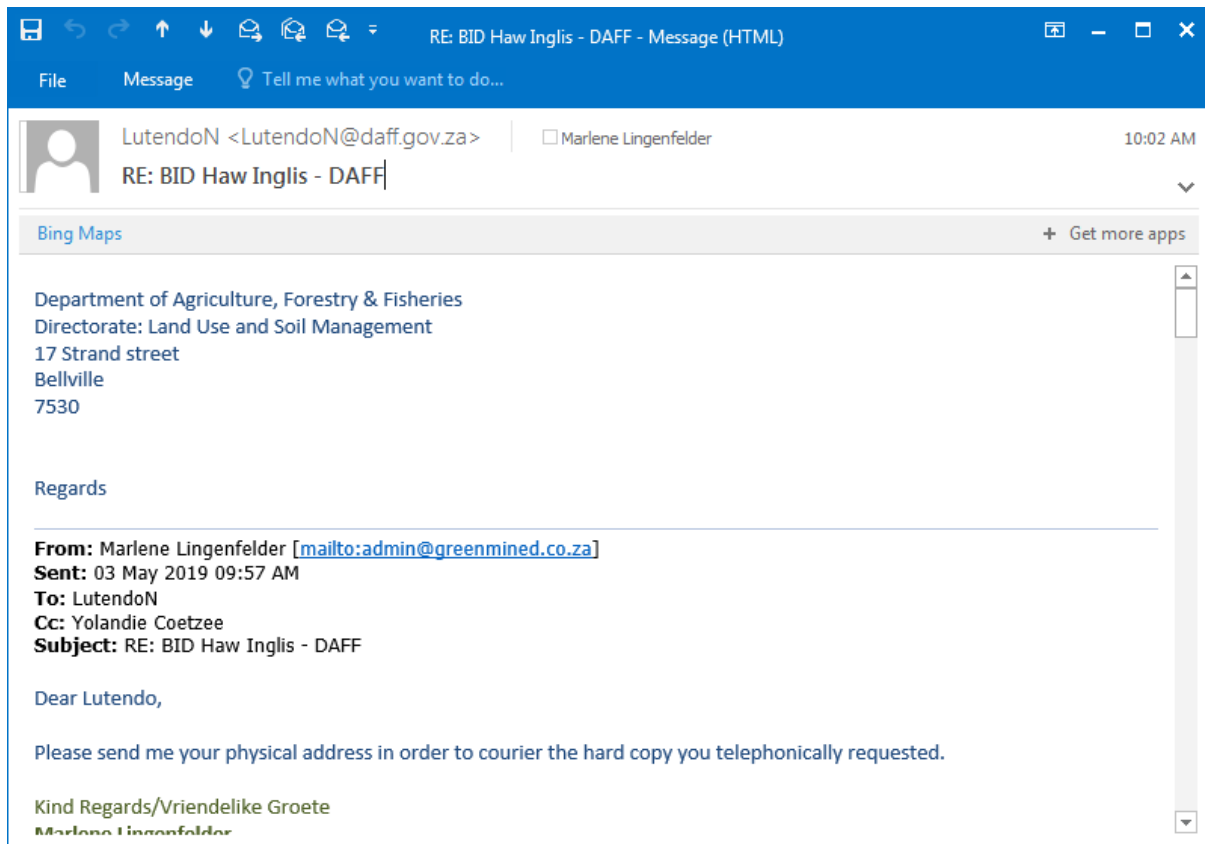
Greenmined Environmental (Pty) Ltd (Tel: 021 851 2873 | Fax: 086 648 0578
Office No 38, Baker Square Block 1, De Beers Avenue, Paardevlei, Somerset West, 7130
Postnet Suite 62, Private Bag X16, Somerset West, 7129
Directors: S Smit; R L Shedlock; C Weideman | Reg No: 2012/065686/07 | VAT No. 4040283032



PROOF OF POST SEND TO DEPARTMENT OF AGRICULTURE FORESTRY AND FISHERIES

REGISTERED LETTER <small>(with a domestic insurance option)</small> - Full Domestic Tracking and tracing - Domestic Enquiries - SporeCall 3899 111 382 www.sapo.co.za RC232678385ZA		Department of Agriculture Forestry and Fisheries Private Bag X9087 Cape Town 8000
		Att: N Lutendo 021 944 1413
		Ref: Background Information Document – Haw and Inglis
A	RC232678385ZA 	
1st	RC232678385ZA 	
D	RC232678385ZA 	
RECIPIENT NAME (please print clearly)		
REGISTERED LETTER <small>(with a domestic insurance option)</small> RC232678385ZA A BOOK COPY	REGISTERED LETTER <small>(with a domestic insurance option)</small> RC232678385ZA CUSTOMER COPY 2016088	

REQUEST RECEIVED FOR A HARD COPY FROM DEPARTMENT OF AGRICULTURE FORESTRY AND FISHERIES ON THE 3RD OF MAY 2019



The screenshot shows an email client window with a blue header bar. The title bar reads "RE: BID Haw Inglis - DAFF - Message (HTML)". The menu bar includes "File", "Message", and "Tell me what you want to do...". The email header shows the sender as "LutendoN <LutendoN@daff.gov.za>" and the recipient as "Marlene Lingenfelder" with a timestamp of "10:02 AM". The subject line is "RE: BID Haw Inglis - DAFF". Below the header is a "Bing Maps" placeholder with a "+ Get more apps" link. The main body of the email contains the following text:

Department of Agriculture, Forestry & Fisheries
Directorate: Land Use and Soil Management
17 Strand street
Bellville
7530

Regards

From: Marlene Lingenfelder [<mailto:admin@greenmined.co.za>]
Sent: 03 May 2019 09:57 AM
To: LutendoN
Cc: Yolandie Coetzee
Subject: RE: BID Haw Inglis - DAFF

Dear Lutendo,

Please send me your physical address in order to courier the hard copy you telephonically requested.

Kind Regards/Vriendelike Groete
Marlene Lingenfelder

**PROOF OF CORRESPONDENCE WITH BREEDE-GOURITZ CATHEMENT
MANAGEMENT AGENCY ON THE 29TH OF MARCH 2019**

DMR Reference Number: WC 30/5/1/3/2/ MP



BACKGROUND INFORMATION DOCUMENT

Applicant:
Haw and Inglis Engineering (Pty) Ltd
Private Bag X3
Durbanville
7551
Tel: 021 976 1110

Breede-Gouritz Catherment Management Agency

101 York Street,
Room 302,
George,
6530

Attention: Mr. Fablon Smith

29 March 2019

Dear Sir

RE: NOTICE OF APPLICATIONS IN TERMS OF SECTION 27 OF THE MINERALS AND PETROLEUM RESOURCES DEVELOPMENT ACT, 2002 (ACT NO 28 OF 2002) AND THE NATIONAL ENVIRONMENTAL MANAGEMENT ACT, 1998 (ACT NO 107 OF 1998 NEMA) AS WELL AS THE ENVIRONMENTAL IMPACT ASSESSMENT REGULATIONS OF 2014 (AS AMENDED BY GNR 326 EFFECTIVE 7 APRIL 2017)

Haw and Inglis Civil Engineering intends to apply for a mining permit for the mining of aggregate, 5 ha on Portion 8 (Remaining Extent) of the farm Driefonteinen, Registration Division of Mossel Bay RD, Mossel Bay, Western Cape.

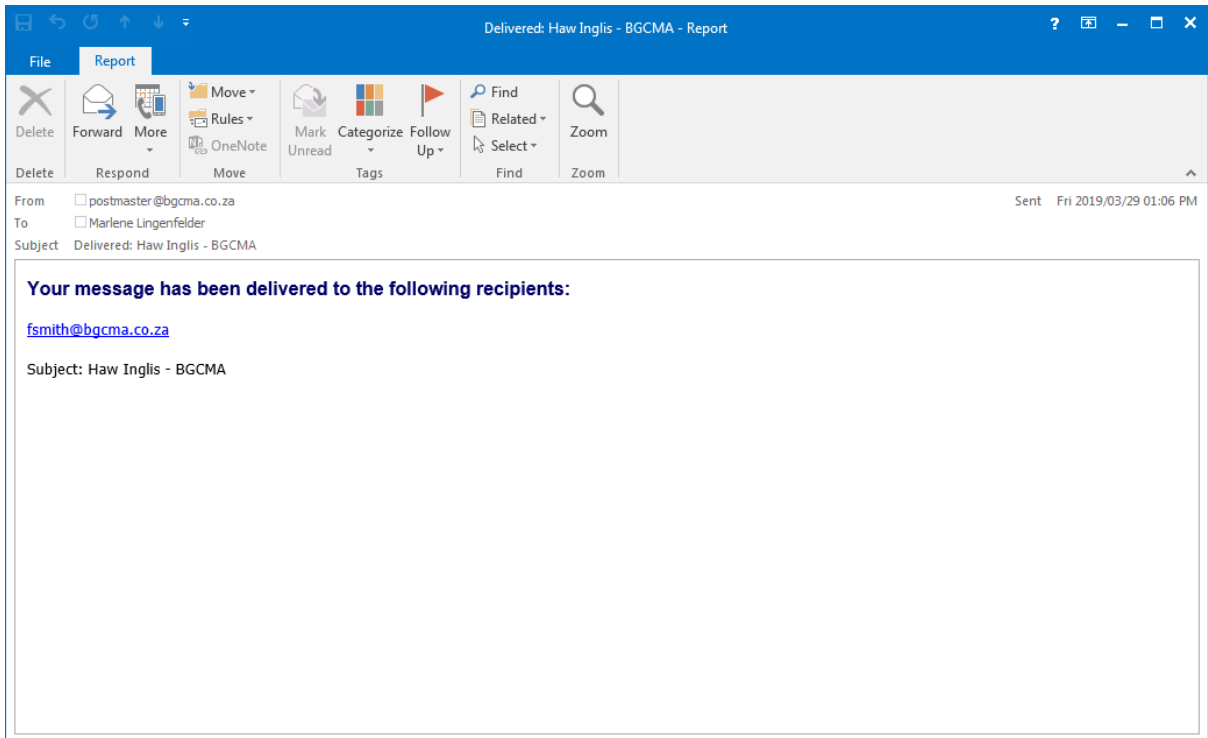
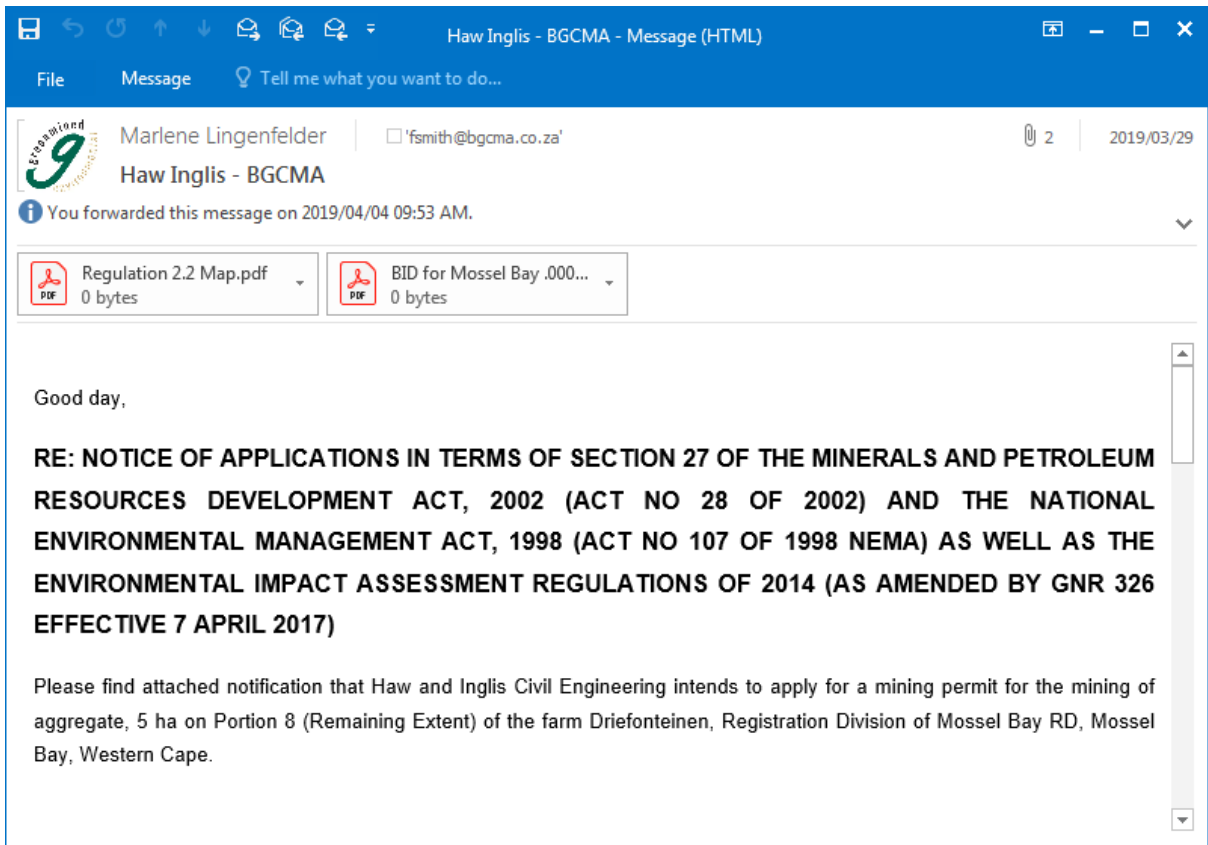
SITE DESCRIPTION

Portion 8 (Remaining Extent) of the farm Driefonteinen, Registration Division of Mossel Bay RD, Mossel Bay, Western Cape is situated approximately ±22.47km west of Mossel Bay. The area earmarked for the proposed mining falls on a section of the farm that was previously used as an existing quarry and the intention of this application is to increase the existing quarry. The GPS coordinates of the proposed mining area are as follow:

Site Coordinates – Decimal Degrees	
A.	-34.180768, 21.894673
B.	-34.182262, 21.894542
C.	-34.182071, 21.891307
D.	-34.180587, 21.891401

the goal isn't to live forever, it is to protect a planet that will

Greenmined Environmental (Pty) Ltd | Tel: 021 851 2878 | Fax: 086 648 0678
Office No 38, Baker Square Blook 1, De Beers Avenue, Paardevlei, Somerset West, 7130
Postnet Suite 82, Private Bag X15, Somerset West, 7129
Directors: B Smit; R L Shedlock; C Weideman | Reg No: 2012/055585/07 | VAT No. 4040283032



PROOF OF POST SEND TO BREEDE-GOURITZ CATHEMENT MANAGEMENT AGENCY

REGISTERED LETTER <small>(with a domestic insurance option)</small> • Full Domestic tracking and tracing • Domestic Enquiries: Dial 1300 694 111 552 www.eplo.co.za RC232678301ZA	<p>Breede-Gouritz Catherment Management Agency 101 York Street, Room 302, George, 6530</p> <p>Att: Mr. Fabion Smith 023 346 8000</p> <p>Ref: Background Information Document – Haw and Inglis</p>
<p>A RC232678301ZA </p> <p>1st RC232678301ZA </p> <p>D RC232678301ZA </p>	
<p>RECIPIENT NAME (please print clearly)</p>	
<p>REGISTERED LETTER <small>(with a domestic insurance option)</small> RC232678301ZA A BOOK COPY</p>	<p>REGISTERED LETTER <small>(with a domestic insurance option)</small> Dial 1300 694 111 552 www.eplo.co.za RC232678301ZA CUSTOMER COPY 301388R</p>

PROOF OF CORRESPONDENCE WITH GOURITZ CLUSTER BIOSPHERE RESERVE ON THE 29TH OF MARCH 2019

DMR Reference Number: WC 30/5/1/3/2/ MP



BACKGROUND INFORMATION DOCUMENT

Applicant:

Haw and Inglis Engineering (Pty) Ltd
Private Bag X3
Durbanville
7551
Tel: 021 976 1110

Gouritz Cluster Biosphere Reserve
Barry Street 2
Riversdale
6670

To Whom It May Concern

29 March 2019

Dear sirmadam

RE: NOTICE OF APPLICATIONS IN TERMS OF SECTION 27 OF THE MINERALS AND PETROLEUM RESOURCES DEVELOPMENT ACT, 2002 (ACT NO 28 OF 2002) AND THE NATIONAL ENVIRONMENTAL MANAGEMENT ACT, 1998 (ACT NO 107 OF 1998 NEMA) AS WELL AS THE ENVIRONMENTAL IMPACT ASSESSMENT REGULATIONS OF 2014 (AS AMENDED BY GNR 326 EFFECTIVE 7 APRIL 2017)

Haw and Inglis Civil Engineering intends to apply for a mining permit for the mining of aggregate, 5 ha on Portion 8 (Remaining Extent) of the farm Driefonteinen, Registration Division of Mossel Bay RD, Mossel Bay, Western Cape.

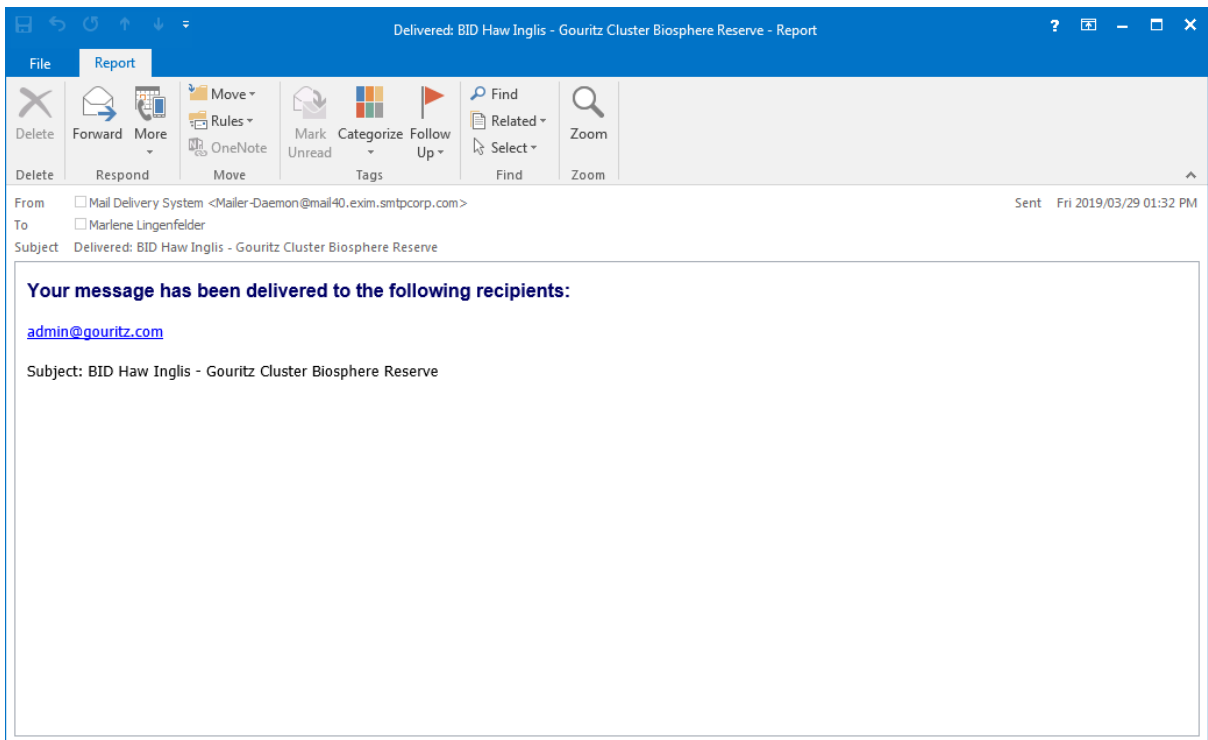
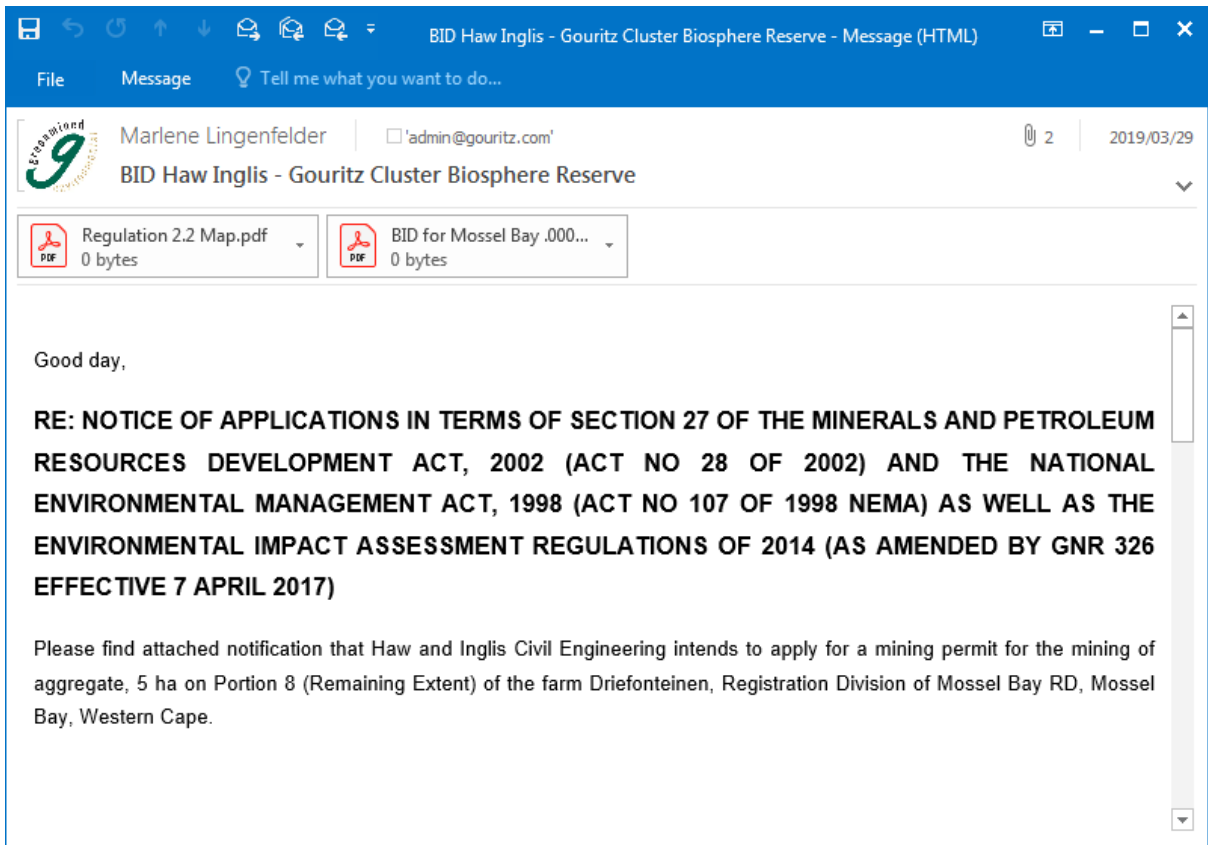
SITE DESCRIPTION

Portion 8 (Remaining Extent) of the farm Driefonteinen, Registration Division of Mossel Bay RD, Mossel Bay, Western Cape is situated approximately ±22.47km west of Mossel Bay. The area earmarked for the proposed mining falls on a section of the farm that was previously used as an existing quarry and the intention of this application is to increase the existing quarry. The GPS coordinates of the proposed mining area are as follow:

Site Coordinates – Decimal Degrees	
A.	-34.180768, 21.894673
B.	-34.182262, 21.894542
C.	-34.182071, 21.891307
D.	-34.180587, 21.891401

the goal isn't to live forever, it is to protect a planet that will

Greenmined Environmental (Pty) Ltd (Tel: 021 851 2878 | Fax: 086 648 0678
Office No 98, Baker Square Blook 1, De Beers Avenue, Paardevlei, Somerset West, 7180
Postnet Suite 82, Private Bag X15, Somerset West, 7129
Directors: S Smit; R L Shedlock; C Weideman | Reg No: 2012/065686/07 | VAT No. 4040283032



PROOF OF POST SEND TO GOURITZ CLUSTER BIOSPHERE RESERVE

REGISTERED LETTER <small>(with a domestic insurance option)</small> • Full Domestic tracking and tracing • Domestic Insurance • ShareCall 8000 711 882 www.epost.co.za RC232678136ZA		Gouritz Cluster Biosphere Reserve Barry Straat 2 Riversdale 6670
		Att: Me Marinda van As 028 050 0576/7
		Ref: Background Information Document – Haw and Inglis
A	RC232678136ZA 	
1st	RC232678136ZA 	
D	RC232678136ZA 	
RECIPIENT NAME (please print clearly)		
REGISTERED LETTER <small>(with a domestic insurance option)</small> RC232678136ZA A BOOK COPY	REGISTERED LETTER <small>(with a domestic insurance option)</small> ShareCall 8000 711 882 www.epost.co.za RC232678136ZA CUSTOMER COPY 2012000	

PROOF OF CORRESPONDENCE WITH DEPARTMENT OF ENVIRONMENTAL AFFAIRS AND DEVELOPMENT PLANNING - WESTERN CAPE ON THE 29TH OF MARCH 2019

DMR Reference Number: WC 30/5/1/3/2/ MP



BACKGROUND INFORMATION DOCUMENT

Applicant:
Haw and Inglis Engineering (Pty) Ltd
Private Bag X3
Durbanville
7551
Tel: 021 976 1110

Department of Environmental Affairs and Development Planning - Western Cape
Utilitas Building
1 Dorp Straat
Cape Town
8000

Attention: Me Adri LaMeyer

29 March 2019

Dear madam

RE: NOTICE OF APPLICATIONS IN TERMS OF SECTION 27 OF THE MINERALS AND PETROLEUM RESOURCES DEVELOPMENT ACT, 2002 (ACT NO 28 OF 2002) AND THE NATIONAL ENVIRONMENTAL MANAGEMENT ACT, 1998 (ACT NO 107 OF 1998 NEMA) AS WELL AS THE ENVIRONMENTAL IMPACT ASSESSMENT REGULATIONS OF 2014 (AS AMENDED BY GNR 326 EFFECTIVE 7 APRIL 2017)

Haw and Inglis Civil Engineering intends to apply for a mining permit for the mining of aggregate, 5 ha on Portion 8 (Remaining Extent) of the farm Driefonteinen, Registration Division of Mossel Bay RD, Mossel Bay, Western Cape.

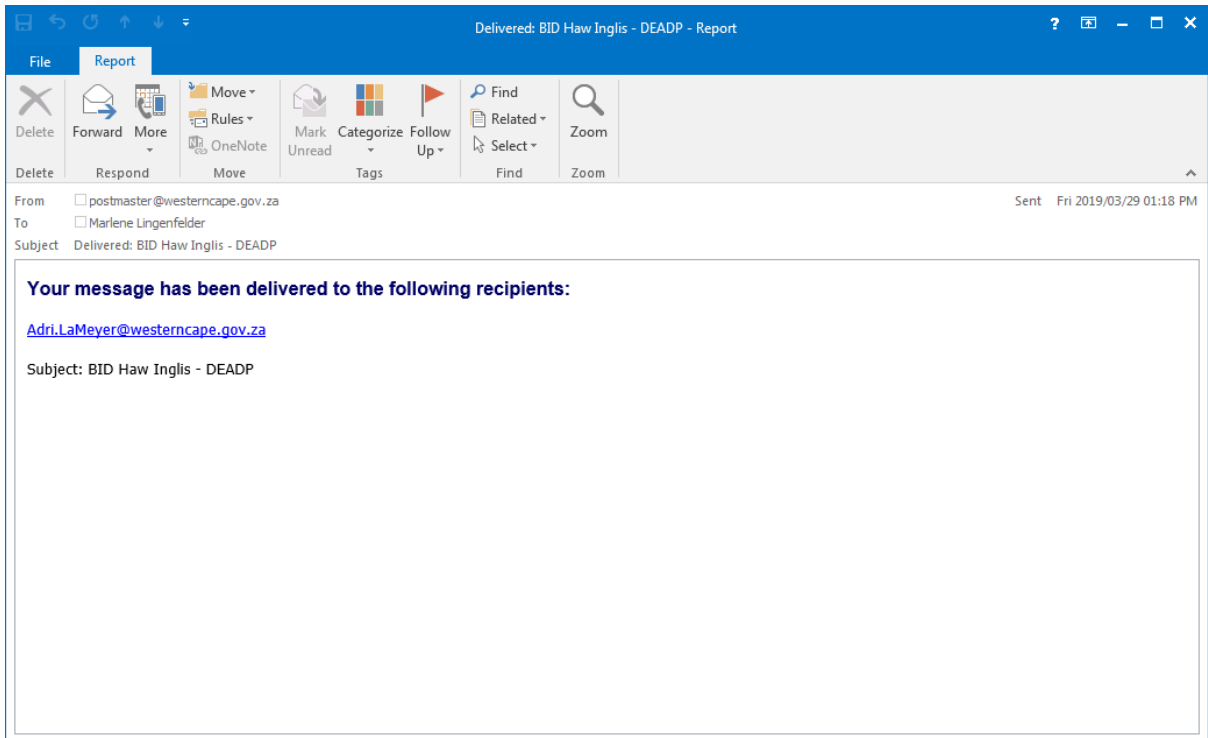
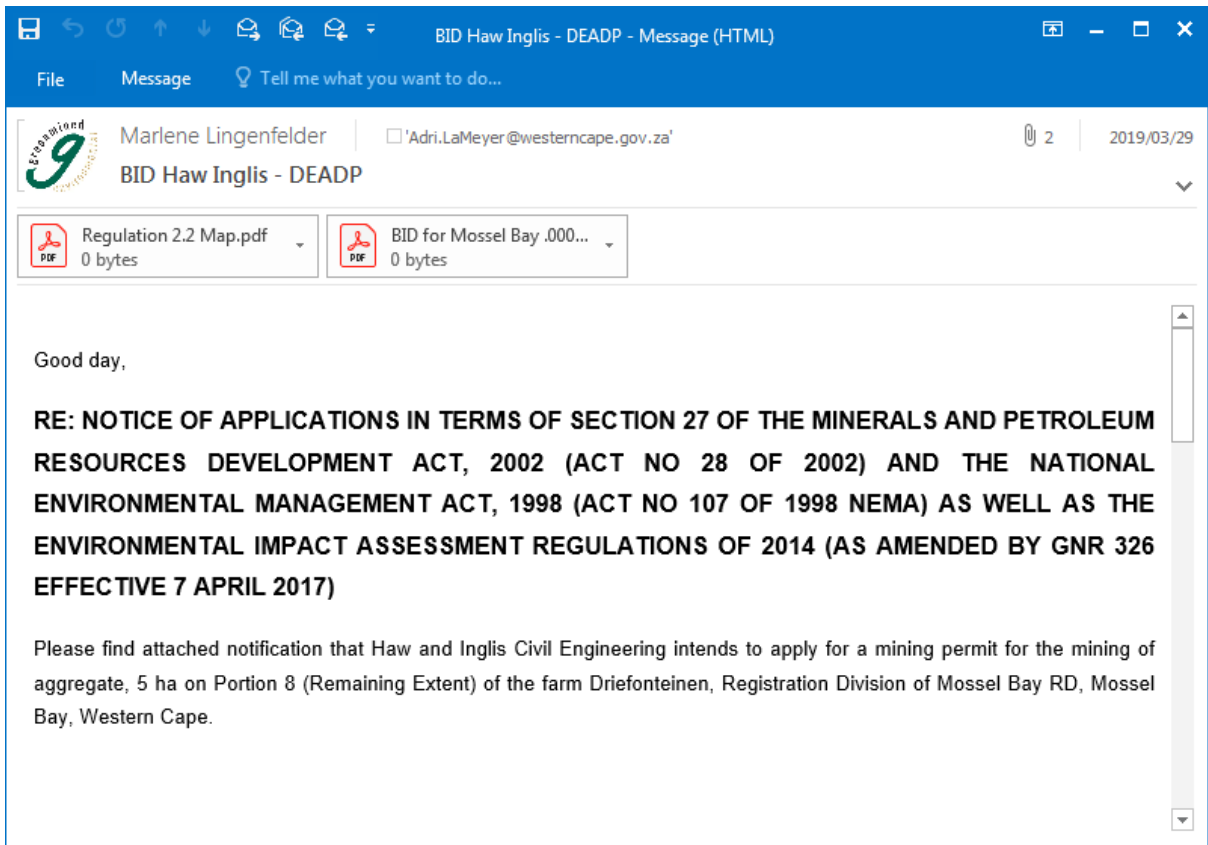
SITE DESCRIPTION

Portion 8 (Remaining Extent) of the farm Driefonteinen, Registration Division of Mossel Bay RD, Mossel Bay, Western Cape is situated approximately ±22.47km west of Mossel Bay. The area earmarked for the proposed mining falls on a section of the farm that was previously used as an existing quarry and the intention of this application is to increase the existing quarry. The GPS coordinates of the proposed mining area are as follow:

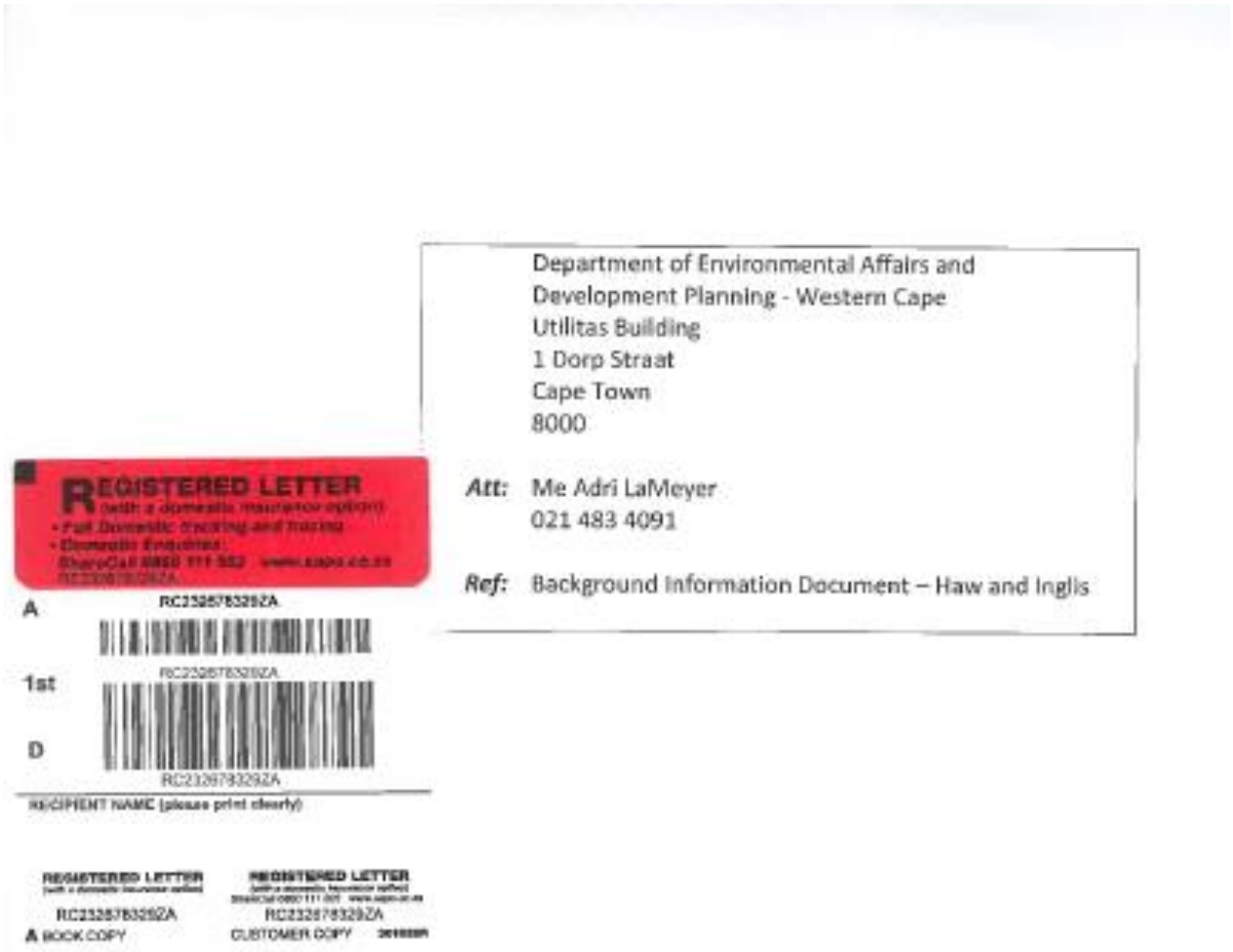
Site Coordinates – Decimal Degree	
A.	-34.180768, 21.894673
B.	-34.182262, 21.894542
C.	-34.182071, 21.891307
D.	-34.180587, 21.891401

the goal isn't to live forever, it is to protect a planet that will

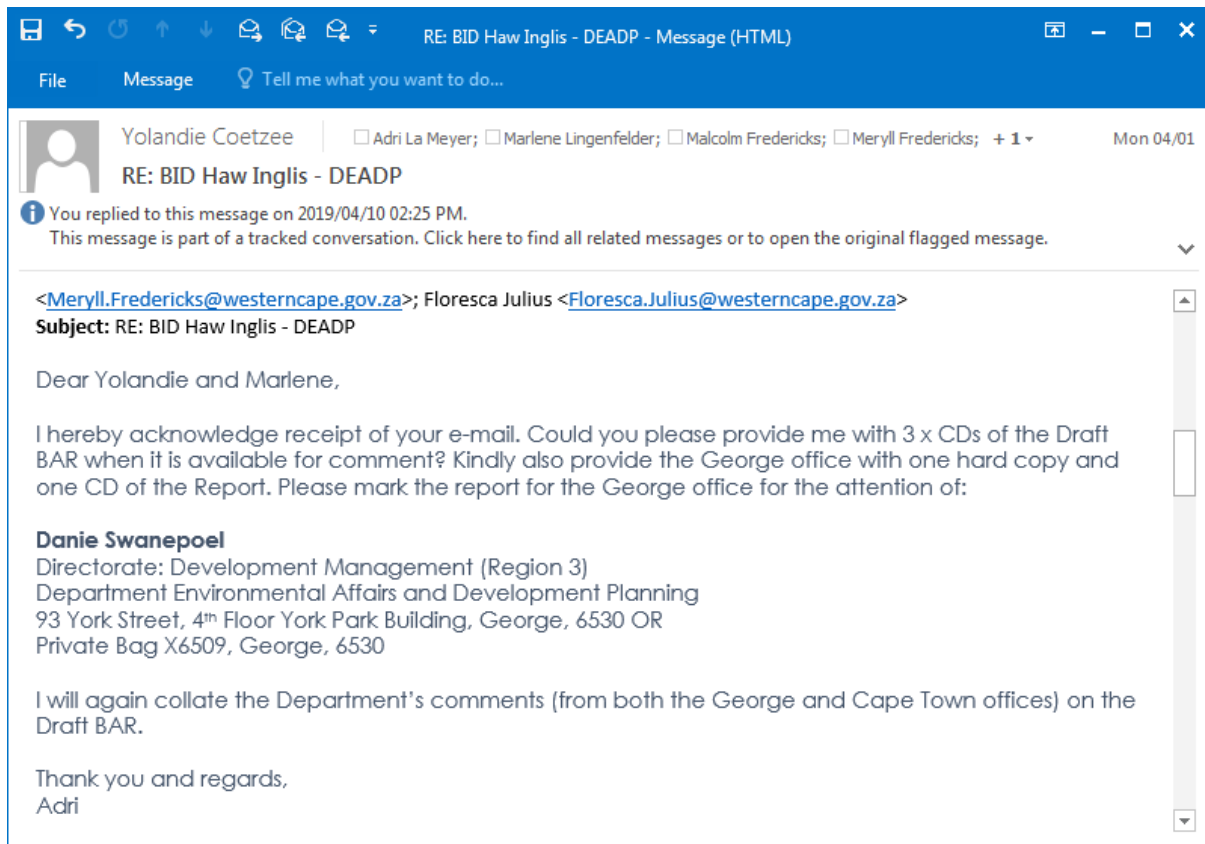
Greenmined Environmental (Pty) Ltd | Tel: 021 951 2878 | Fax: 088 648 0578
Office No 38, Baker Square Blook 1, De Beers Avenue, Paardevlei, Somerset West, 7130
Postnet Suite 82, Private Bag X15, Somerset West, 7129
Directors: B Smit; R L Shedlock; C Weideman | Reg No: 2012/065685/07 | VAT No. 4040283032



**PROOF OF POST SEND TO DEPARTMENT OF ENVIRONMENTAL AFFAIRS
AND DEVELOPMENT PLANNING - WESTERN CAPE**



**RESPONSE RECEIVED FROM DEPARTMENT OF ENVIRONMENTAL AFFAIRS
AND DEVELOPMENT PLANNING - WESTERN CAPE ON THE 29TH OF MARCH
2019**



The screenshot shows an email client window with a blue header bar. The title bar reads "RE: BID Haw Inglis - DEADP - Message (HTML)". The menu bar includes "File", "Message", and "Tell me what you want to do...". The email header shows the sender as "Yolandie Coetzee" and the subject as "RE: BID Haw Inglis - DEADP". A list of recipients is shown: "Adri La Meyer; Marlene Lingenfelder; Malcolm Fredericks; Meryll Fredericks; + 1". The date is "Mon 04/01". A status bar at the bottom indicates "You replied to this message on 2019/04/10 02:25 PM." and "This message is part of a tracked conversation. Click here to find all related messages or to open the original flagged message." The email body contains the following text:

<Meryll.Fredericks@westerncape.gov.za>; Floresca Julius <Floresca.Julius@westerncape.gov.za>
Subject: RE: BID Haw Inglis - DEADP

Dear Yolandie and Marlene,

I hereby acknowledge receipt of your e-mail. Could you please provide me with 3 x CDs of the Draft BAR when it is available for comment? Kindly also provide the George office with one hard copy and one CD of the Report. Please mark the report for the George office for the attention of:

Danie Swanepoel
Directorate: Development Management (Region 3)
Department Environmental Affairs and Development Planning
93 York Street, 4th Floor York Park Building, George, 6530 OR
Private Bag X6509, George, 6530

I will again collate the Department's comments (from both the George and Cape Town offices) on the Draft BAR.

Thank you and regards,
Adri

RESPONSE SEND TO DEPARTMENT OF ENVIRONMENTAL AFFAIRS AND DEVELOPMENT PLANNING - WESTERN CAPE ON THE 29TH OF MARCH 2019

RE: BID Haw Inglis - DEADP - Message (HTML)

File Message Tell me what you want to do...

Yolandie Coetzee | Adri La Meyer; Marlene Lingenfelder; Malcolm Fredericks; Meryll Fredericks; + 1 | Mon 04/01

RE: BID Haw Inglis - DEADP

i You replied to this message on 2019/04/10 02:25 PM.
This message is part of a tracked conversation. [Click here to find all related messages or to open the original flagged message.](#)

Good Morning Adri,

Will definitely do when its available.

Kind Regards / Vriendelike Groete

Yolandie Coetzee
Environmental Consultant



Tel: 011 966 4390
Cell: 082 734 5113
Fax: 086 546 0579

Physical: 93/94 Maple Street, Pomona, Kempton Park, 1619
Postal: Postnet Suite 62, Private Bag X15, Somerset West, 7129

"the goal isn't to live forever, it is to protect a planet that will"

DISCLAIMER: This e-mail the information that it contains and any files transmitted with it are confidential and are intended solely for the individuals or entity to

**PROOF OF CORRESPONDENCE WITH ENDANGERED WILDLIFE TRUST ON
THE 29TH OF MARCH 2019**



Endangered Wildlife Trust

Private Bag X11

Modderfontein

1690

DMR Reference Number: WC 30/5/1/3/2/ MP

BACKGROUND INFORMATION DOCUMENT

Applicant:

Haw and Inglls Engineering (Pty) Ltd
Private Bag X3
Durbanville
7551
Tel: 021 976 1110

011 372 3600

Attention: Dr Marie Farramon-Gurney

29 March 2019

Dear madam

RE: NOTICE OF APPLICATIONS IN TERMS OF SECTION 27 OF THE MINERALS AND PETROLEUM RESOURCES DEVELOPMENT ACT, 2002 (ACT NO 28 OF 2002) AND THE NATIONAL ENVIRONMENTAL MANAGEMENT ACT, 1998 (ACT NO 107 OF 1998 NEMA) AS WELL AS THE ENVIRONMENTAL IMPACT ASSESSMENT REGULATIONS OF 2014 (AS AMENDED BY GNR 326 EFFECTIVE 7 APRIL 2017)

Haw and Inglls Civil Engineering intends to apply for a mining permit for the mining of aggregate, 5 ha on Portion 8 (Remaining Extent) of the farm Driefonteinen, Registration Division of Mossel Bay RD, Mossel Bay, Western Cape.

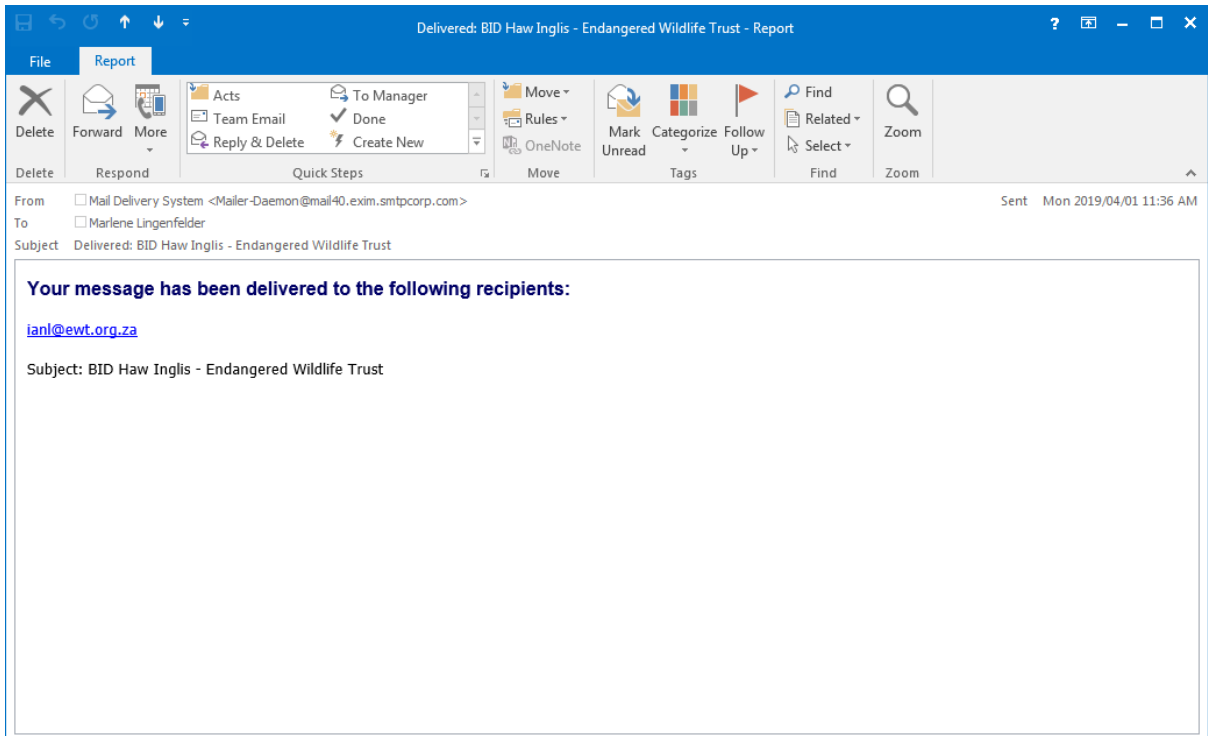
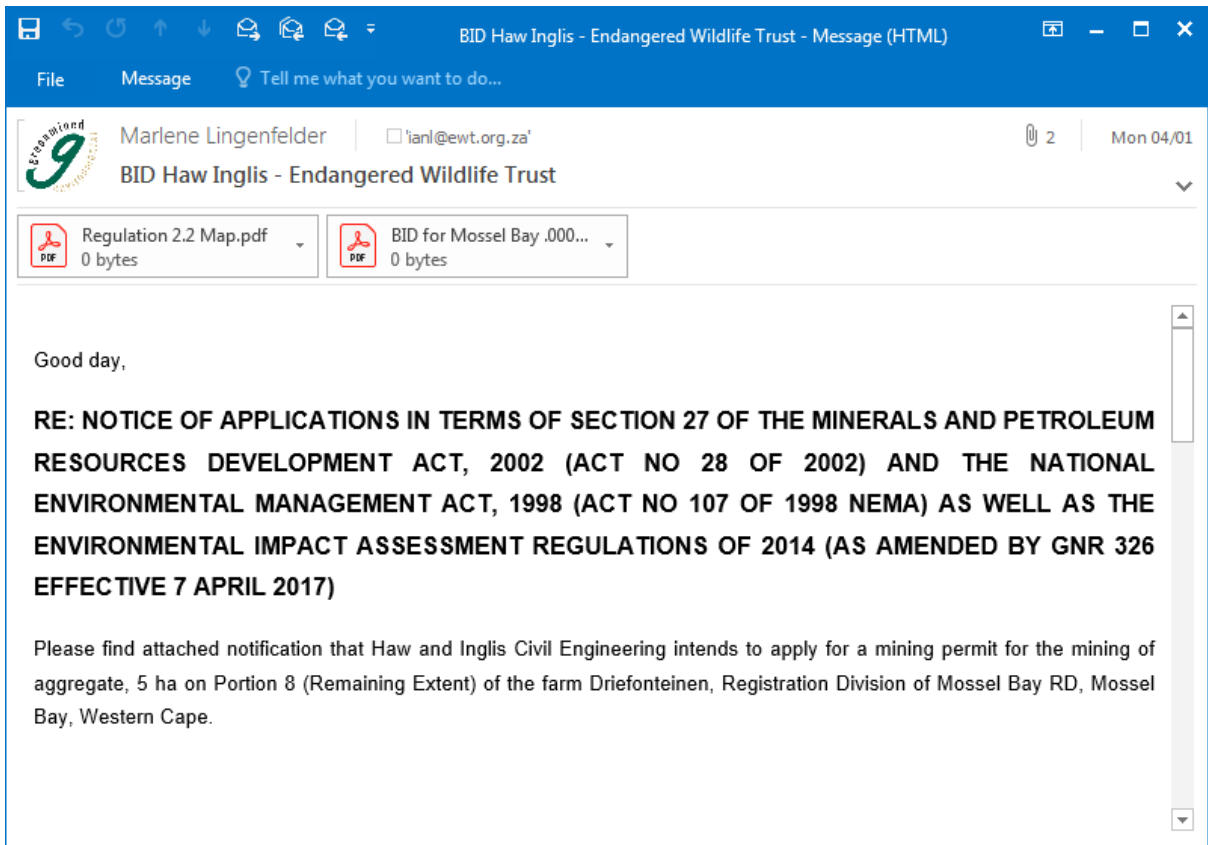
SITE DESCRIPTION

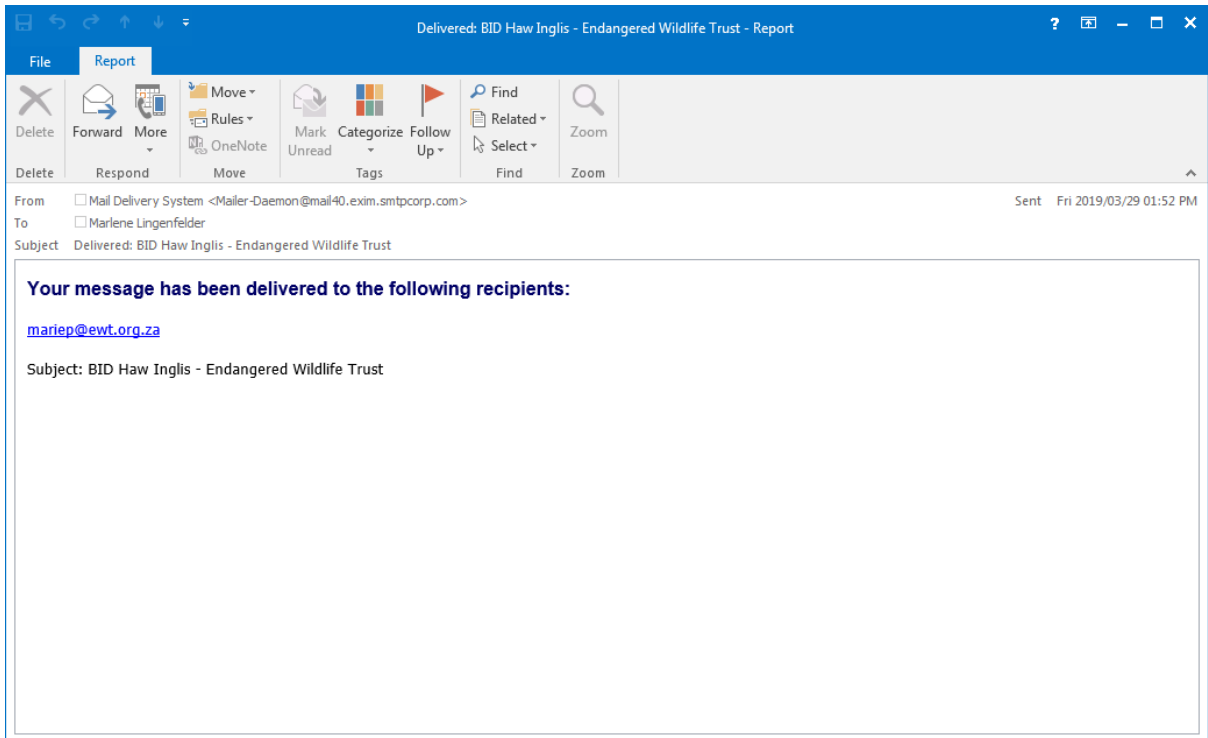
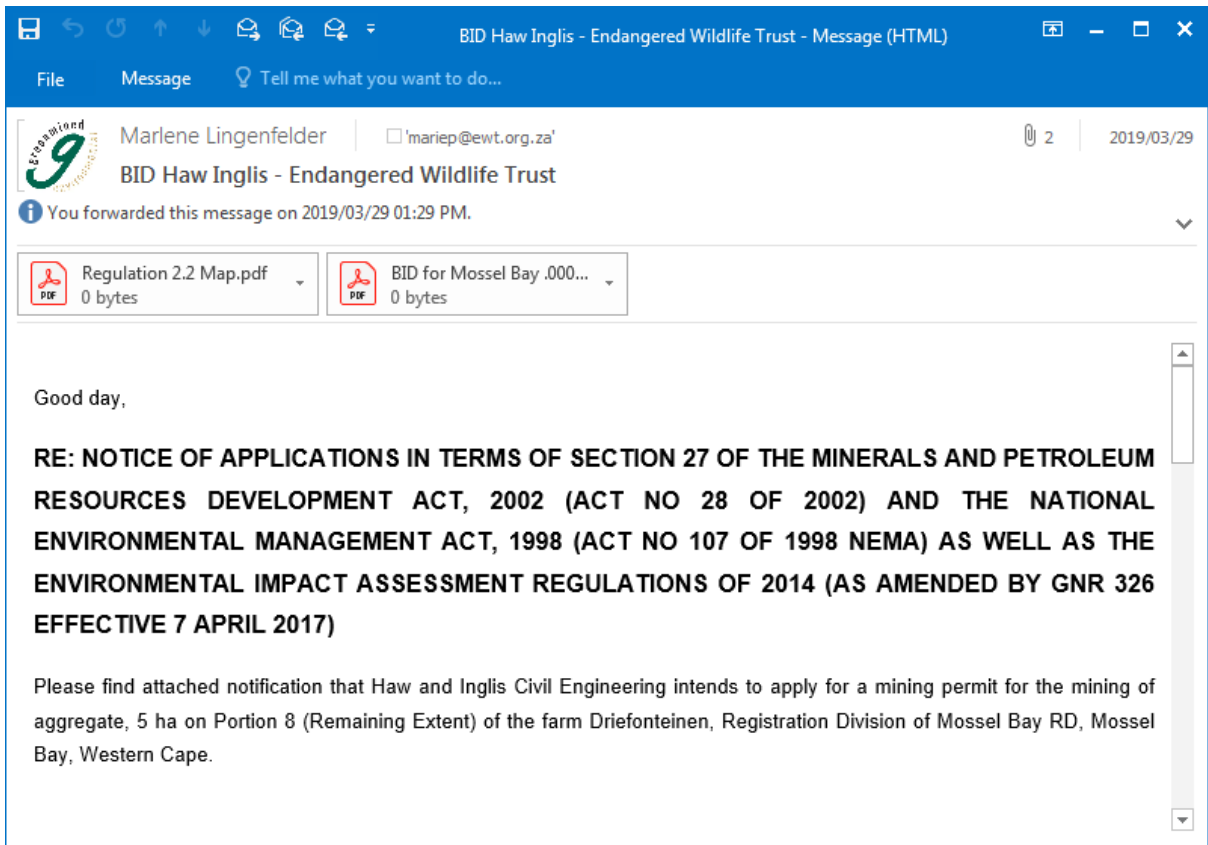
Portion 8 (Remaining Extent) of the farm Driefonteinen, Registration Division of Mossel Bay RD, Mossel Bay, Western Cape is situated approximately ±22.47km west of Mossel Bay. The area earmarked for the proposed mining falls on a section of the farm that was previously used as an existing quarry and the intention of this application is to increase the existing quarry. The GPS coordinates of the proposed mining area are as follow:

Site Coordinates – Decimal Degrees	
A.	-34.180768, 21.894673
B.	-34.182262, 21.894542
C.	-34.182071, 21.891307
D.	-34.180587, 21.891401

the goal isn't to live forever, it is to protect a planet that will

Greenmined Environmental (Pty) Ltd | Tel: 021 951 2878 | Fax: 088 648 0579
Office No 38, Baker Square Blook 1, De Beers Avenue, Paardevlei, Somerset West, 7130
Postnet Suite 62, Private Bag X16, Somerset West, 7129
Directors: S Smit; R L Shedlock; C Weideman | Reg No: 2012/065665/07 | VAT No. 4040283032





PROOF OF POST SEND TO ENDANGERED WILDLIFE TRUST

Endangered Wildlife Trust
Private Bag X11
Modderfontein
1690

REGISTERED LETTER
(with a domestic insurance option)
- Full domestic tracking and tracing
- Domestic insurance
ShareCall 0800 111 332 www.spcpa.co.za
RC2325782132A

Att: Dr Marie Parramon-Gurney
011 372 3600

Ref: Background Information Document – Haw and Inglis

A RC2325782132A

1st RC2325782132A

D RC2325782132A


RECIPIENT NAME (please print clearly)

REGISTERED LETTER <small>(with a domestic insurance option)</small>	REGISTERED LETTER <small>(with a domestic insurance option)</small>
RC2325782132A	RC2325782132A
A BOOK COPY	CUSTOMER COPY 20100808

**PROOF OF CORRESPONDENCE WITH WEST COAST BOTANICAL SOCIETY
ON THE 29TH OF MARCH 2019**

DMR Reference Number: WC 30/5/1/3/2/ MP



West Coast Botanical Society

BACKGROUND INFORMATION DOCUMENT

Applicant:
Haw and Ingils Engineering (Pty) Ltd
Private Bag X3
Durbanville
7551
Tel: 021 976 1110

Attention: Mr Con Meyer

29 March 2019

Dear sir

RE: NOTICE OF APPLICATIONS IN TERMS OF SECTION 27 OF THE MINERALS AND PETROLEUM RESOURCES DEVELOPMENT ACT, 2002 (ACT NO 28 OF 2002) AND THE NATIONAL ENVIRONMENTAL MANAGEMENT ACT, 1998 (ACT NO 107 OF 1998 NEMA) AS WELL AS THE ENVIRONMENTAL IMPACT ASSESSMENT REGULATIONS OF 2014 (AS AMENDED BY GNR 326 EFFECTIVE 7 APRIL 2017)

Haw and Ingils Civil Engineering intends to apply for a mining permit for the mining of aggregate, 5 ha on Portion 8 (Remaining Extent) of the farm Driefonteinen, Registration Division of Mossel Bay RD, Mossel Bay, Western Cape.

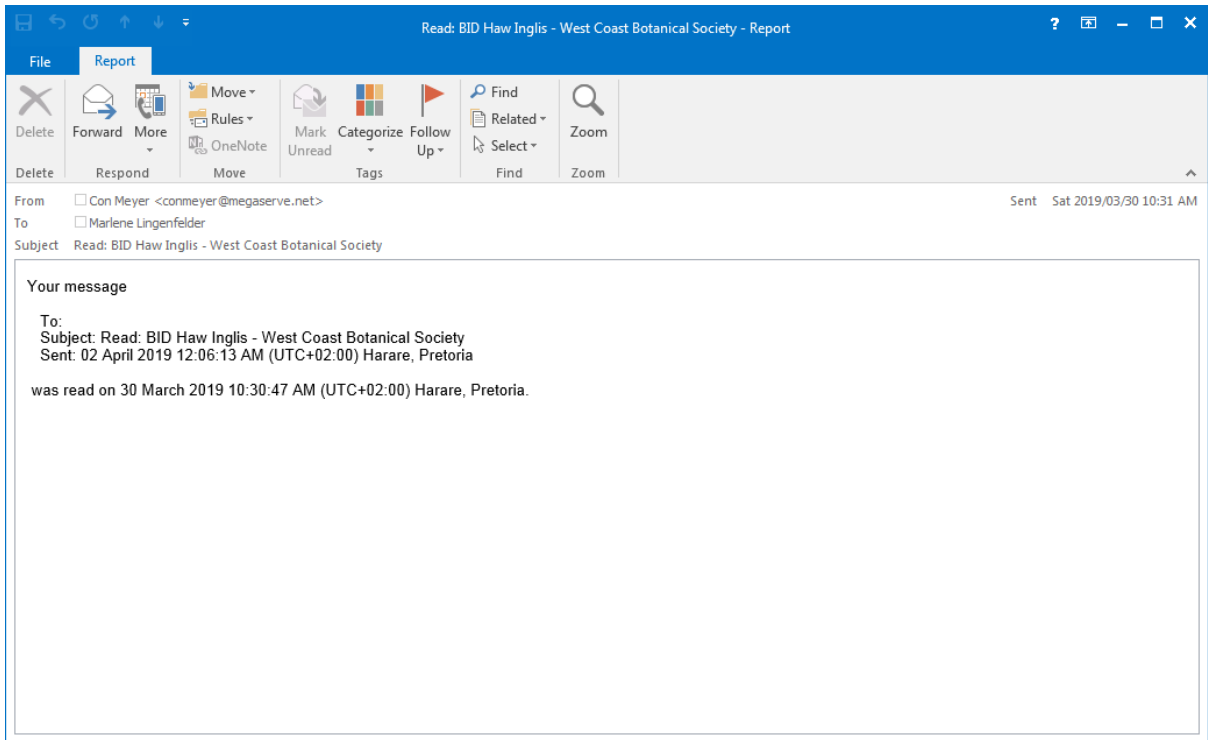
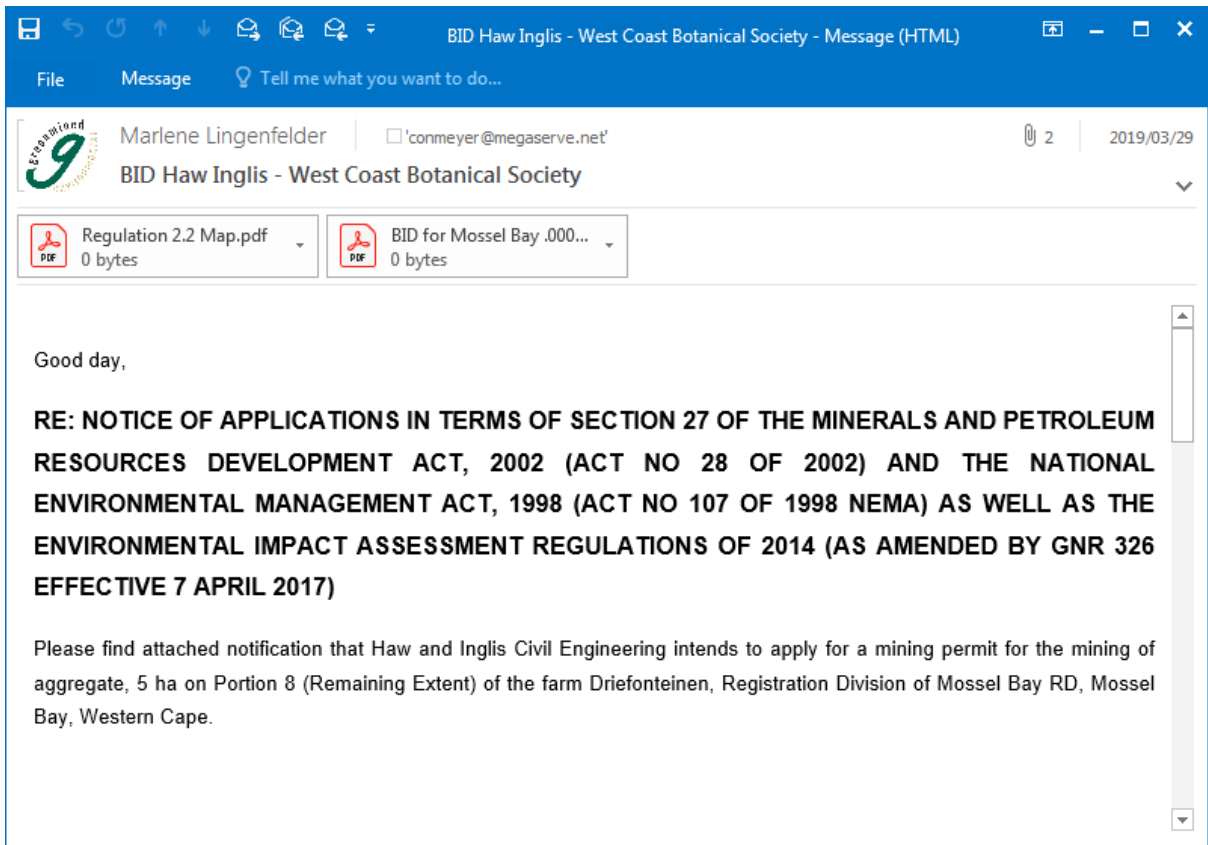
SITE DESCRIPTION

Portion 8 (Remaining Extent) of the farm Driefonteinen, Registration Division of Mossel Bay RD, Mossel Bay, Western Cape is situated approximately ±22.47km west of Mossel Bay. The area earmarked for the proposed mining falls on a section of the farm that was previously used as an existing quarry and the intention of this application is to increase the existing quarry. The GPS coordinates of the proposed mining area are as follow:

Site Coordinates – Decimal Degrees	
A.	-34.180768, 21.894673
B.	-34.182262, 21.894542
C.	-34.182071, 21.891307
D.	-34.180587, 21.891401

the goal isn't to live forever, it is to protect a planet that will

Greenmined Environmental (Pty) Ltd | Tel: 021 851 2878 | Fax: 088 648 0678
Office No 38, Baker Square Blook 1, De Beers Avenue, Paardevlei, Somerset West, 7130
Postnet Suite 62, Private Bag X16, Somerset West, 7129
Directors: S Smit; R L Shedlock; C Weideman | Reg No: 2012/05666/07 | VAT No. 4040283032



PROOF OF CORRESPONDENCE WITH DEPARTMENT OF ECONOMIC DEVELOPMENT AND TOURISM ON THE 29TH OF MARCH 2019

DMR Reference Number: WC 30/5/1/3/2/ MP



BACKGROUND INFORMATION DOCUMENT

Applicant:

Haw and Ingils Engineering (Pty) Ltd
Private Bag X3
Durbanville
7551
Tel: 021 976 1110

Department of Economic Development and Tourism

PO Box 979

Cape Town

8000

Attention: Mr Solly Fourie

29 March 2019

Dear sir

RE: NOTICE OF APPLICATIONS IN TERMS OF SECTION 27 OF THE MINERALS AND PETROLEUM RESOURCES DEVELOPMENT ACT, 2002 (ACT NO 28 OF 2002) AND THE NATIONAL ENVIRONMENTAL MANAGEMENT ACT, 1998 (ACT NO 107 OF 1998 NEMA) AS WELL AS THE ENVIRONMENTAL IMPACT ASSESSMENT REGULATIONS OF 2014 (AS AMENDED BY GNR 326 EFFECTIVE 7 APRIL 2017)

Haw and Ingils Civil Engineering intends to apply for a mining permit for the mining of aggregate, 5 ha on Portion 8 (Remaining Extent) of the farm Driefonteinen, Registration Division of Mossel Bay RD, Mossel Bay, Western Cape.

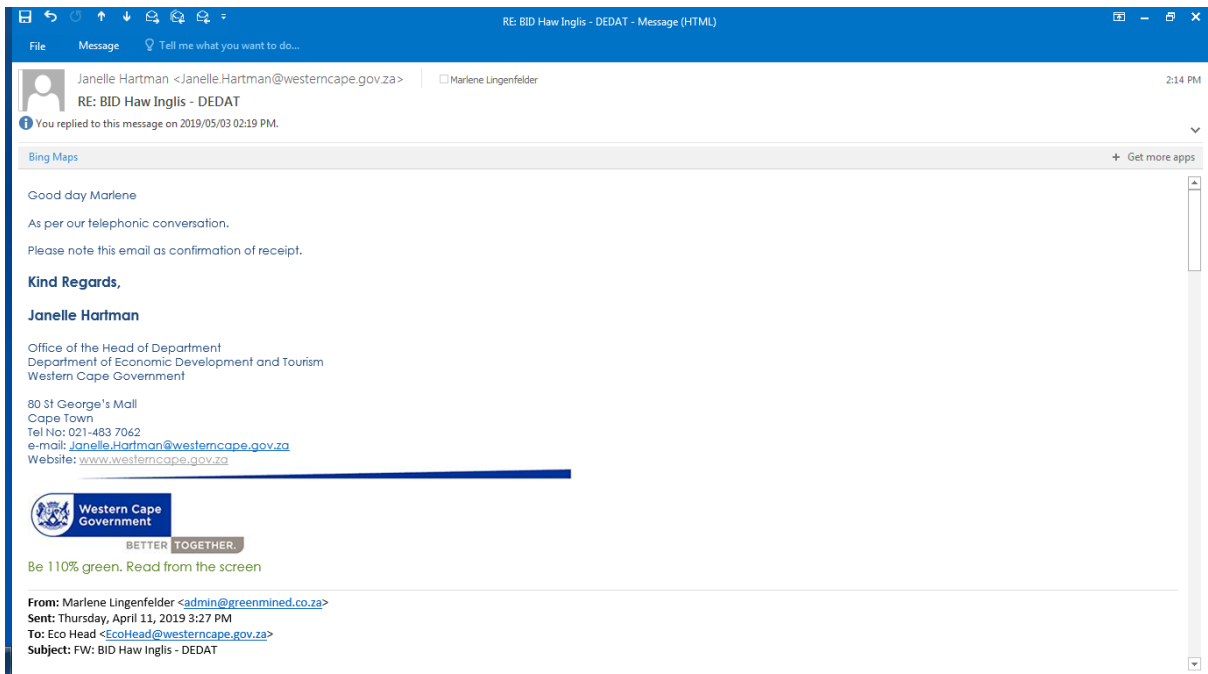
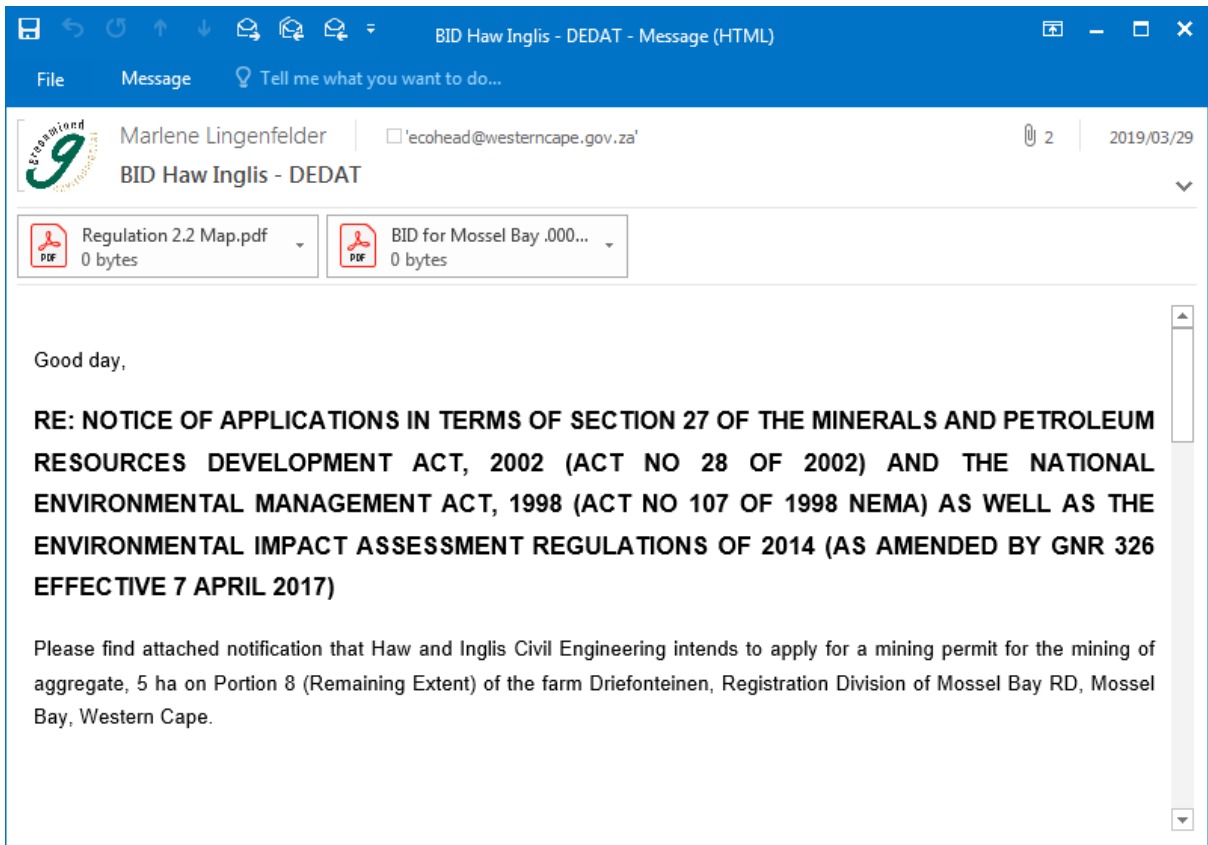
SITE DESCRIPTION

Portion 8 (Remaining Extent) of the farm Driefonteinen, Registration Division of Mossel Bay RD, Mossel Bay, Western Cape is situated approximately ±22.47km west of Mossel Bay. The area earmarked for the proposed mining falls on a section of the farm that was previously used as an existing quarry and the intention of this application is to increase the existing quarry. The GPS coordinates of the proposed mining area are as follow:

Site Coordinates – Decimal Degrees	
A.	-34.180768, 21.894673
B.	-34.182262, 21.894642
C.	-34.182071, 21.891307
D.	-34.180587, 21.891401

the goal isn't to live forever, it is to protect a planet that will

Greenmined Environmental (Pty) Ltd | Tel: 021 851 2878 | Fax: 088 648 0678
Office No 38, Baker Square Block 1, De Beers Avenue, Paardevlei, Somerset West, 7180
Postnet Suite 62, Private Bag X15, Somerset West, 7129
Directors: S Smit; R L Shedlock; C Weideman | Reg No: 2012/065685/07 | VAT No. 4040283032



**PROOF OF POST SEND TO DEPARTMENT OF ECONOMIC DEVELOPMENT
AND TOURISM**

Department of Economic Development and Tourism
PO Box 979
Cape Town
8000

Att: Mr Solly Fourie
021 483 5065

Ref: Background Information Document – Haw and Inglis

REGISTERED LETTER
(with a domestic insurance option)
+ Full Domestic tracking and tracing
+ Domestic Insurance
ShareCall 0800 111 800 www.saspost.co.za
RC232678332ZA

A RC232678332ZA


1st RC232678332ZA

D RC232678332ZA


RECIPIENT NAME (please print clearly)

REGISTERED LETTER
(with a domestic insurance option)
RC232678332ZA
A BOOK COPY

REGISTERED LETTER
(with a domestic insurance option)
RC232678332ZA
CUSTOMER COPY 202208

**PROOF OF CORRESPONDENCE WITH DEPARTMENT OF AGRICULTURE ON
THE 29TH OF MARCH 2019**

DMR Reference Number: WC 30/5/1/3/2/ MP



BACKGROUND INFORMATION DOCUMENT

Applicant:

Haw and Inglis Engineering (Pty) Ltd
Private Bag X3
Durbanville
7551
Tel: 021 976 1110

Department of Agriculture

Private Bag X1

Eisenburg

7607

021 808 5005

Attention: Mr. Brandon Layman

29 March 2019

Dear sir

RE: NOTICE OF APPLICATIONS IN TERMS OF SECTION 27 OF THE MINERALS AND PETROLEUM RESOURCES DEVELOPMENT ACT, 2002 (ACT NO 28 OF 2002) AND THE NATIONAL ENVIRONMENTAL MANAGEMENT ACT, 1998 (ACT NO 107 OF 1998 NEMA) AS WELL AS THE ENVIRONMENTAL IMPACT ASSESSMENT REGULATIONS OF 2014 (AS AMENDED BY GNR 326 EFFECTIVE 7 APRIL 2017)

Haw and Inglis Civil Engineering intends to apply for a mining permit for the mining of aggregate, 5 ha on Portion 8 (Remaining Extent) of the farm Driefonteinen, Registration Division of Mossel Bay RD, Mossel Bay, Western Cape.

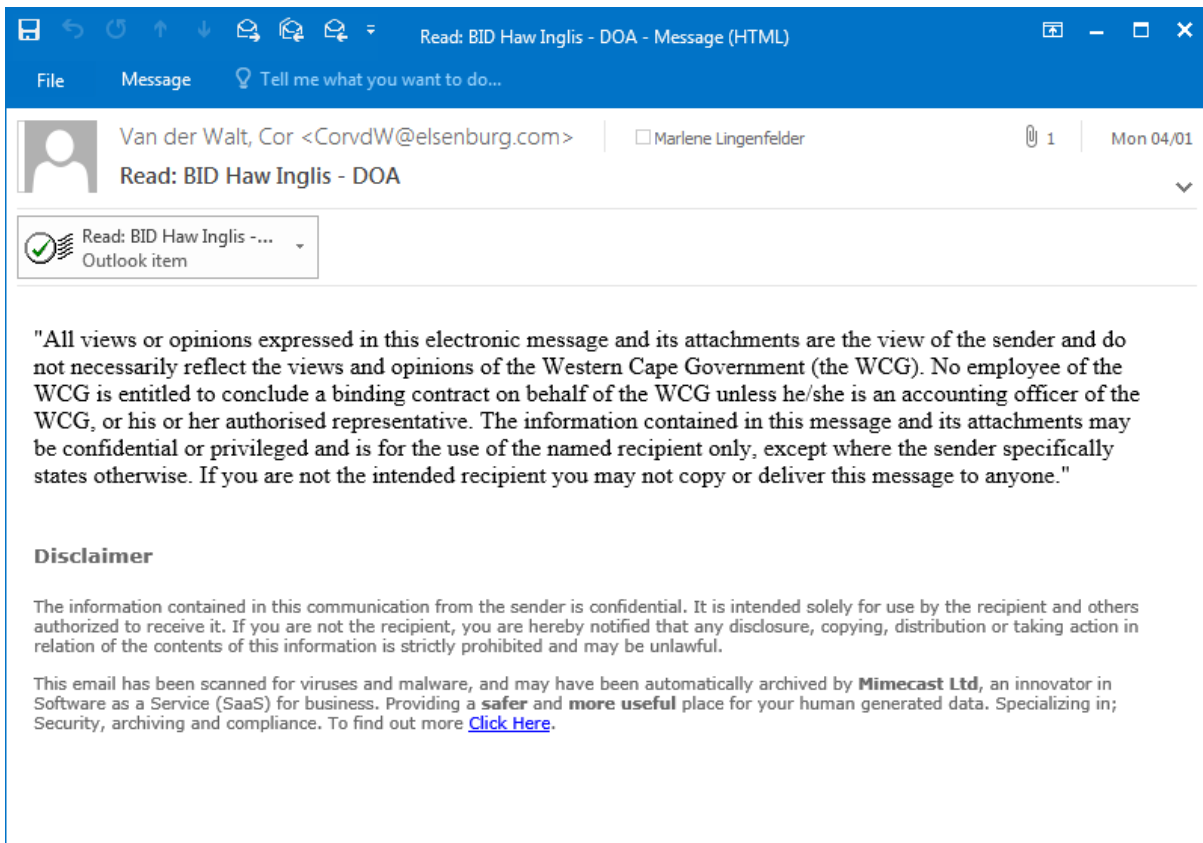
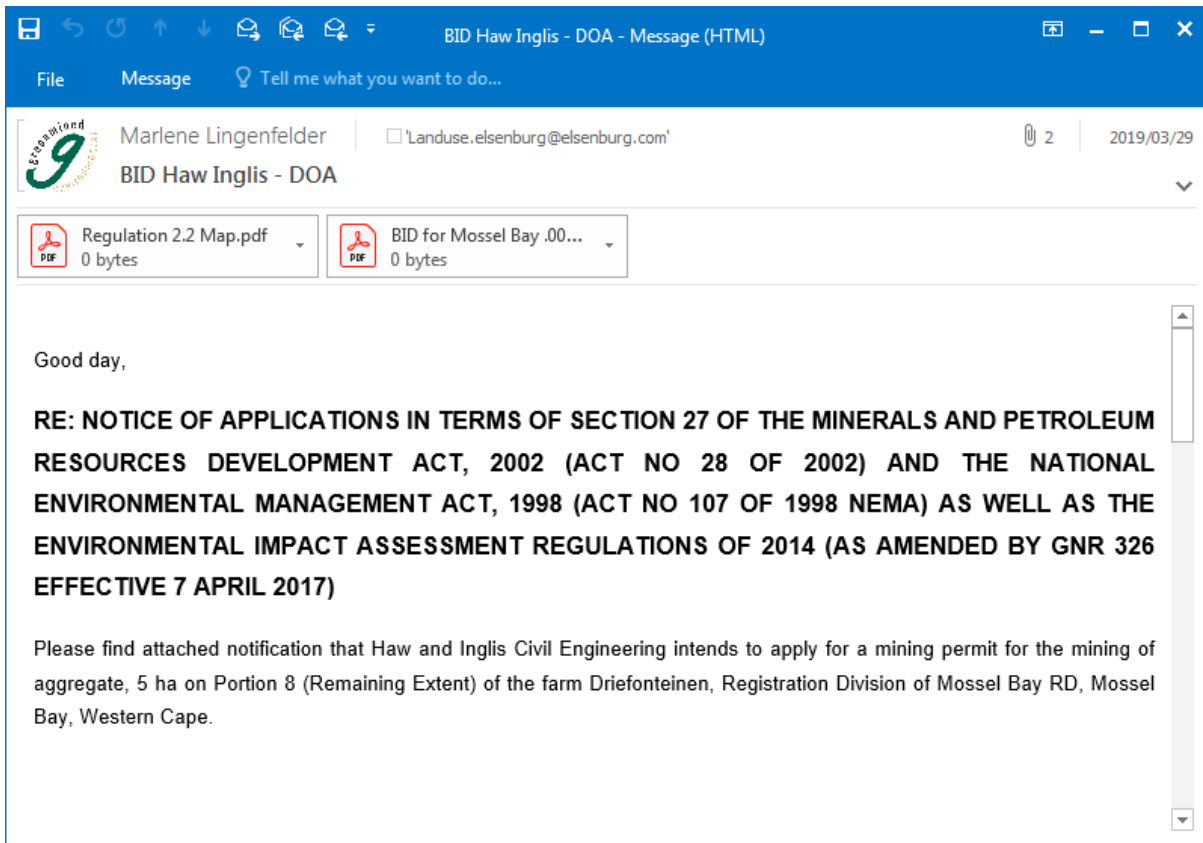
SITE DESCRIPTION

Portion 8 (Remaining Extent) of the farm Driefonteinen, Registration Division of Mossel Bay RD, Mossel Bay, Western Cape is situated approximately ±22.47km west of Mossel Bay. The area earmarked for the proposed mining falls on a section of the farm that was previously used as an existing quarry and the intention of this application is to increase the existing quarry. The GPS coordinates of the proposed mining area are as follow:

Site Coordinates – Decimal Degree	
A.	-34.180768, 21.894673
B.	-34.182262, 21.894542
C.	-34.182071, 21.891307
D.	-34.180587, 21.891401

the goal isn't to live forever, it is to protect a planet that will

Greenmined Environmental (Pty) Ltd | Tel: 021 851 2873 | Fax: 086 648 0578
Office No 38, Baker Square Blook 1, De Beers Avenue, Paardevlei, Somerset West, 7130
Postnet Suite 62, Private Bag X15, Somerset West, 7129
Directors: S Smit; R L Shedlock; C Weideman | Reg No: 2012/065685/07 | VAT No. 4040283032



PROOF OF POST SEND TO DEPARTMENT OF AGRICULTURE

Department of Agriculture
Private Bag X1
Eisenburg
7607

Att: Mr. Brandon Layman
021 808 5005

Ref: Background Information Document – Haw and Inglis

REGISTERED LETTER
(with a domestic insurance option)
Fast Domestic tracking and safety
Domestic Enquiries:
ShareCall 0800 111 302 www.sapp.co.za
RC232878244ZA

A RC232878244ZA


1st RC232878244ZA


D RC232878244ZA


RECIPIENT NAME (please print clearly)

REGISTERED LETTER
(with a domestic insurance option)

RC232878244ZA
A BOOK COPY

REGISTERED LETTER
(with a domestic insurance option)

RC232878244ZA
CUSTOMER COPY 300000

PROOF OF CORRESPONDENCE WITH DEPARTMENT OF RURAL DEVELOPMENT AND LAND REFORM ON THE 29TH OF MARCH 2019

DMR Reference Number: WC 30/5/1/3/2/ MP



BACKGROUND INFORMATION DOCUMENT

Applicant:
Haw and Inglis Engineering (Pty) Ltd
Private Bag X3
Durbanville
7551
Tel: 021 976 1110

Department of Rural Development and Land Reform

Private Bag X9133

Cape Town

8000

021 409 0300

Attention: Me Juanita Fortuin

29 March 2019

Dear madam

RE: NOTICE OF APPLICATIONS IN TERMS OF SECTION 27 OF THE MINERALS AND PETROLEUM RESOURCES DEVELOPMENT ACT, 2002 (ACT NO 28 OF 2002) AND THE NATIONAL ENVIRONMENTAL MANAGEMENT ACT, 1998 (ACT NO 107 OF 1998 NEMA) AS WELL AS THE ENVIRONMENTAL IMPACT ASSESSMENT REGULATIONS OF 2014 (AS AMENDED BY GNR 326 EFFECTIVE 7 APRIL 2017)

Haw and Inglis Civil Engineering intends to apply for a mining permit for the mining of aggregate, 5 ha on Portion 8 (Remaining Extent) of the farm Driefonteinen, Registration Division of Mossel Bay RD, Mossel Bay, Western Cape.

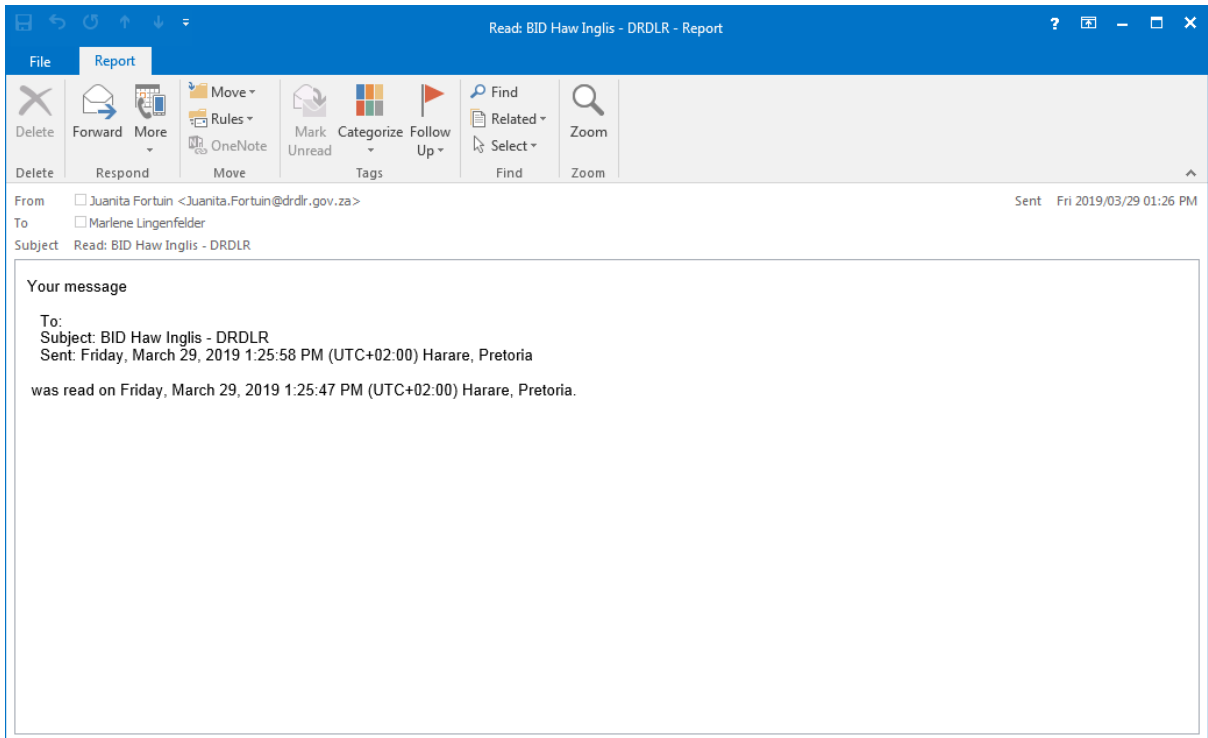
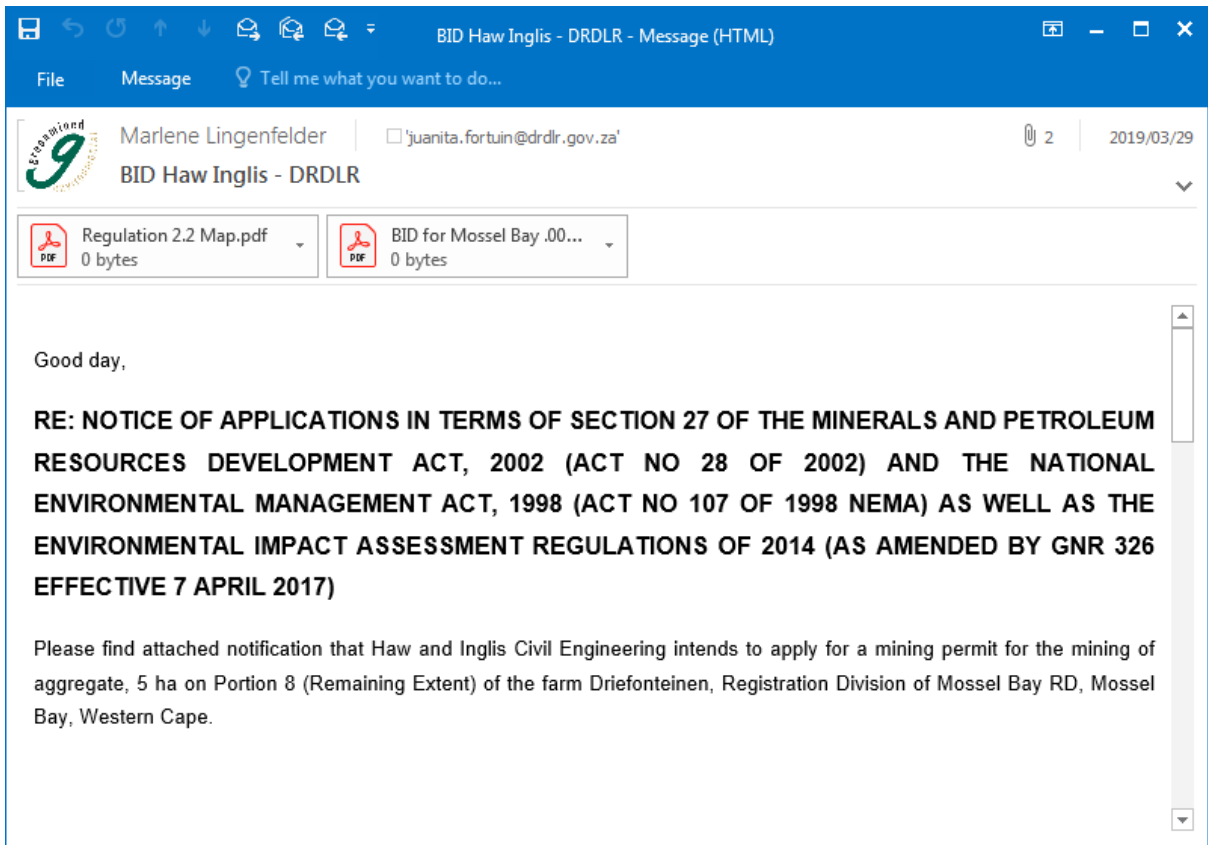
SITE DESCRIPTION

Portion 8 (Remaining Extent) of the farm Driefonteinen, Registration Division of Mossel Bay RD, Mossel Bay, Western Cape is situated approximately ±22.47km west of Mossel Bay. The area earmarked for the proposed mining falls on a section of the farm that was previously used as an existing quarry and the intention of this application is to increase the existing quarry. The GPS coordinates of the proposed mining area are as follow:

Site Coordinates – Decimal Degrees	
A.	-34.180768, 21.894673
B.	-34.182262, 21.894542
C.	-34.182071, 21.891307
D.	-34.180587, 21.891401

the goal isn't to live forever, it is to protect a planet that will

Greenmined Environmental (Pty) Ltd | Tel: 021 851 2878 | Fax: 086 648 0678
Office No 38, Baker Square Blook 1, De Beers Avenue, Paardevlei, Somerset West, 7130
Postnet Suite 82, Private Bag X15, Somerset West, 7129
Directors: B Smit; R L Shedlock; C Weideman | Reg No: 2012/055666/07 | VAT No. 4040283032



**PROOF OF POST SEND TO DEPARTMENT OF RURAL DEVELOPMENT AND
LAND REFORM**

REGISTERED LETTER <small>(with a domestic insurance option) • Full Domestic tracking and tracing • Domestic Enquiries: ShareCall 0800 111 532 • www.spsa.co.za RC232578258ZA</small>	<p>Department of Rural Development and Land Reform Private Bag X9133 Cape Town 8000</p> <p>Att: Me Juanita Fortuin 021 409 0300</p> <p>Ref: Background Information Document – Haw and Inglis</p>
A RC232578258ZA 	
1st RC232578258ZA 	
D RC232578258ZA	
RECIPIENT NAME (please print clearly)	
REGISTERED LETTER <small>(with a domestic insurance option) RC232578258ZA A BOOK COPY</small>	REGISTERED LETTER <small>(with a domestic insurance option) ShareCall 0800 111 532 • www.spsa.co.za RC232578258ZA CUSTOMER COPY <small>021 409 0300</small></small>

PROOF OF CORRESPONDENCE WITH CAPENATURE ON THE 29TH OF MARCH 2019

DMR Reference Number: WC 30/5/1/3/2/ MP



BACKGROUND INFORMATION DOCUMENT

Applicant:

Haw and Inglis Engineering (Pty) Ltd
Private Bag X3
Durbanville
7551
Tel: 021 976 1110

CapeNature
Private Bag X5014
Stellenbosch
7599

Attention: Me Alana Duffell-Ganham

29 March 2019

Dear madam

RE: NOTICE OF APPLICATIONS IN TERMS OF SECTION 27 OF THE MINERALS AND PETROLEUM RESOURCES DEVELOPMENT ACT, 2002 (ACT NO 28 OF 2002) AND THE NATIONAL ENVIRONMENTAL MANAGEMENT ACT, 1998 (ACT NO 107 OF 1998 NEMA) AS WELL AS THE ENVIRONMENTAL IMPACT ASSESSMENT REGULATIONS OF 2014 (AS AMENDED BY GNR 326 EFFECTIVE 7 APRIL 2017)

Haw and Inglis Civil Engineering intends to apply for a mining permit for the mining of aggregate, 5 ha on Portion 8 (Remaining Extent) of the farm Driefonteinen, Registration Division of Mossel Bay RD, Mossel Bay, Western Cape.

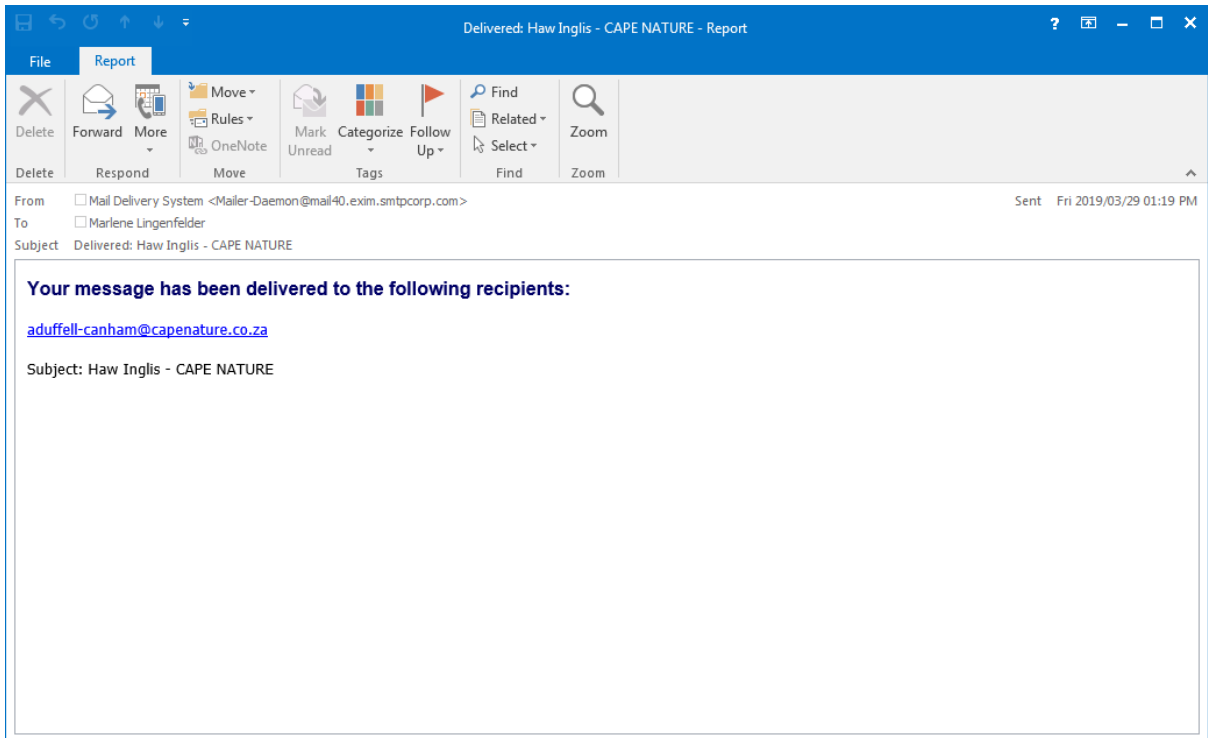
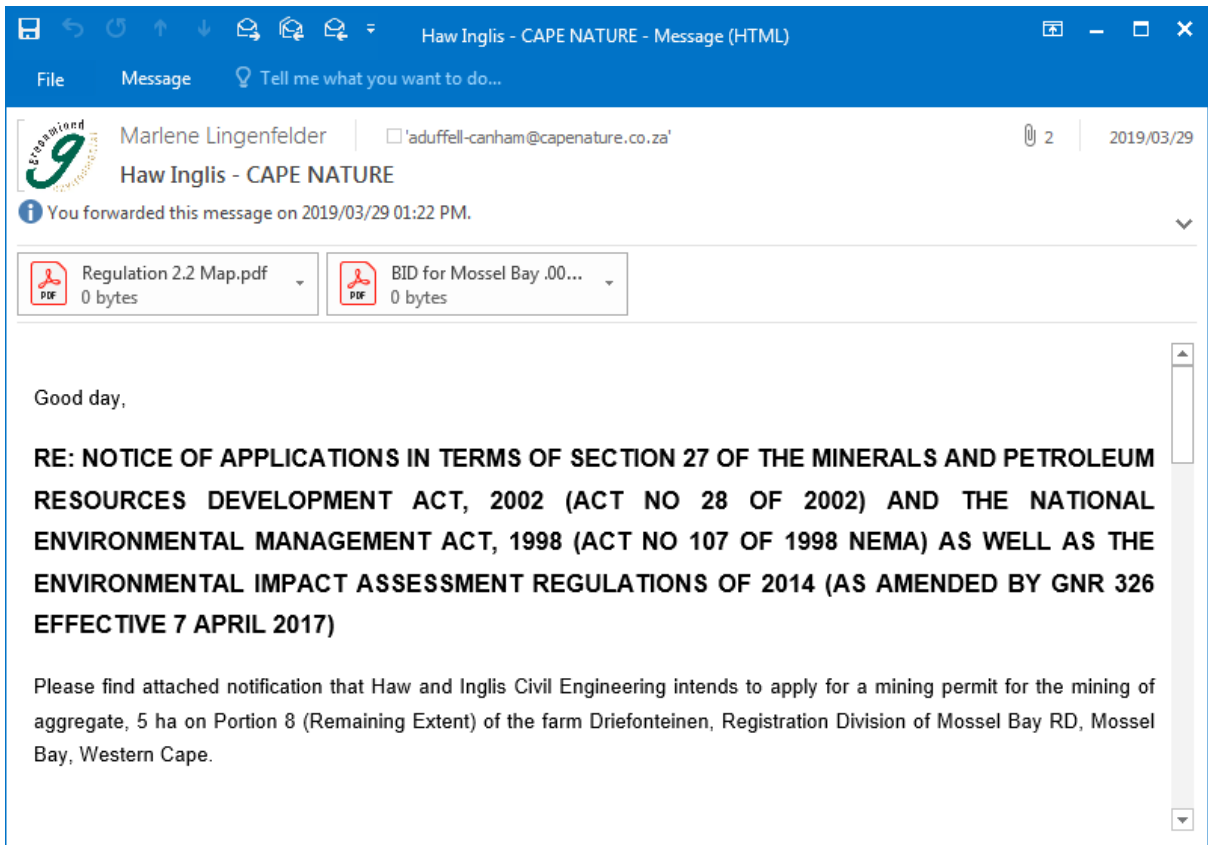
SITE DESCRIPTION

Portion 8 (Remaining Extent) of the farm Driefonteinen, Registration Division of Mossel Bay RD, Mossel Bay, Western Cape is situated approximately ±22.47km west of Mossel Bay. The area earmarked for the proposed mining falls on a section of the farm that was previously used as an existing quarry and the intention of this application is to increase the existing quarry. The GPS coordinates of the proposed mining area are as follow:

Site Coordinates – Decimal Degrees	
A.	-34.180758, 21.894673
B.	-34.182252, 21.894542
C.	-34.182071, 21.891307
D.	-34.180587, 21.891401

the goal isn't to live forever, it is to protect a planet that will

Greenmined Environmental (Pty) Ltd | Tel: 021 851 2978 | Fax: 086 648 0578
Office No 38, Baker Square Block 1, De Beers Avenue, Paardevlei, Somerset West, 7130
Postnet Suite 62, Private Bag X15, Somerset West, 7129
Directors: B Smit; R L Shedlock; C Weideman | Reg No: 2012/065685/07 | VAT No. 4040283032



PROOF OF POST SEND TO CAPENATURE

CapeNature
Private Bag X5014
Stellenbosch
7599

Att: Me Alana Duffell-Canham
021 866 8000

Ref: Background Information Document – Haw and Inglis

REGISTERED LETTER
(with a domestic insurance option)
- Full Domestic Tracking and tracing
- Domestic Insurance
ShareCall 0800 111 552 www.sagepost.co.za
RC232678383ZA

A RC232678383ZA

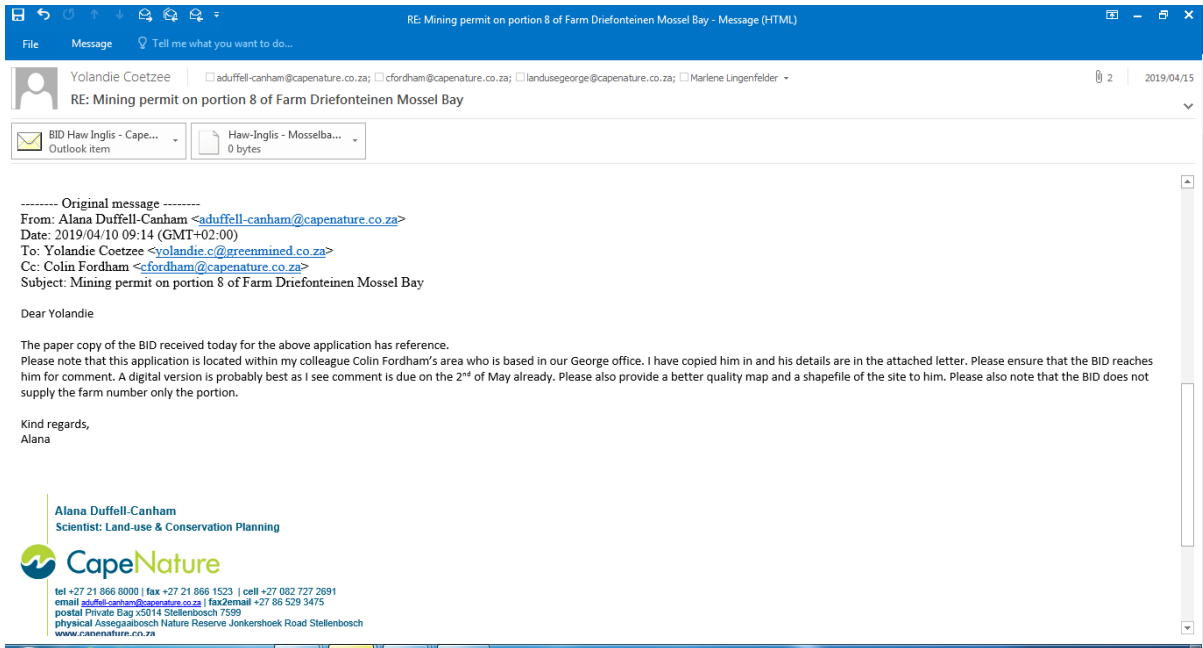

1st RC232678383ZA


D RC232678383ZA

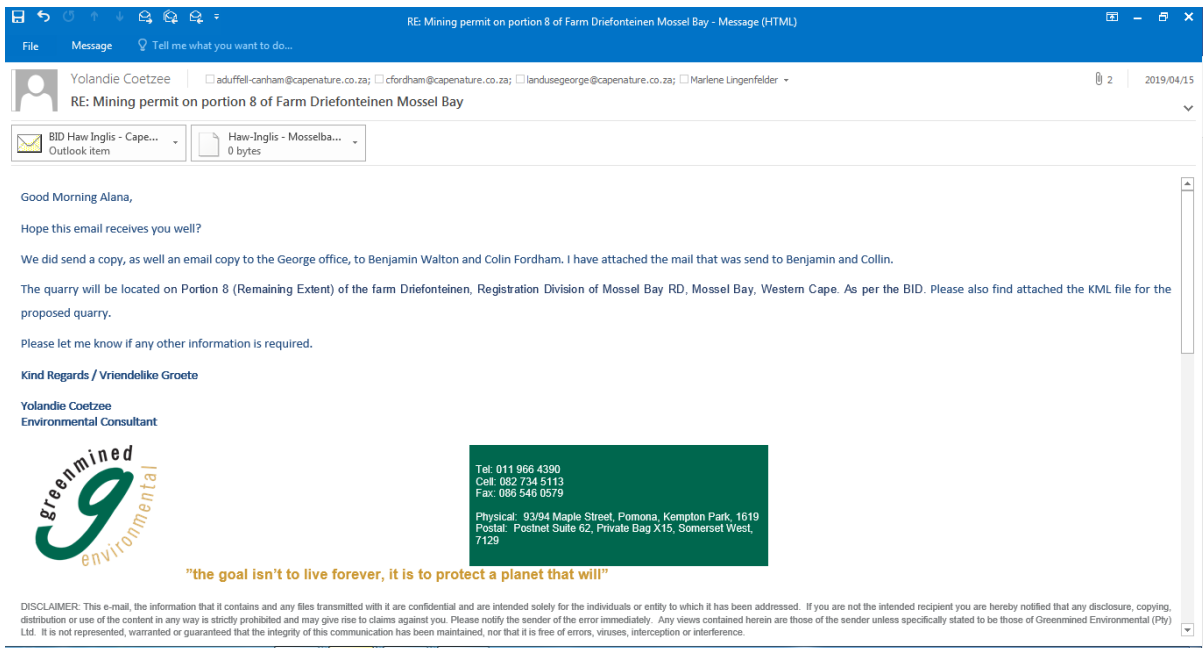

RECIPIENT NAME (please print clearly)

REGISTERED LETTER <small>(with a domestic insurance option)</small> RC232678383ZA A BOOK COPY	REGISTERED LETTER <small>(with a domestic insurance option)</small> RC232678383ZA CUSTOMER COPY 0910000
---	---

RESPONSE RECEIVED FROM WITH CAPENATURE ON THE 15TH OF APRIL 2019



RESPONSE SEND TO CAPENATURE ON THE 16TH OF APRIL 2019



PROOF OF CORRESPONDENCE WITH PETROSA ON THE 29TH OF MARCH 2019

DMR Reference Number: WC 30/5/1/3/2/ MP



BACKGROUND INFORMATION DOCUMENT

Applicant:

Haw and Ingils Engineering (Pty) Ltd
Private Bag X3
Durbanville
7551
Tel: 021 976 1110

Private bag X14

PetroSA

6500

Attention: Ms Dian Naicker

29 March 2019

Dear madam

RE: NOTICE OF APPLICATIONS IN TERMS OF SECTION 27 OF THE MINERALS AND PETROLEUM RESOURCES DEVELOPMENT ACT, 2002 (ACT NO 28 OF 2002) AND THE NATIONAL ENVIRONMENTAL MANAGEMENT ACT, 1998 (ACT NO 107 OF 1998 NEMA) AS WELL AS THE ENVIRONMENTAL IMPACT ASSESSMENT REGULATIONS OF 2014 (AS AMENDED BY GNR 326 EFFECTIVE 7 APRIL 2017)

Haw and Ingils Civil Engineering intends to apply for a mining permit for the mining of aggregate, 5 ha on Portion 8 (Remaining Extent) of the farm Driefonteinen, Registration Division of Mossel Bay RD, Mossel Bay, Western Cape.

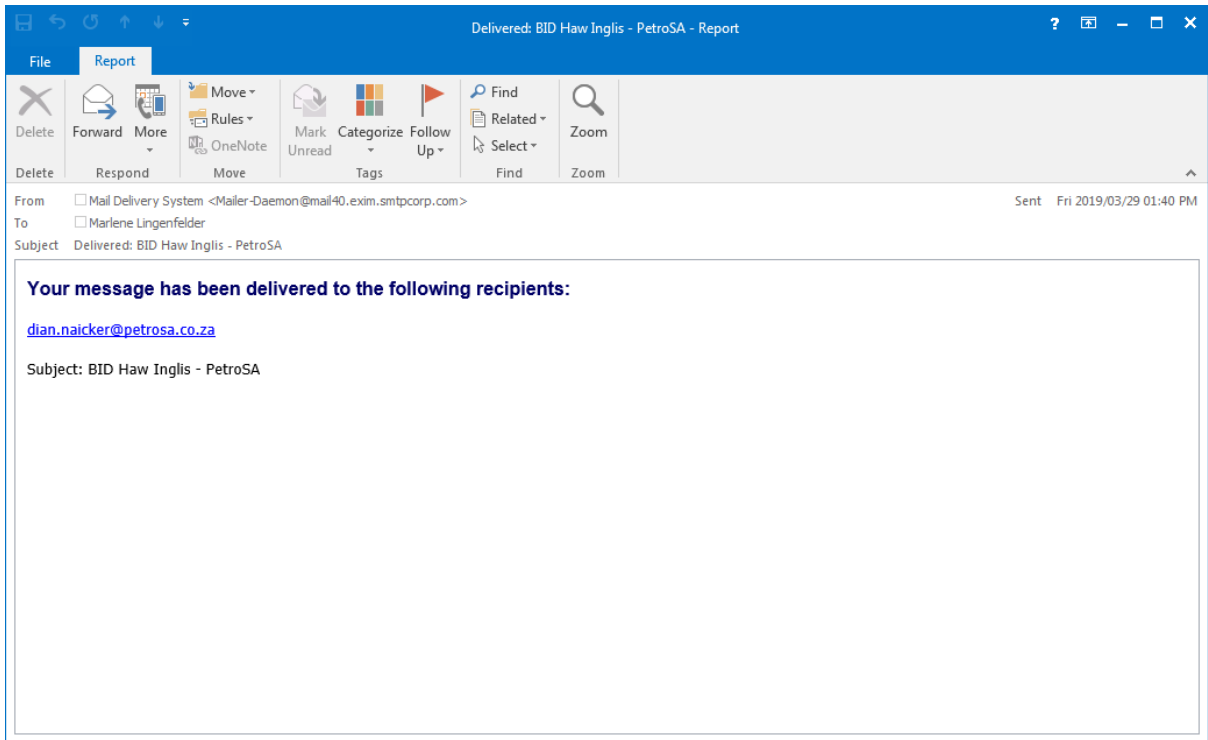
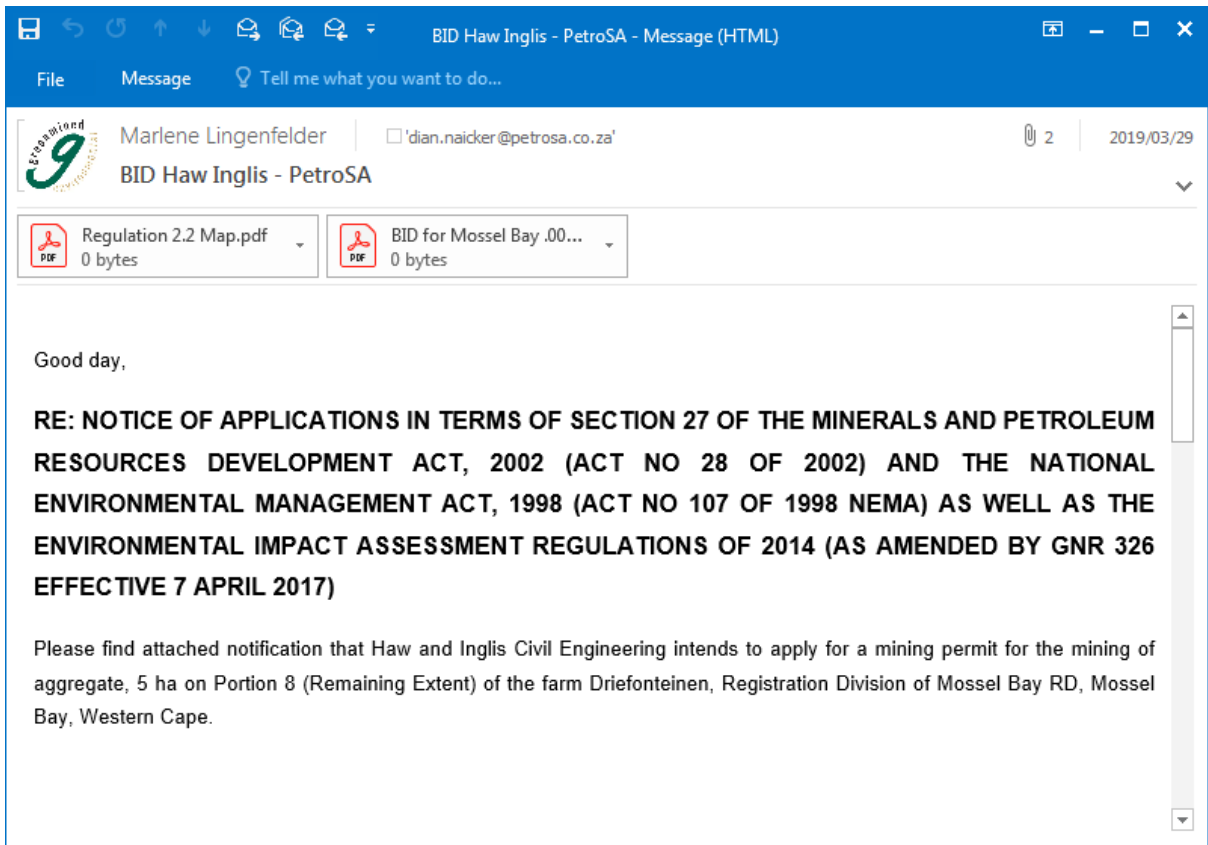
SITE DESCRIPTION

Portion 8 (Remaining Extent) of the farm Driefonteinen, Registration Division of Mossel Bay RD, Mossel Bay, Western Cape is situated approximately ±22.47km west of Mossel Bay. The area earmarked for the proposed mining falls on a section of the farm that was previously used as an existing quarry and the intention of this application is to increase the existing quarry. The GPS coordinates of the proposed mining area are as follow:



Site Coordinates – Decimal Degrees	
A.	-34.180768, 21.894673
B.	-34.182262, 21.894542
C.	-34.182071, 21.891307
D.	-34.180587, 21.891401

the goal isn't to live forever, it is to protect a planet that will

Greenmined Environmental (Pty) Ltd (Tel: 021 851 2873 | Fax: 088 648 0578)
Office No 38, Baker Square Block 1, De Beers Avenue, Paardevlei, Somerset West, 7130
Postnet Suite 82, Private Bag X16, Somerset West, 7129
Directors: B Smit; R L Shedlock; C Weideman | Reg No: 2012/065566/07 | VAT No. 4040293032



PROOF OF POST SEND TO PETRO SA

<p>REGISTERED LETTER <small>(with a domestic insurance option)</small> • Full Domestic tracking and tracing • Domestic Equivalents • ShareCall 0800 271 987 www.petro.co.za RC232678346ZA</p>	<p>Private bag X14 PetroSA 6500</p> <p>Att: Dian Naicker 044 602 2626</p> <p>Ref: Background Information Document – Haw and Inglis</p>
<p>A RC232678346ZA </p>	
<p>1st RC232678346ZA </p>	
<p>D RC232678346ZA </p>	
<p>RECIPIENT NAME (please print clearly)</p>	
<p>REGISTERED LETTER <small>(with a domestic insurance option)</small> RC232678346ZA A BOOK COPY</p>	<p>REGISTERED LETTER <small>(with a domestic insurance option)</small> ShareCall 0800 271 987 www.petro.co.za RC232678346ZA CUSTOMER COPY </p>

**PROOF OF CORRESPONDENCE WITH VODACOM ON THE 29TH OF MARCH
2019**

DMR Reference Number: WC 30/5/1/3/2/ MP



BACKGROUND INFORMATION DOCUMENT

Applicant:
Haw and Inglis Engineering (Pty) Ltd
Private Bag X3
Durbanville
7551
Tel: 021 976 1110

Attention: Ms. Abongile Mqoqada

29 March 2019

Dear madam

RE: NOTICE OF APPLICATIONS IN TERMS OF SECTION 27 OF THE MINERALS AND PETROLEUM RESOURCES DEVELOPMENT ACT, 2002 (ACT NO 28 OF 2002) AND THE NATIONAL ENVIRONMENTAL MANAGEMENT ACT, 1998 (ACT NO 107 OF 1998 NEMA) AS WELL AS THE ENVIRONMENTAL IMPACT ASSESSMENT REGULATIONS OF 2014 (AS AMENDED BY GNR 326 EFFECTIVE 7 APRIL 2017)

Haw and Inglis Civil Engineering intends to apply for a mining permit for the mining of aggregate, 5 ha on Portion 8 (Remaining Extent) of the farm Driefonteinen, Registration Division of Mossel Bay RD, Mossel Bay, Western Cape.

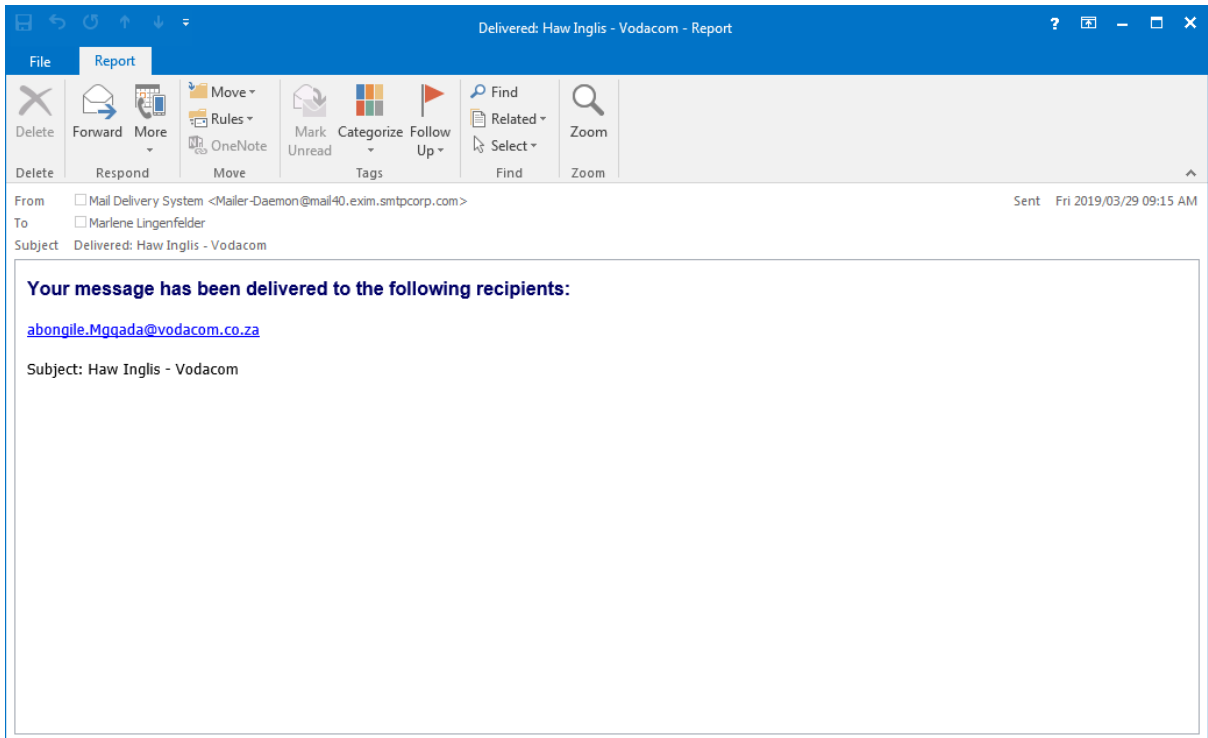
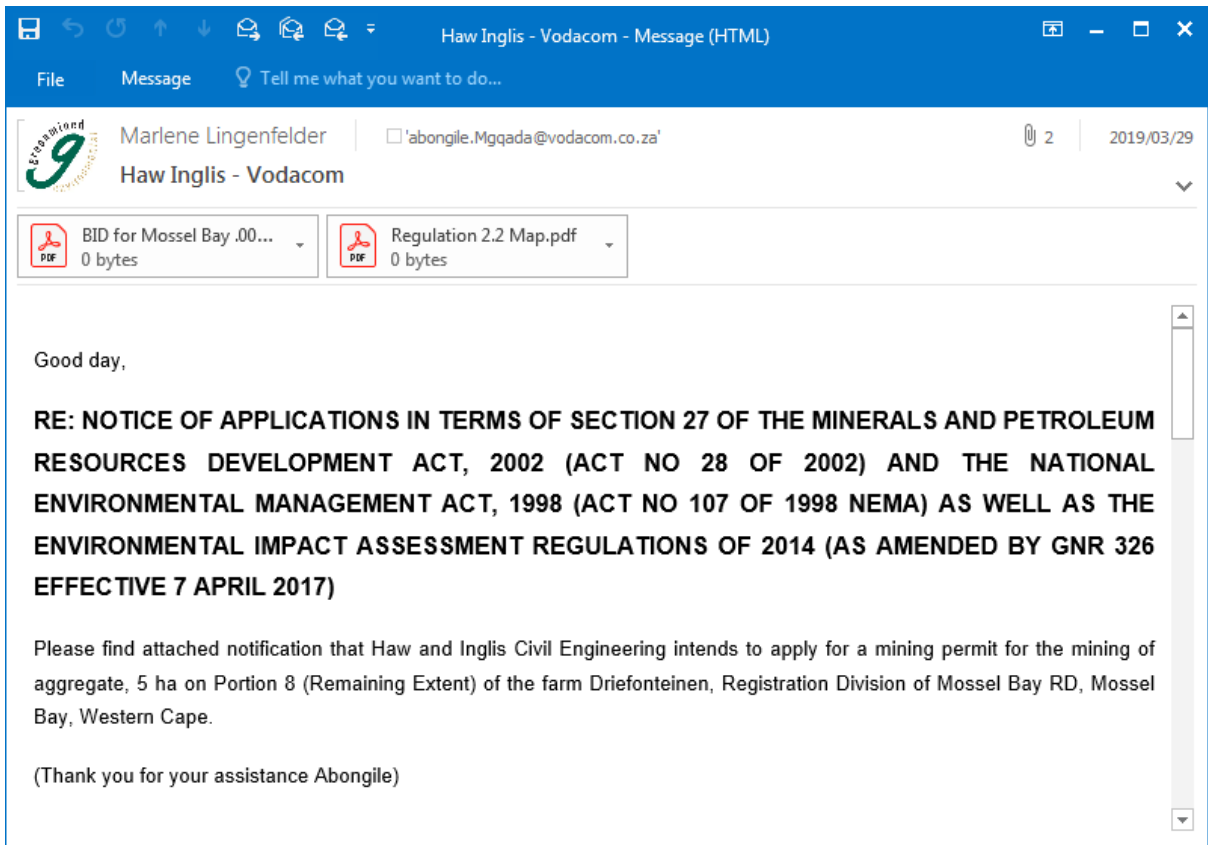
SITE DESCRIPTION

Portion 8 (Remaining Extent) of the farm Driefonteinen, Registration Division of Mossel Bay RD, Mossel Bay, Western Cape is situated approximately ±22.47km west of Mossel Bay. The area earmarked for the proposed mining falls on a section of the farm that was previously used as an existing quarry and the intention of this application is to increase the existing quarry. The GPS coordinates of the proposed mining area are as follow:

Site Coordinates – Decimal Degrees	
A.	-34.180768, 21.894673
B.	-34.182262, 21.894542
C.	-34.182071, 21.891307
D.	-34.180587, 21.891401

the goal isn't to live forever, it is to protect a planet that will

Greenmined Environmental (Pty) Ltd (Tel: 021 851 2878 | Fax: 088 648 0578)
Office No 38, Baker Square Block 1, De Beers Avenue, Paardevlei, Somerset West, 7180
Postnet Suite 82, Private Bag X16, Somerset West, 7129
Directors: S Smit; R L Shedlock; C Weideman | Reg No: 2012/065685/07 | VAT No. 4040283032



NOTIFICATION OF OWNERS AND NEIGHBOURS

Organisation	Name
Mr Kokkie Muller – Land Owner	Driefontein 243, Portion 15
Mr Emile van Rensburg	Vans Elektries
Mr Bennie Pienaar	Bertie Pienaar Trust
Mr Johan van Rensburg	J J Van Rensburg Familietrust
Mrs Maria C Muller	Pierre Muller Familie Trust
Me Marisa Borrett	Wild X Adventures
Gerhard van Rooyen	Indalu Game Reserve
Mr Flip Fivaz	Arbeidsloon Kampterein
Mr Hennie Pienaar	Hennie Pienaar
Mr Tersius Jones	De Heus Voere
Mr Willie Smit	Willie Smit
Mr Gilbert Muller	Gilbert Muller

PHS Consulting	Paul Slabbert
----------------	---------------

**PROOF OF CORRESPONDENCE WITH MR KOKKIE MULLER – LAND OWNER
ON THE 29TH OF MARCH 2019**

DMR Reference Number: WC 30/5/1/3/2/ MP



BACKGROUND INFORMATION DOCUMENT

Applicant:

Haw and Inglis Engineering (Pty) Ltd
Private Bag X3
Durbanville
7551
Tel: 021 976 1110

Postbus 301

Mosselbaai

6500

Attention: Mr. Kokkie Muller

29 March 2019

Dear sir

RE: NOTICE OF APPLICATIONS IN TERMS OF SECTION 27 OF THE MINERALS AND PETROLEUM RESOURCES DEVELOPMENT ACT, 2002 (ACT NO 28 OF 2002) AND THE NATIONAL ENVIRONMENTAL MANAGEMENT ACT, 1998 (ACT NO 107 OF 1998 NEMA) AS WELL AS THE ENVIRONMENTAL IMPACT ASSESSMENT REGULATIONS OF 2014 (AS AMENDED BY GNR 326 EFFECTIVE 7 APRIL 2017)

Haw and Inglis Civil Engineering intends to apply for a mining permit for the mining of aggregate, 5 ha on Portion 8 (Remaining Extent) of the farm Driefonteinen, Registration Division of Mossel Bay RD, Mossel Bay, Western Cape.

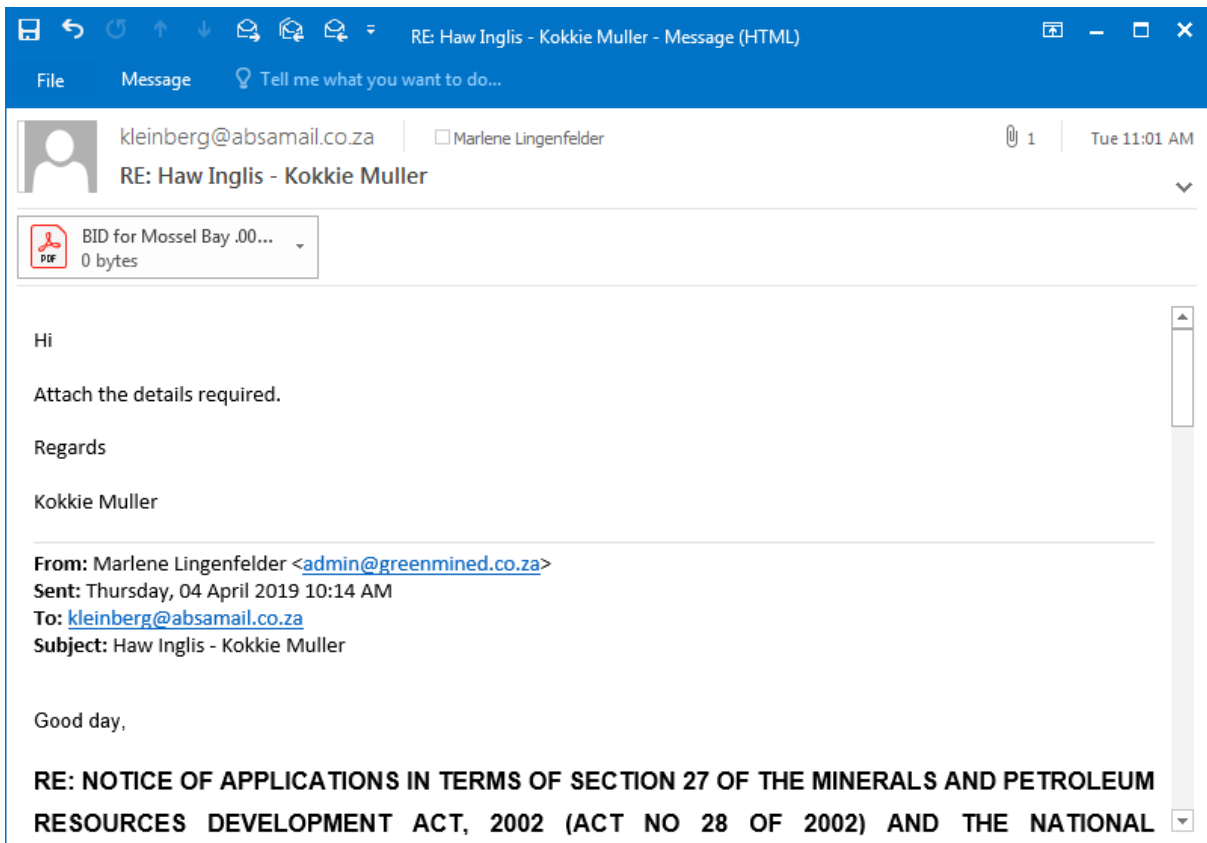
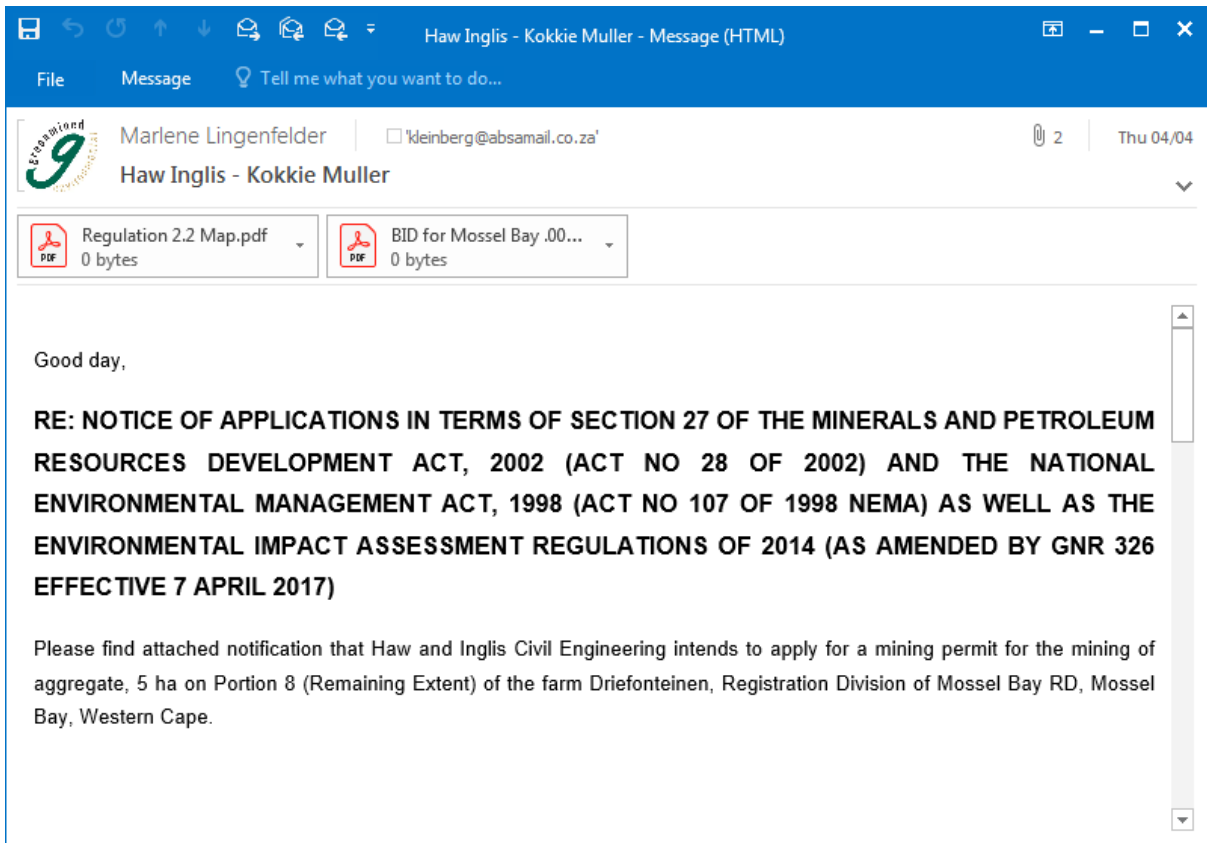
SITE DESCRIPTION

Portion 8 (Remaining Extent) of the farm Driefonteinen, Registration Division of Mossel Bay RD, Mossel Bay, Western Cape is situated approximately ±22.47km west of Mossel Bay. The area earmarked for the proposed mining falls on a section of the farm that was previously used as an existing quarry and the intention of this application is to increase the existing quarry. The GPS coordinates of the proposed mining area are as follow:

Site Coordinates – Decimal Degrees	
A.	-34.180768, 21.894673
B.	-34.182262, 21.894542
C.	-34.182071, 21.891307
D.	-34.180587, 21.891401

the goal isn't to live forever, it is to protect a planet that will

Greenmined Environmental (Pty) Ltd | Tel: 021 851 2873 | Fax: 086 648 0578
Office No 38, Baker Square Blook 1, De Beers Avenue, Paardevlei, Somerset West, 7130
Postnet Suite 82, Private Bag X15, Somerset West, 7129
Directors: S Smit; R L Shedlock; C Weideman | Reg No: 2012/065686/07 | VAT No. 4040283032



**RESPONSE RECEIVED FROM MR KOKKIE MULLER – LAND OWNER ON THE
29TH OF MARCH 2019**

DMR Reference Number: WC 30/5/1/3/2/ MP

BACKGROUND INFORMATION DOCUMENT

CONTACT DETAILS:

Name/Naam	Cornelius (Kokkie) Muller
Organisation/Instansie	Elandsrug Boerdery BK
Interest/Belange	Direkteur
Postal Address/Pos Adres	Posbus 301, Mosselbaai, 6500
Tel	0827888456
Fax/Faks	
E-mail/E-pos	kleinberg@absamail.co.za

COMMENTS/ OPMERKINGS:

No Objection:	
Request additional information:	
Concerns:	

Signature: CJW Muller

**PROOF OF PROOF OF POST SEND TO MR KOKKIE MULLER – LAND OWNER
ON THE 29TH OF MARCH 2019**

Posbus 301
Mosselbaai
6500

Att: Mr. Kokkie Muller
072 550 3818

Ref: Background Information Document – Haw and Inglis

REGISTERED LETTER
(with a domestic insurance option)
• Full Domestic tracking and tracing
• Domestic Enquiries:
ShareCall 0860 111 522 www.sapo.co.za
RC232678448ZA

A RC232678448ZA



1st RC232678448ZA



D RC232678448ZA

RECIPIENT NAME (please print clearly)

REGISTERED LETTER
(with a domestic insurance option)

RC232678448ZA

A BACK COPY

REGISTERED LETTER
(with a domestic insurance option)

ShareCall 0860 111 522 www.sapo.co.za

RC232678448ZA

CUSTOMER COPY 3010288

**PROOF OF CORRESPONDENCE WITH MR EMILE VAN RENSBURG ON THE
29TH OF MARCH 2019**

DMR Reference Number: WC 30/5/1/3/2/ MP



BACKGROUND INFORMATION DOCUMENT

Applicant:

Haw and Inglis Engineering (Pty) Ltd
Private Bag X3
Durbanville
7551
Tel: 021 976 1110

Vans Elektries
44 Marsh St,
Mossel Bay,
6506

Attention: Mr Emile van Rensburg

29 March 2019

Dear sir

RE: NOTICE OF APPLICATIONS IN TERMS OF SECTION 27 OF THE MINERALS AND PETROLEUM RESOURCES DEVELOPMENT ACT, 2002 (ACT NO 28 OF 2002) AND THE NATIONAL ENVIRONMENTAL MANAGEMENT ACT, 1998 (ACT NO 107 OF 1998 NEMA) AS WELL AS THE ENVIRONMENTAL IMPACT ASSESSMENT REGULATIONS OF 2014 (AS AMENDED BY GNR 326 EFFECTIVE 7 APRIL 2017)

Haw and Inglis Civil Engineering intends to apply for a mining permit for the mining of aggregate, 5 ha on Portion 8 (Remaining Extent) of the farm Driefonteinen, Registration Division of Mossel Bay RD, Mossel Bay, Western Cape.

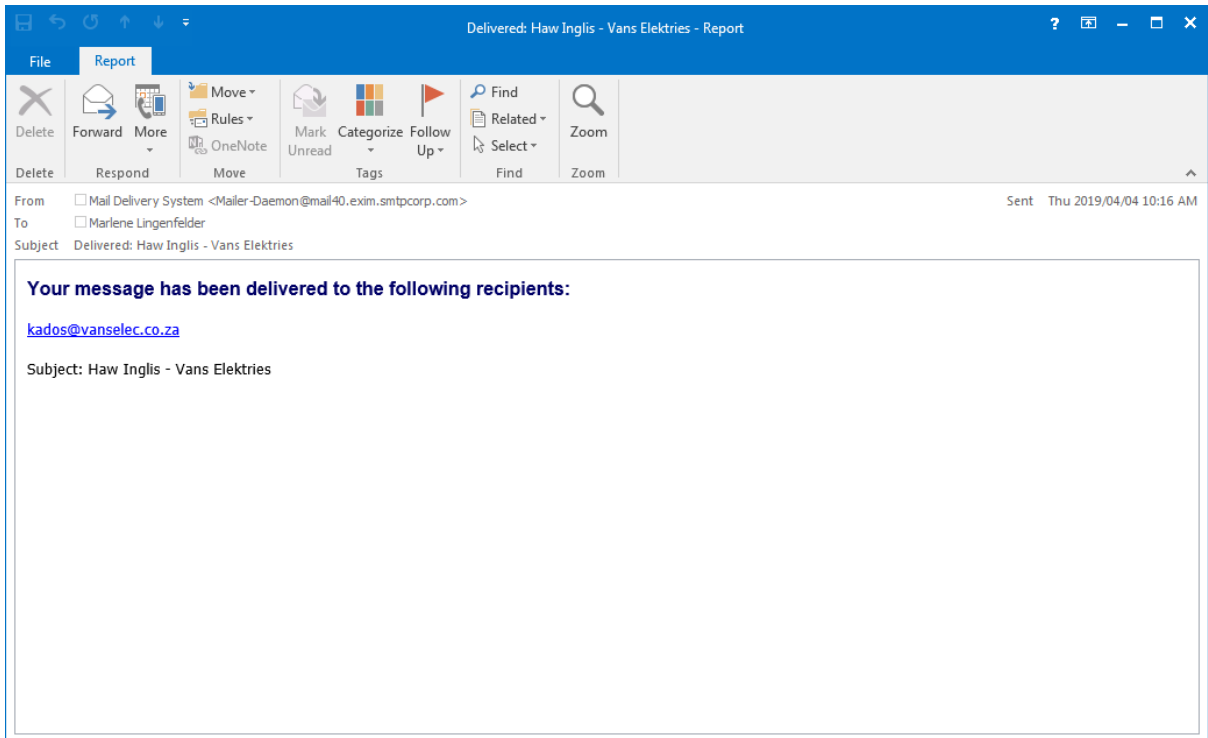
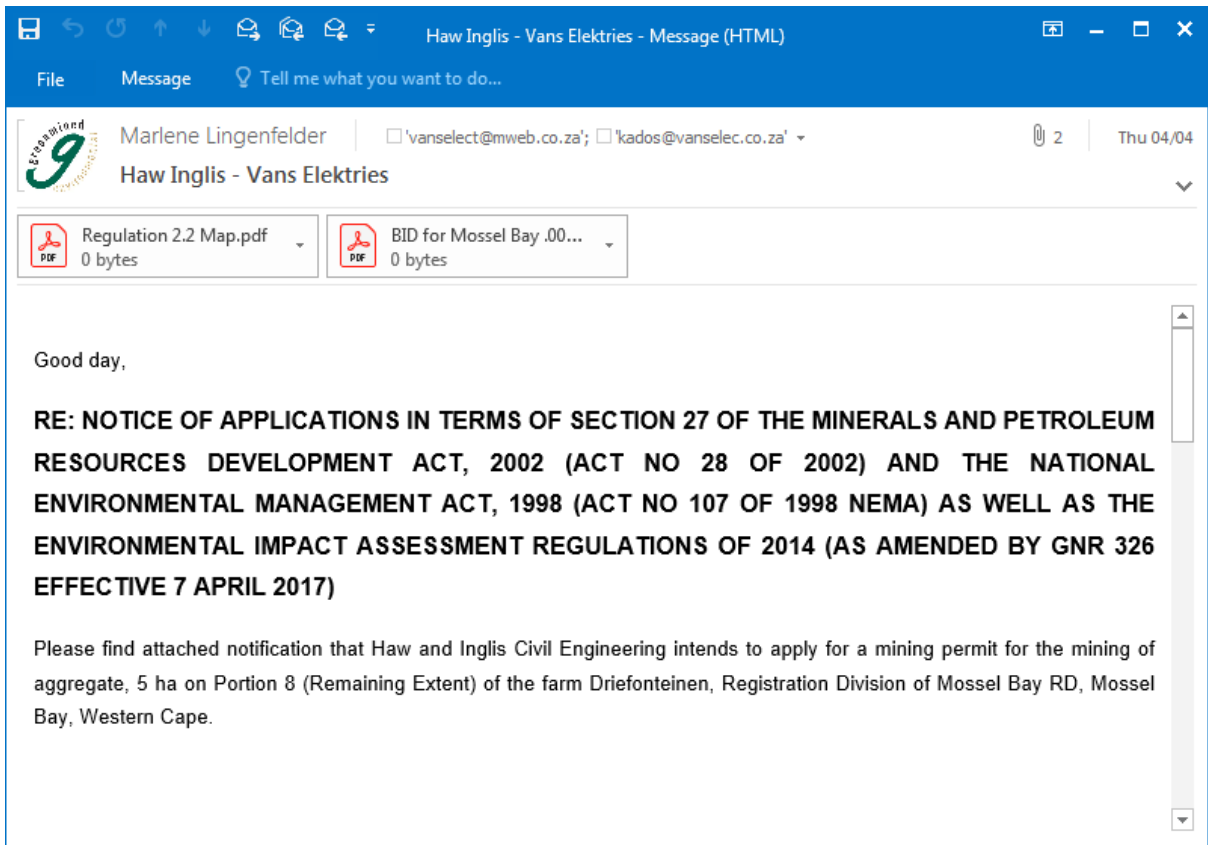
SITE DESCRIPTION

Portion 8 (Remaining Extent) of the farm Driefonteinen, Registration Division of Mossel Bay RD, Mossel Bay, Western Cape is situated approximately ±22.47km west of Mossel Bay. The area earmarked for the proposed mining falls on a section of the farm that was previously used as an existing quarry and the intention of this application is to increase the existing quarry. The GPS coordinates of the proposed mining area are as follow:

Site Coordinates – Decimal Degrees	
A.	-34.180768, 21.894673
B.	-34.182262, 21.894542
C.	-34.182071, 21.891307
D.	-34.180587, 21.891401

the goal isn't to live forever, it is to protect a planet that will

Greenmined Environmental (Pty) Ltd (Tel: 021 851 2873 | Fax: 086 648 0578
Office No 38, Baker Square Blook 1, De Beers Avenue, Paardevlei, Somerset West, 7130
Postnet Suite 62, Private Bag X15, Somerset West, 7129
Directors: S Smit; R L Shedlock; C Weideman | Reg No: 2012/066685/07 | VAT No. 4040283032



PROOF OF POST SEND TO MR EMILE VAN RENSBURG ON THE 29TH OF MARCH 2019

Vans Elektries
44 Marsh St,
Mossel Bay,
6506

Att: Mr Emile van Rensburg
082 775 1500

Ref: Background Information Document – Haw and Inglis

REGISTERED LETTER
(with a domestic insurance option)
- Full Domestic tracking and tracing
- Domestic Enquiries:
ShareCall 0860 111 502 www.sapo.co.za
RC232678479ZA

A RC232678479ZA


1st RC232678479ZA

D

RC232678479ZA

RECIPIENT NAME (please print clearly)

REGISTERED LETTER
(with a domestic insurance option)

RC232678479ZA

A BOOK COPY

REGISTERED LETTER
(with a domestic insurance option)

ShareCall 0860 111 502 www.sapo.co.za
RC232678479ZA

CUSTOMER COPY 301025R

PROOF OF CORRESPONDENCE WITH MR BENNIE PIENAAR ON THE 29TH OF MARCH 2019

DMR Reference Number: WC 30/5/1/3/2/ MP



Posbus 748
Mosselbaai
6500

BACKGROUND INFORMATION DOCUMENT

Applicant:
Haw and Inglis Engineering (Pty) Ltd
Private Bag X3
Durbanville
7551
Tel: 021 976 1110

Attention: Mr. Bennie Pienaar

29 March 2019

Dear sir

RE: NOTICE OF APPLICATIONS IN TERMS OF SECTION 27 OF THE MINERALS AND PETROLEUM RESOURCES DEVELOPMENT ACT, 2002 (ACT NO 28 OF 2002) AND THE NATIONAL ENVIRONMENTAL MANAGEMENT ACT, 1998 (ACT NO 107 OF 1998 NEMA) AS WELL AS THE ENVIRONMENTAL IMPACT ASSESSMENT REGULATIONS OF 2014 (AS AMENDED BY GNR 326 EFFECTIVE 7 APRIL 2017)

Haw and Inglis Civil Engineering intends to apply for a mining permit for the mining of aggregate, 5 ha on Portion 8 (Remaining Extent) of the farm Driefonteinen, Registration Division of Mossel Bay RD, Mossel Bay, Western Cape.

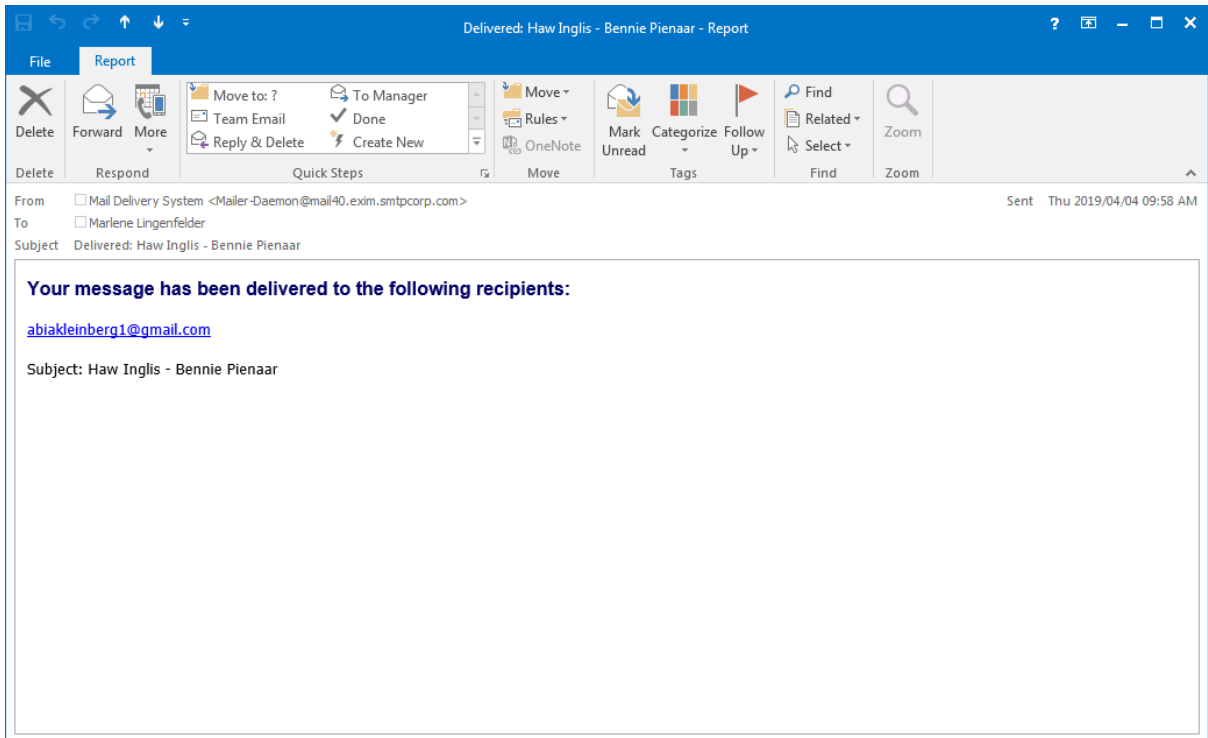
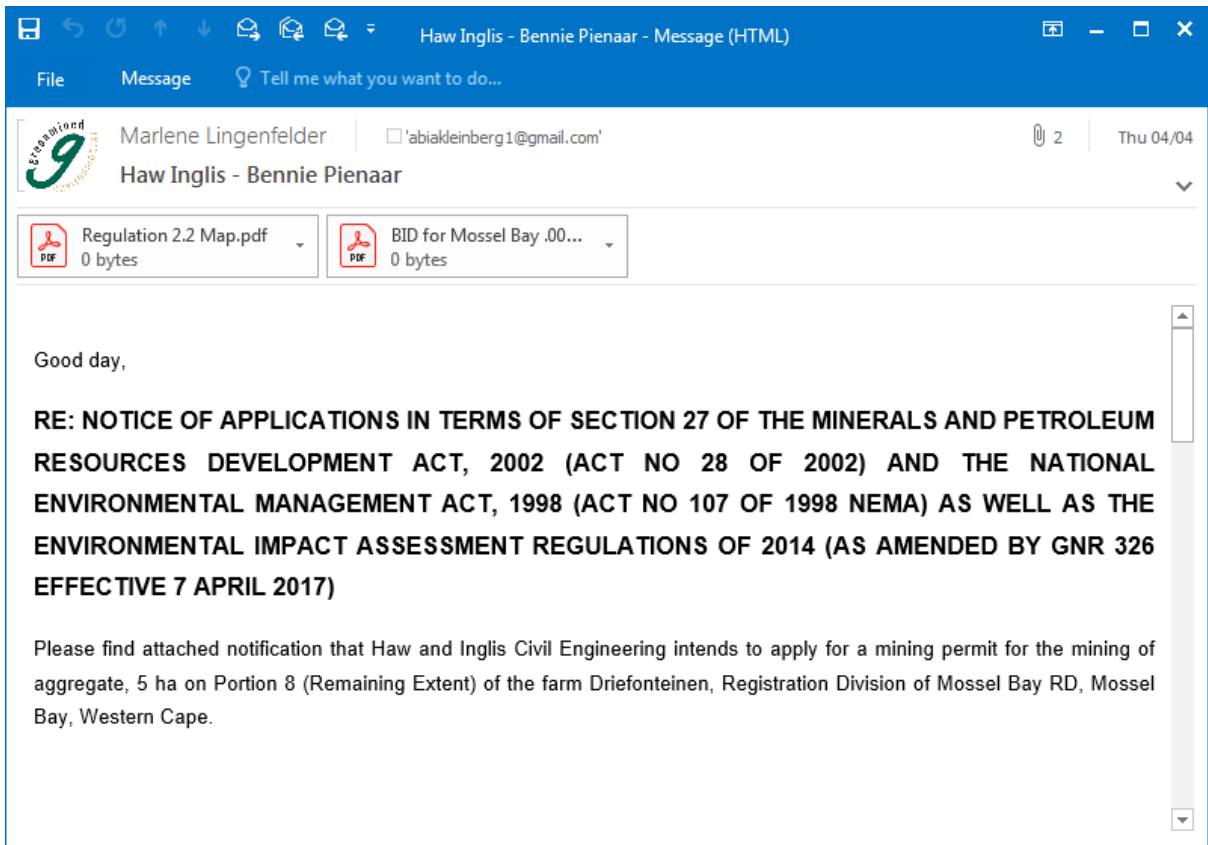
SITE DESCRIPTION

Portion 8 (Remaining Extent) of the farm Driefonteinen, Registration Division of Mossel Bay RD, Mossel Bay, Western Cape is situated approximately ±22.47km west of Mossel Bay. The area earmarked for the proposed mining falls on a section of the farm that was previously used as an existing quarry and the intention of this application is to increase the existing quarry. The GPS coordinates of the proposed mining area are as follow:

Site Coordinates – Decimal Degrees	
A.	-34.180768, 21.894673
B.	-34.182262, 21.894542
C.	-34.182071, 21.891307
D.	-34.180587, 21.891401

the goal isn't to live forever, it is to protect a planet that will

Greenmined Environmental (Pty) Ltd (Tel: 021 851 2878 | Fax: 088 648 0678
Office No 38, Baker Square Block 1, De Beers Avenue, Paardevlei, Somerset West, 7130
Postnet Suite 62, Private Bag X15, Somerset West, 7129
Directors: S Smit; R L Shedlock; C Weideman | Reg No: 2012/065666/07 | VAT No. 4040283032



**PROOF OF POST SEND TO MR BENNIE PIENAAR ON THE 29TH OF MARCH
2019**

Posbus 748
Mosselbaai
6500

Att: Mr. Bennie Pienaar
082 436 8655

Ref: Background Information Document – Haw and Inglis



A RC232678465ZA

1st RC232678465ZA

D RC232678465ZA

RECIPIENT NAME (please print clearly)

REGISTERED LETTER
(with a domestic insurance option)
RC232678465ZA
A BOOK COPY

REGISTERED LETTER
(with a domestic insurance option)
ShareCall 0800 111 502 www.sapo.co.za
RC232678465ZA
CUSTOMER COPY 

**PROOF OF CORRESPONDENCE WITH MR JOHAN VAN RENSBURG ON THE
29TH OF MARCH 2019**

DMR Reference Number: WC 30/5/1/3/2/ MP



Postbus 109
Mosselbaai
6500

BACKGROUND INFORMATION DOCUMENT

Applicant:
Haw and Inglis Engineering (Pty) Ltd
Private Bag X3
Durbanville
7551
Tel: 021 976 1110

Attention: Mr. Johan van Rensburg

29 March 2019

Dear sir

RE: NOTICE OF APPLICATIONS IN TERMS OF SECTION 27 OF THE MINERALS AND PETROLEUM RESOURCES DEVELOPMENT ACT, 2002 (ACT NO 28 OF 2002) AND THE NATIONAL ENVIRONMENTAL MANAGEMENT ACT, 1998 (ACT NO 107 OF 1998 NEMA) AS WELL AS THE ENVIRONMENTAL IMPACT ASSESSMENT REGULATIONS OF 2014 (AS AMENDED BY GNR 326 EFFECTIVE 7 APRIL 2017)

Haw and Inglis Civil Engineering intends to apply for a mining permit for the mining of aggregate, 5 ha on Portion 8 (Remaining Extent) of the farm Driefonteinen, Registration Division of Mossel Bay RD, Mossel Bay, Western Cape.

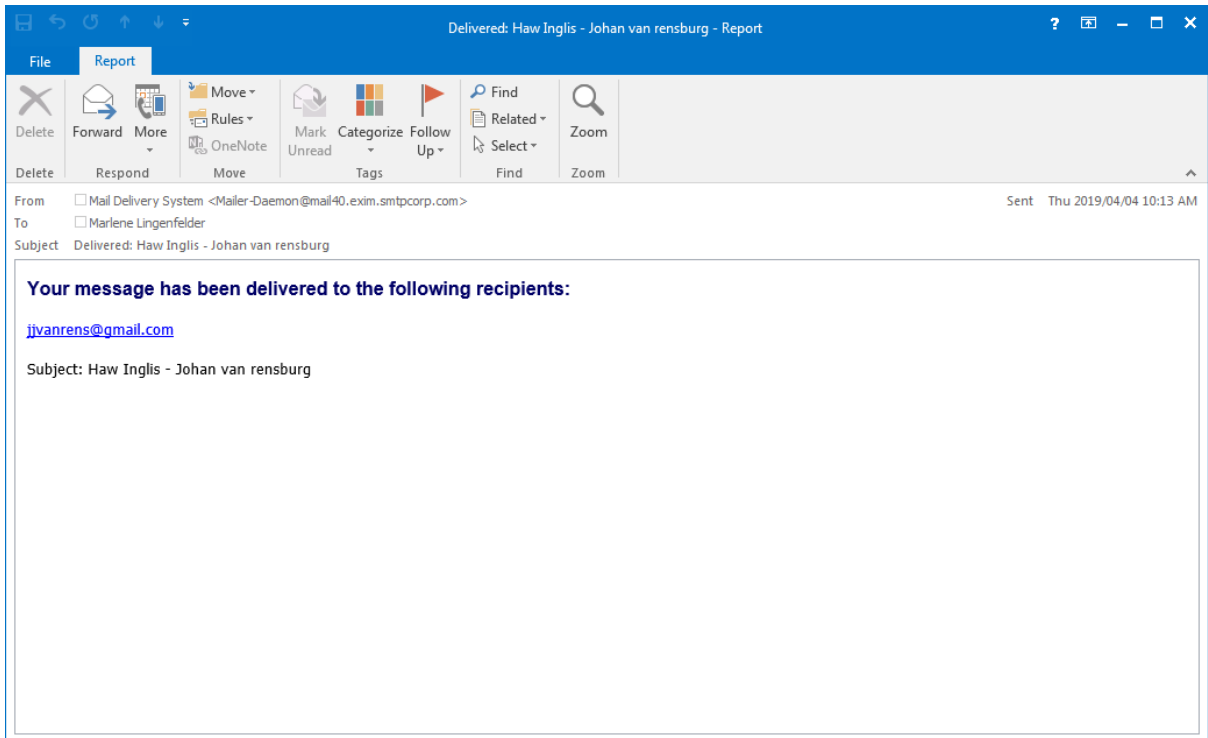
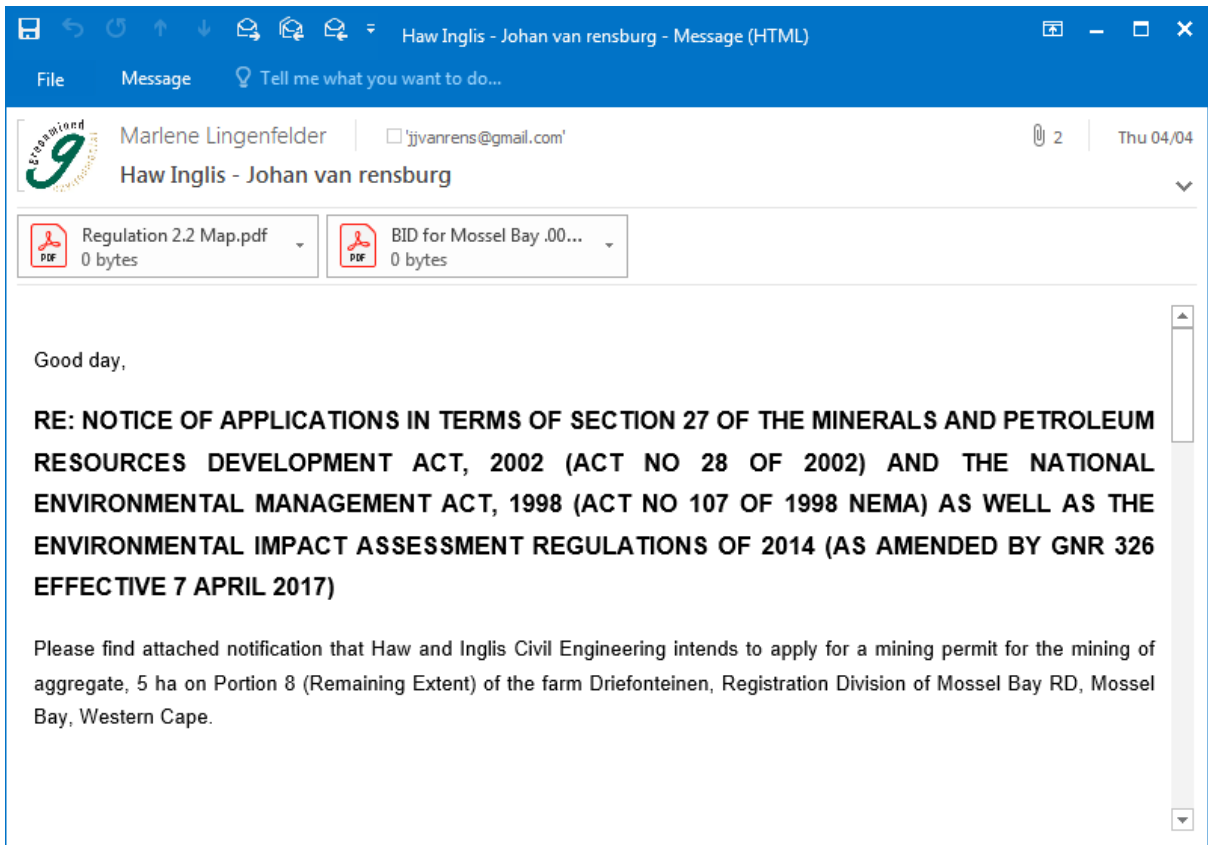
SITE DESCRIPTION

Portion 8 (Remaining Extent) of the farm Driefonteinen, Registration Division of Mossel Bay RD, Mossel Bay, Western Cape is situated approximately ±22.47km west of Mossel Bay. The area earmarked for the proposed mining falls on a section of the farm that was previously used as an existing quarry and the intention of this application is to increase the existing quarry. The GPS coordinates of the proposed mining area are as follow:

Site Coordinates – Decimal Degrees	
A.	-34.180768, 21.894673
B.	-34.182262, 21.894542
C.	-34.182071, 21.891307
D.	-34.180587, 21.891401

the goal isn't to live forever, it is to protect a planet that will

Greenmined Environmental (Pty) Ltd (Tel: 021 851 2878 | Fax: 086 648 0678
Office No 38, Baker Square Block 1, De Beers Avenue, Paardevlei, Somerset West, 7130
Postnet Suite 62, Private Bag X15, Somerset West, 7129
Directors: B Smit, R L Shedlock, C Weideman | Reg No: 2012/065685/07 | VAT No. 4040283032



**PROOF OF POST SEND TO MR JOHAN VAN RENSBURG ON THE 29TH OF
MARCH 2019**

Posbus 109
Mosselbaai
6500

Att: Mr. Johan van Rensburg
082 577 2476

Ref: Background Information Document – Haw and Inglis



A RC232678451ZA



1st RC232678451ZA



D RC232678451ZA

RECIPIENT NAME (please print clearly)

REGISTERED LETTER
(with a domestic insurance option)

RC232678451ZA
A BOOK COPY

REGISTERED LETTER
(with a domestic insurance option)

RC232678451ZA
CUSTOMER COPY 301026R

**PROOF OF CORRESPONDENCE WITH MRS MARIA C MULLER ON THE 29TH
OF MARCH 2019**

DMR Reference Number: WC 30/5/1/3/2/ MP



BACKGROUND INFORMATION DOCUMENT

Applicant:

Haw and Inglis Engineering (Pty) Ltd
Private Bag X3
Durbanville
7551
Tel: 021 976 1110

Pieter Muller Familie Trust

Leeuwen plaas

Posbus 402

Mosselbaai

6500

Attention: Mrs Muller

4 April 2019

Dear madam

RE: NOTICE OF APPLICATIONS IN TERMS OF SECTION 27 OF THE MINERALS AND PETROLEUM RESOURCES DEVELOPMENT ACT, 2002 (ACT NO 28 OF 2002) AND THE NATIONAL ENVIRONMENTAL MANAGEMENT ACT, 1998 (ACT NO 107 OF 1998 NEMA) AS WELL AS THE ENVIRONMENTAL IMPACT ASSESSMENT REGULATIONS OF 2014 (AS AMENDED BY GNR 326 EFFECTIVE 7 APRIL 2017)

Haw and Inglis Civil Engineering intends to apply for a mining permit for the mining of aggregate, 5 ha on Portion 8 (Remaining Extent) of the farm Driefonteinen, Registration Division of Mossel Bay RD, Mossel Bay, Western Cape.

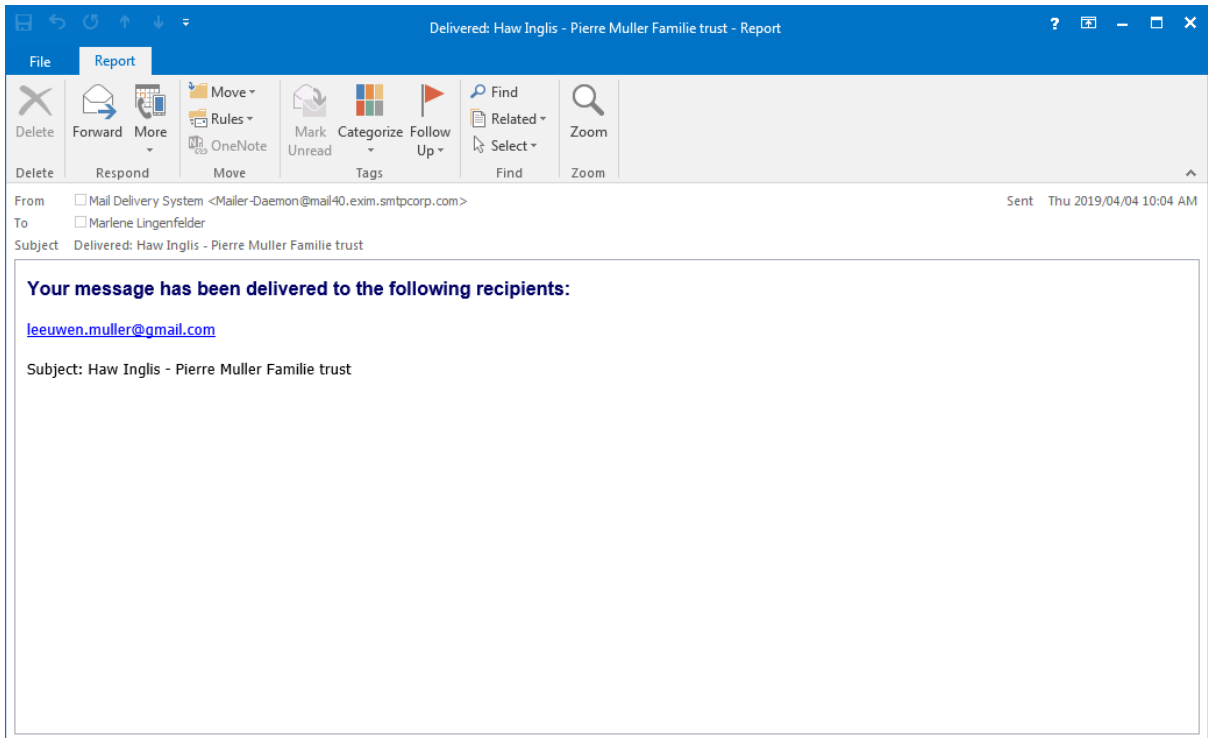
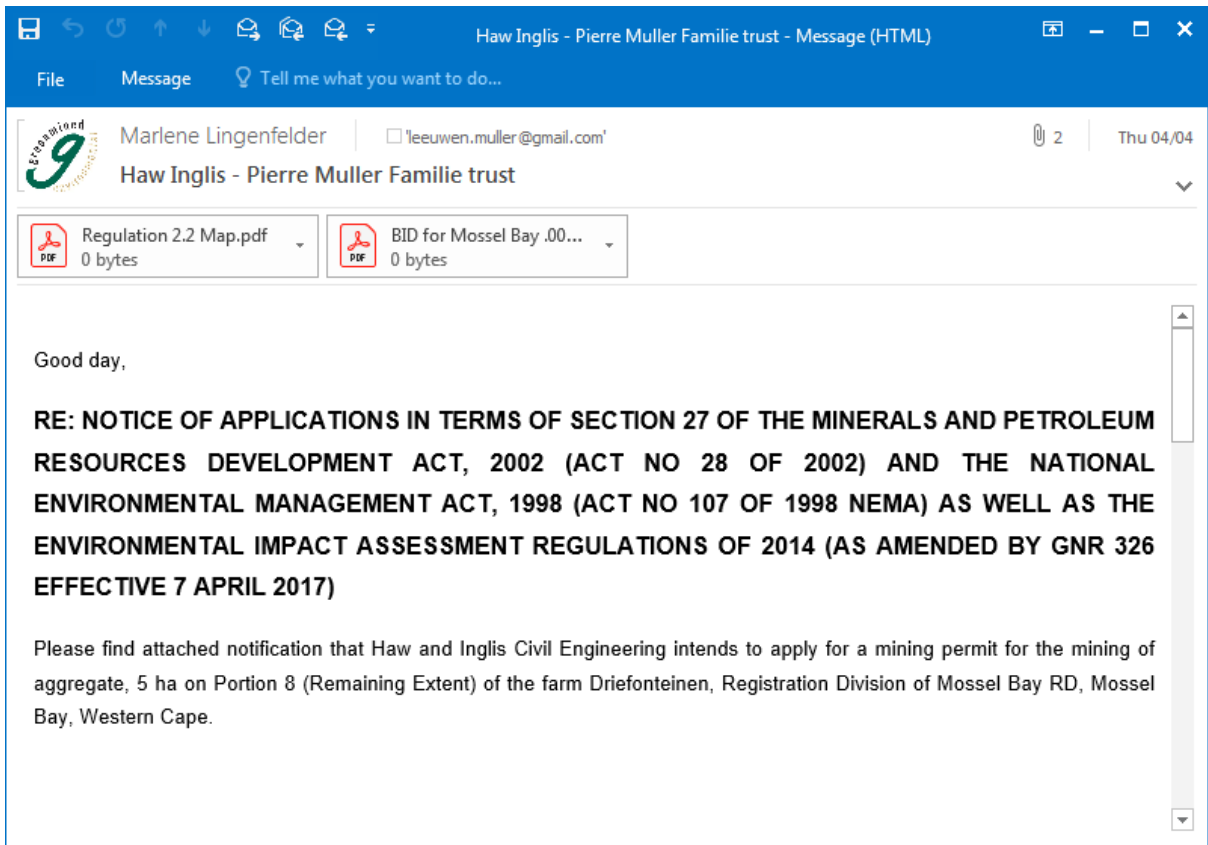
SITE DESCRIPTION

Portion 8 (Remaining Extent) of the farm Driefonteinen, Registration Division of Mossel Bay RD, Mossel Bay, Western Cape is situated approximately ±22.47km west of Mossel Bay. The area earmarked for the proposed mining falls on a section of the farm that was previously used as an existing quarry and the intention of this application is to increase the existing quarry. The GPS coordinates of the proposed mining area are as follow:

Site Coordinates – Decimal Degrees	
A.	-34.180768, 21.894673
B.	-34.182262, 21.894542
C.	-34.182071, 21.891307
D.	-34.180587, 21.891401

the goal isn't to live forever, it is to protect a planet that will

Greenmined Environmental (Pty) Ltd | Tel: 021 851 2878 | Fax: 086 648 0678
Office No 38, Baker Square Block 1, De Beers Avenue, Paardeveld, Somerset West, 7130
Postnet Suite 62, Private Bag X16, Somerset West, 7129
Directors: B Smit; R L Shedlock; C Weideman | Reg No: 2012/065666/07 | VAT No. 4040283092



PROOF OF CORRESPONDENCE WITH ME MARISA BORRETT ON THE 29TH OF MARCH 2019

DMR Reference Number: WC 30/5/1/3/2/ MP



BACKGROUND INFORMATION DOCUMENT

Applicant:
Haw and Ingls Engineering (Pty) Ltd
Private Bag X3
Durbanville
7551
Tel: 021 976 1110

Attention: Marisa Borrett

29 March 2019

Dear madam

RE: NOTICE OF APPLICATIONS IN TERMS OF SECTION 27 OF THE MINERALS AND PETROLEUM RESOURCES DEVELOPMENT ACT, 2002 (ACT NO 28 OF 2002) AND THE NATIONAL ENVIRONMENTAL MANAGEMENT ACT, 1998 (ACT NO 107 OF 1998 NEMA) AS WELL AS THE ENVIRONMENTAL IMPACT ASSESSMENT REGULATIONS OF 2014 (AS AMENDED BY GNR 326 EFFECTIVE 7 APRIL 2017)

Haw and Ingls Civil Engineering intends to apply for a mining permit for the mining of aggregate, 5 ha on Portion 8 (Remaining Extent) of the farm Driefonteinen, Registration Division of Mossel Bay RD, Mossel Bay, Western Cape.

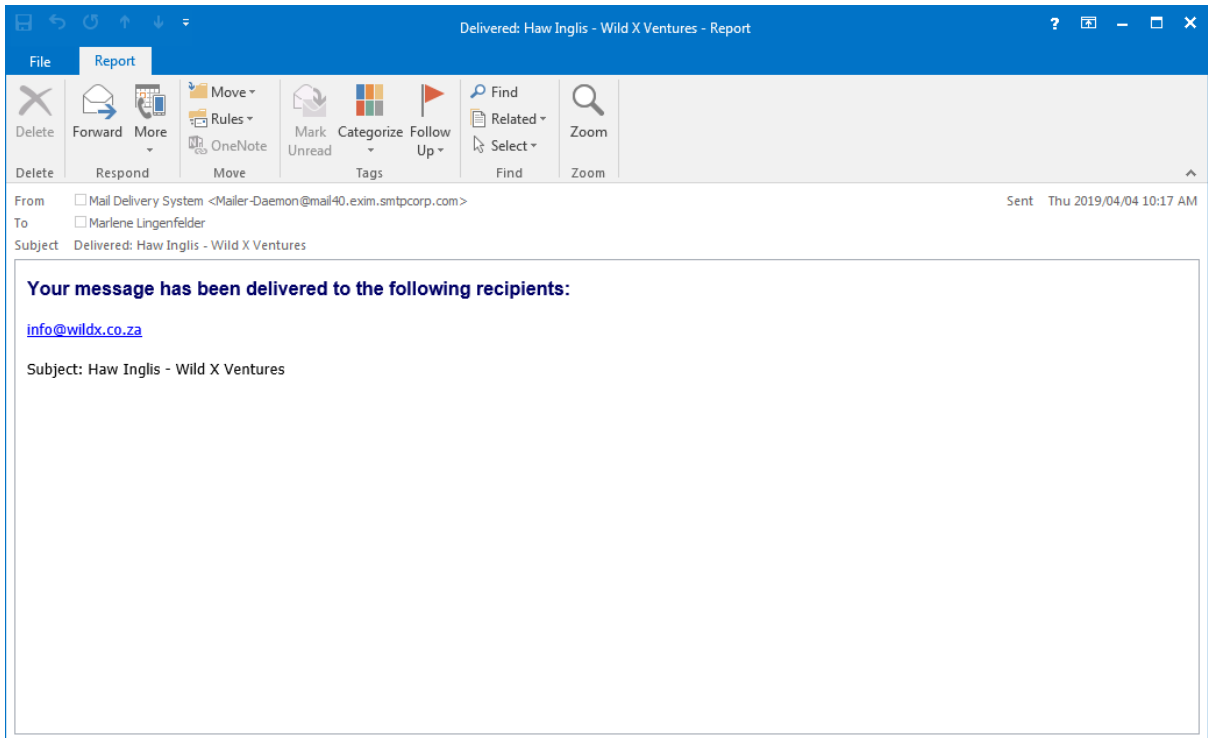
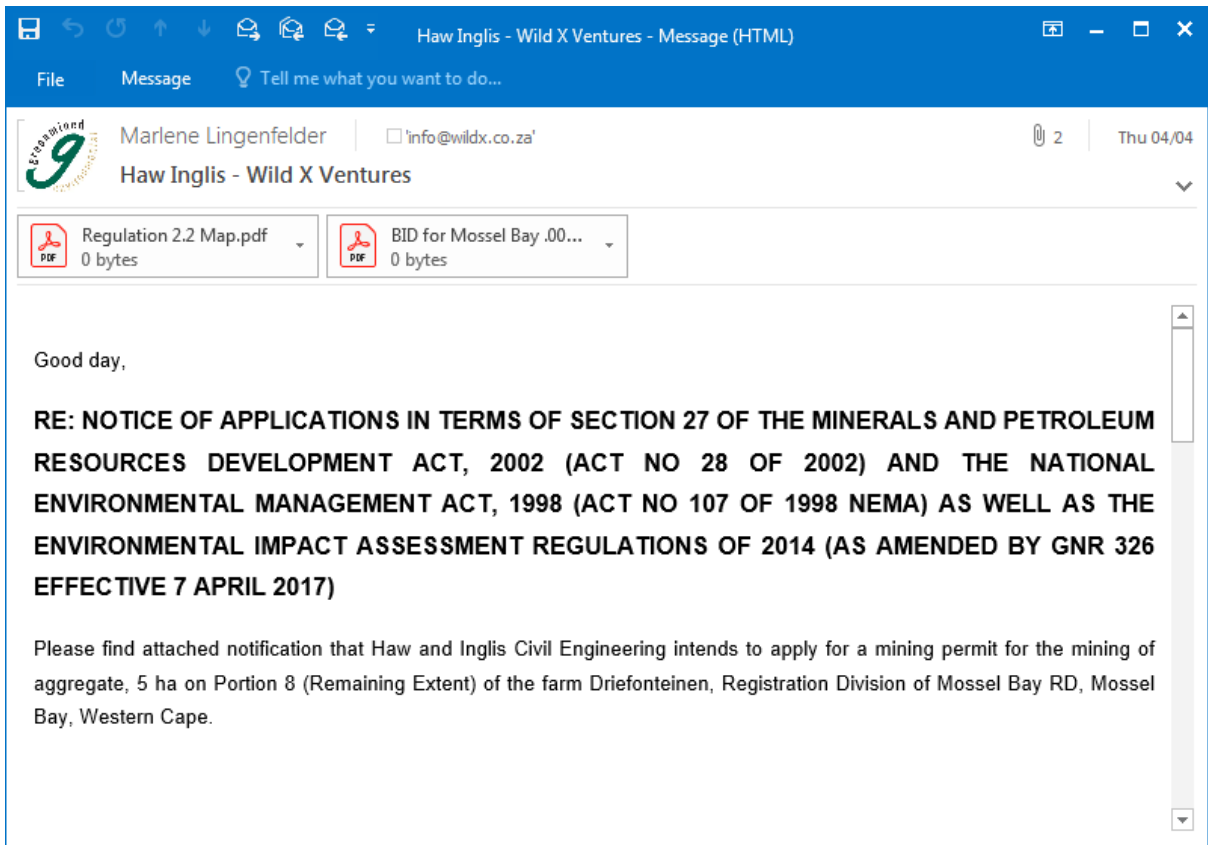
SITE DESCRIPTION

Portion 8 (Remaining Extent) of the farm Driefonteinen, Registration Division of Mossel Bay RD, Mossel Bay, Western Cape is situated approximately ±22.47km west of Mossel Bay. The area earmarked for the proposed mining falls on a section of the farm that was previously used as an existing quarry and the intention of this application is to increase the existing quarry. The GPS coordinates of the proposed mining area are as follow:

Site Coordinates – Decimal Degrees	
A.	-34.180768, 21.894673
B.	-34.182262, 21.894542
C.	-34.182071, 21.891307
D.	-34.180587, 21.891401

the goal isn't to live forever, it is to protect a planet that will

Greenmined Environmental (Pty) Ltd (Tel: 021 851 2873 | Fax: 088 648 0678)
Office No 38, Baker Square Block 1, De Beers Avenue, Paardevlei, Somerset West, 7130
Postnet Suite 62, Private Bag X15, Somerset West, 7129
Directors: S Smit; R L Shedlock; C Weideman | Reg No: 2012/065666/07 | VAT No. 4040283032



PROOF OF CORRESPONDENCE WITH GERHARD VAN ROOYEN ON THE 29TH OF MARCH 2019

DMR Reference Number: WC 30/5/1/3/2/ MP



BACKGROUND INFORMATION DOCUMENT

Applicant:
Haw and Inglis Engineering (Pty) Ltd
Private Bag X3
Durbanville
7551
Tel: 021 976 1110

Indalu Game Reserve
Postbus 188
Mosselbaai
6500

Attention: Mr Gerhard van Rooyen

29 March 2019

Dear sir

RE: NOTICE OF APPLICATIONS IN TERMS OF SECTION 27 OF THE MINERALS AND PETROLEUM RESOURCES DEVELOPMENT ACT, 2002 (ACT NO 28 OF 2002) AND THE NATIONAL ENVIRONMENTAL MANAGEMENT ACT, 1998 (ACT NO 107 OF 1998 NEMA) AS WELL AS THE ENVIRONMENTAL IMPACT ASSESSMENT REGULATIONS OF 2014 (AS AMENDED BY GNR 326 EFFECTIVE 7 APRIL 2017)

Haw and Inglis Civil Engineering intends to apply for a mining permit for the mining of aggregate, 5 ha on Portion 8 (Remaining Extent) of the farm Driefonteinen, Registration Division of Mossel Bay RD, Mossel Bay, Western Cape.

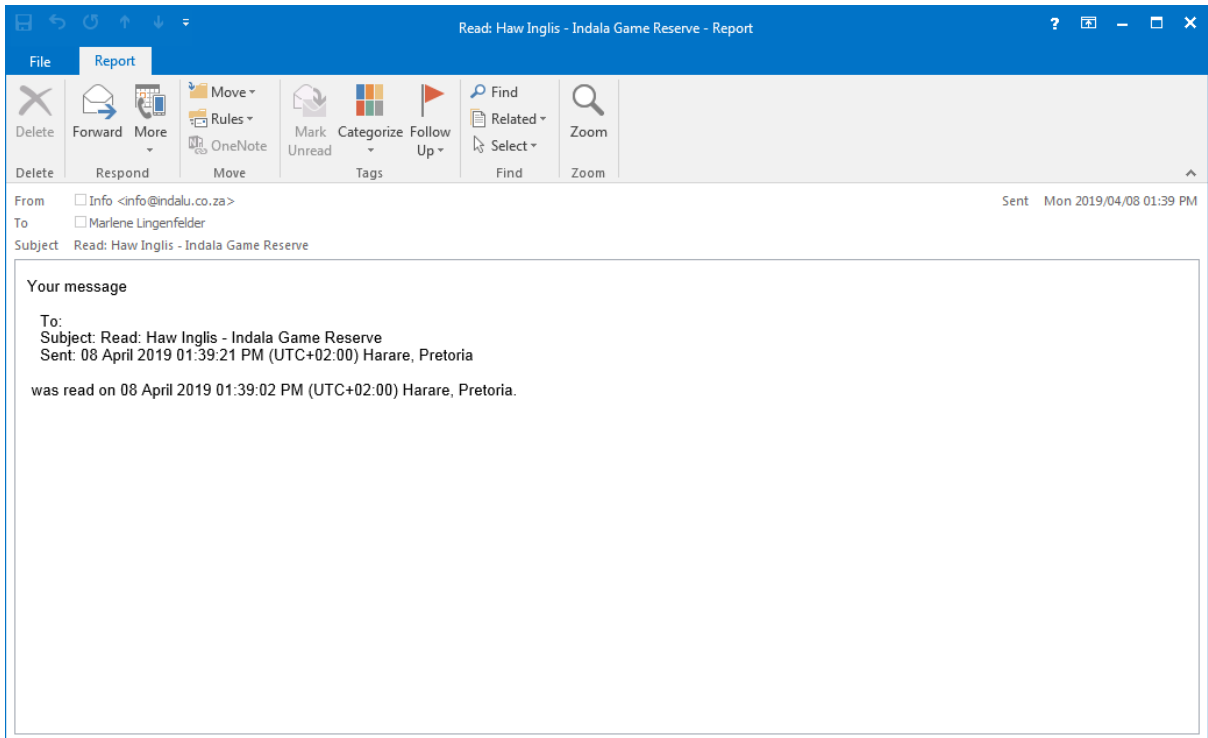
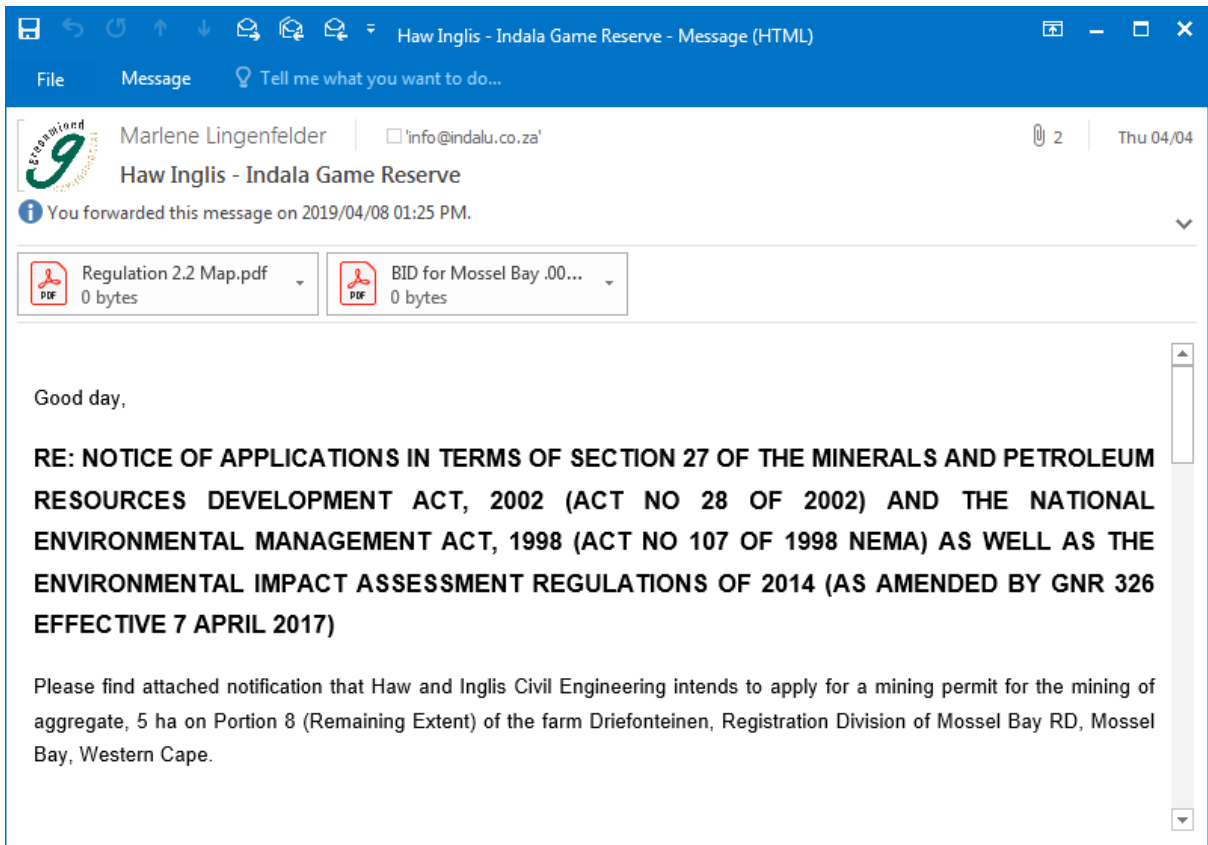
SITE DESCRIPTION

Portion 8 (Remaining Extent) of the farm Driefonteinen, Registration Division of Mossel Bay RD, Mossel Bay, Western Cape is situated approximately ±22.47km west of Mossel Bay. The area earmarked for the proposed mining falls on a section of the farm that was previously used as an existing quarry and the intention of this application is to increase the existing quarry. The GPS coordinates of the proposed mining area are as follow:

Site Coordinates – Decimal Degree	
A.	-34.180768, 21.894673
B.	-34.182262, 21.894542
C.	-34.182071, 21.891307
D.	-34.180587, 21.891401

the goal isn't to live forever, it is to protect a planet that will

Greenmined Environmental (Pty) Ltd | Tel: 021 851 2878 | Fax: 086 648 0678
Office No 38, Baker Square Block 1, De Beers Avenue, Paardevlei, Somerset West, 7130
Postnet Suite 82, Private Bag X15, Somerset West, 7129
Directors: S Smit; R L Shedlock; C Weideman | Reg No: 2012/065685/07 | VAT No. 4040283032



PROOF OF POST SEND TO GERHARD VAN ROOYEN ON THE 29TH OF MARCH 2019

Indalu Game Reserve
Posbus 188
Mosselbaai
6500

Att: Mr Gerhard van Rooyen
0829903831

Ref: Background Information Document – Haw and Inglis

REGISTERED LETTER
(with a domestic insurance option)
• Full Domestic tracking and tracing
• Domestic Enquiries:
ShareCall 0860 111 502 www.sapo.co.za
RC232678195ZA

A RC232678195ZA

1st RC232678195ZA

D RC232678195ZA


RECIPIENT NAME (please print clearly)

REGISTERED LETTER <i>(with a domestic insurance option)</i> RC232678195ZA A BOOK COPY	REGISTERED LETTER <i>(with a domestic insurance option)</i> ShareCall 0860 111 502 www.sapo.co.za RC232678195ZA CUSTOMER COPY 301028R
---	--

**RESPONSE RECEIVED FROM GERHARD VAN ROOYEN ON THE 3RD OF MAY
2019**

DMR Reference Number: WC 30/5/1/3/2/ MP

BACKGROUND INFORMATION DOCUMENT


CONTACT DETAILS:

Name/Naam	GERHARD VAN ROOYEN
Organisation/Instansie	INDALI GAME RESERVE
Interest/Belange	EIGENAAR
Postal Address/Pos Adres	BUS 188 MOSSELBAAI 6500
Tel	082 990 3831
Fax/Faks	
E-mail/E-pos	info@indali.co.za

COMMENTS/ OPMERKINGS:

No Objection:	OBJECTION
Request additional information:	PERIOD OF MINING EXCEEDING 2 YEAR WITH POSSIBLE 3 YEAR EXTENSION
Concerns:	<ol style="list-style-type: none"> 1. NOISE LEVELS GENERATED FROM THE MENTIONED MINING ACTIVITIES, DESPITE ACTIONS LISTED. 2. IS THERE ANY ADVANTAGE FOR THE COMMUNITY AND SURROUNDING LAND OWNERS FROM THIS PROJECT FOR EXAMPLE UPGRADE OF PROVINCIAL ROAD FOR 4km ON COLUPER FROM N2. SEE DETAILS

Signature: _____


 GERHARD VAN ROOYEN
 CELL: 082 990 3831

**PROOF OF CORRESPONDENCE WITH MR FLIP FIVAZ ON THE 29TH OF
MARCH 2019**

DMR Reference Number: WC 30/5/1/3/2/ MP



Arbeidsloos Kamperein

BACKGROUND INFORMATION DOCUMENT

Applicant:
Haw and Inglis Engineering (Pty) Ltd
Private Bag X3
Durbanville
7551
Tel: 021 976 1110

Attention: Mr Flip Fivaz

29 March 2019

Dear sir

RE: NOTICE OF APPLICATIONS IN TERMS OF SECTION 27 OF THE MINERALS AND PETROLEUM RESOURCES DEVELOPMENT ACT, 2002 (ACT NO 28 OF 2002) AND THE NATIONAL ENVIRONMENTAL MANAGEMENT ACT, 1998 (ACT NO 107 OF 1998 NEMA) AS WELL AS THE ENVIRONMENTAL IMPACT ASSESSMENT REGULATIONS OF 2014 (AS AMENDED BY GNR 326 EFFECTIVE 7 APRIL 2017)

Haw and Inglis Civil Engineering intends to apply for a mining permit for the mining of aggregate, 5 ha on Portion 8 (Remaining Extent) of the farm Driefonteinen, Registration Division of Mossel Bay RD, Mossel Bay, Western Cape.

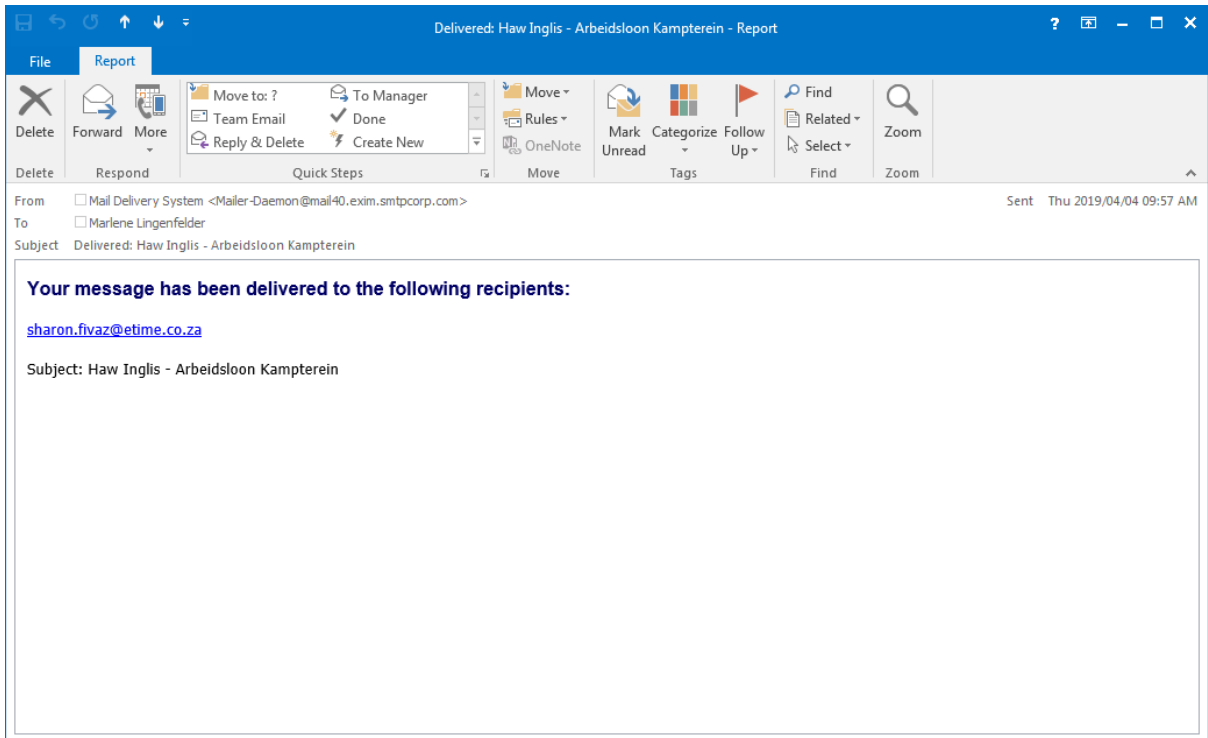
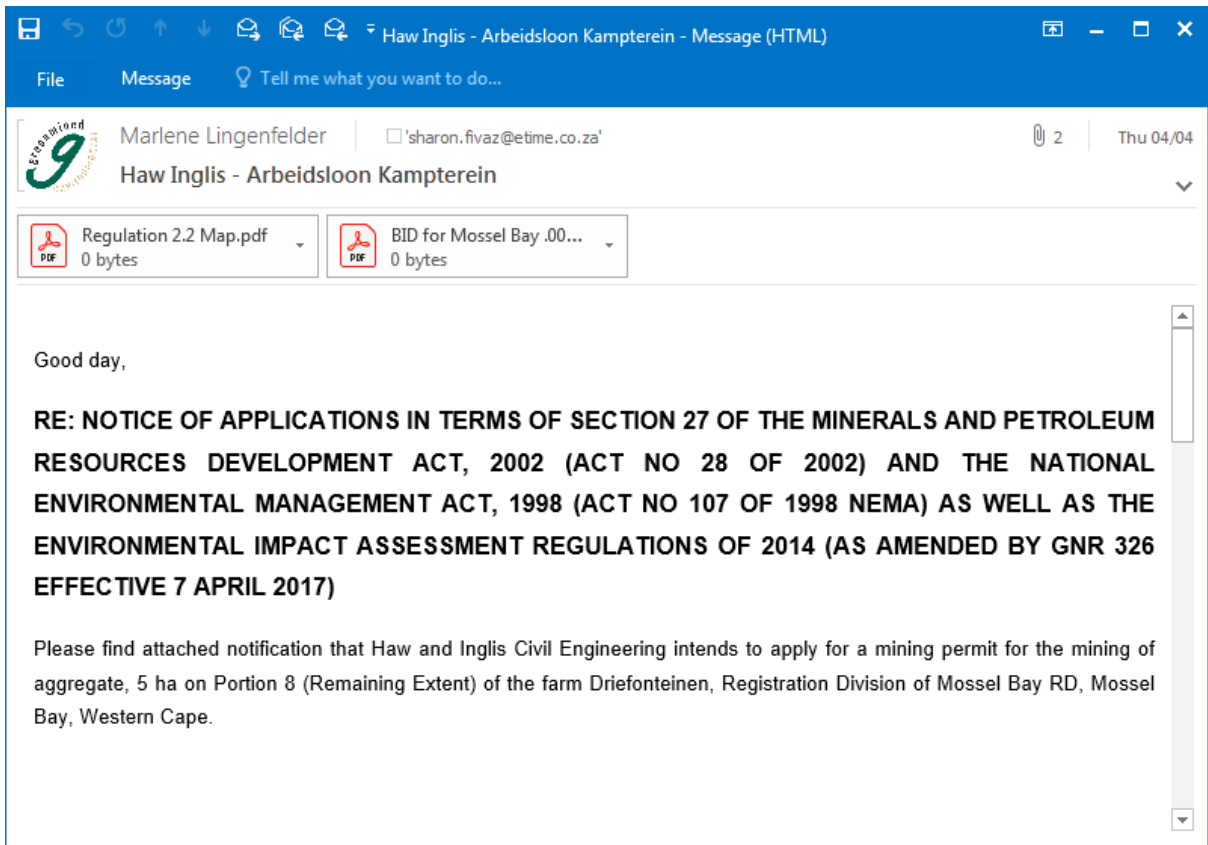
SITE DESCRIPTION

Portion 8 (Remaining Extent) of the farm Driefonteinen, Registration Division of Mossel Bay RD, Mossel Bay, Western Cape is situated approximately ±22.47km west of Mossel Bay. The area earmarked for the proposed mining falls on a section of the farm that was previously used as an existing quarry and the intention of this application is to increase the existing quarry. The GPS coordinates of the proposed mining area are as follow:

Site Coordinates – Decimal Degrees	
A.	-34.180768, 21.894673
B.	-34.182262, 21.894542
C.	-34.182071, 21.891307
D.	-34.180587, 21.891401

the goal isn't to live forever, it is to protect a planet that will

Greenmined Environmental (Pty) Ltd (Tel: 021 851 2878 | Fax: 088 648 0579
Office No 38, Baker Square Blook 1, De Beers Avenue, Paardevlei, Somerset West, 7130
Postnet Suite 62, Private Bag X15, Somerset West, 7129
Directors: S Smit; R L Shedlock; C Weideman | Reg No: 2012/065685/07 | VAT No. 4040283032



PROOF OF CORRESPONDENCE WITH MR HENNIE PIENAAR ON THE 29TH OF MARCH 2019

DMR Reference Number: WC 30/5/1/3/2/ MP



Posbus 2655

Mosselbaai

6500

BACKGROUND INFORMATION DOCUMENT

Applicant:
Haw and Inglis Engineering (Pty) Ltd
Private Bag X3
Durbanville
7551
Tel: 021 976 1110

Attention: Mr. Hennie Pienaar

29 March 2019

Dear sir

RE: NOTICE OF APPLICATIONS IN TERMS OF SECTION 27 OF THE MINERALS AND PETROLEUM RESOURCES DEVELOPMENT ACT, 2002 (ACT NO 28 OF 2002) AND THE NATIONAL ENVIRONMENTAL MANAGEMENT ACT, 1998 (ACT NO 107 OF 1998 NEMA) AS WELL AS THE ENVIRONMENTAL IMPACT ASSESSMENT REGULATIONS OF 2014 (AS AMENDED BY GNR 326 EFFECTIVE 7 APRIL 2017)

Haw and Inglis Civil Engineering intends to apply for a mining permit for the mining of aggregate, 5 ha on Portion 8 (Remaining Extent) of the farm Driefonteinen, Registration Division of Mossel Bay RD, Mossel Bay, Western Cape.

SITE DESCRIPTION

Portion 8 (Remaining Extent) of the farm Driefonteinen, Registration Division of Mossel Bay RD, Mossel Bay, Western Cape is situated approximately ±22.47km west of Mossel Bay. The area earmarked for the proposed mining falls on a section of the farm that was previously used as an existing quarry and the intention of this application is to increase the existing quarry. The GPS coordinates of the proposed mining area are as follow:


Site Coordinates – Decimal Degrees	
A.	-34.180758, 21.894673
B.	-34.182262, 21.894542
C.	-34.182071, 21.891307
D.	-34.180587, 21.891401

the goal isn't to live forever, it is to protect a planet that will

Greenmined Environmental (Pty) Ltd (Tel: 021 851 2878 | Fax: 086 648 0678)
Office No 38, Baker Square Block 1, De Beers Avenue, Paardevlei, Somerset West, 7130
Postnet Suite 82, Private Bag X16, Somerset West, 7129
Directors: B Smit; R.L. Shedlock; C Weideman | Reg No: 2012/056686/07 | VAT No. 4040283032


Haw Inglis - Hennie Pienaar - Message (HTML)


File Message Tell me what you want to do...


 Marlene Lingenfelder | 'mrspienaar@yahoo.com'
 2 attachments | Thu 04/04

Haw Inglis - Hennie Pienaar

You forwarded this message on 2019/04/04 10:17 AM.

 Regulation 2.2 Map.pdf
 0 bytes

 BID for Mossel Bay .00...
 0 bytes

Good day,

RE: NOTICE OF APPLICATIONS IN TERMS OF SECTION 27 OF THE MINERALS AND PETROLEUM RESOURCES DEVELOPMENT ACT, 2002 (ACT NO 28 OF 2002) AND THE NATIONAL ENVIRONMENTAL MANAGEMENT ACT, 1998 (ACT NO 107 OF 1998 NEMA) AS WELL AS THE ENVIRONMENTAL IMPACT ASSESSMENT REGULATIONS OF 2014 (AS AMENDED BY GNR 326 EFFECTIVE 7 APRIL 2017)

Please find attached notification that Haw and Inglis Civil Engineering intends to apply for a mining permit for the mining of aggregate, 5 ha on Portion 8 (Remaining Extent) of the farm Driefonteinen, Registration Division of Mossel Bay RD, Mossel Bay, Western Cape.

Delivered: Haw Inglis - Hennie Pienaar - Report

File Report

Delete Forward More Move Rules OneNote Mark Unread Categorize Follow Up Find Related Select Zoom

Delete Respond Move Move Tags Tags Find Find Zoom Zoom

From Mail Delivery System <Mailer-Daemon@mail40.exim.smtbcorp.com> Sent Thu 2019/04/04 10:09 AM
 To Marlene Lingenfelder
 Subject Delivered: Haw Inglis - Hennie Pienaar

Your message has been delivered to the following recipients:

mrspienaar@yahoo.com

Subject: Haw Inglis - Hennie Pienaar

**PROOF OF POST SEND TO MR HENNIE PIENAAR ON THE 29TH OF MARCH
2019**

Posbus 2655
Mosselbaai
6500

Att: Mr. Hennie Pienaar
082 4417 212

Ref: Background Information Document – Haw and Inglis

REGISTERED LETTER
(with a domestic insurance)
• Full Domestic tracking and tracing
• Domestic Enquiries
ShareCall 0860 111 502 www.spsa.co.za
RC232678425ZA

A RC232678425ZA

1st RC232678425ZA

D RC232678425ZA


RECIPIENT NAME (please print clearly)

REGISTERED LETTER (with a domestic insurance option)
RC232678425ZA
A BOOK COPY

REGISTERED LETTER (with a domestic insurance option)
RC232678425ZA
REGISTERED LETTER (with a domestic insurance option)
RC232678425ZA
REGISTERED LETTER (with a domestic insurance option)
RC232678425ZA

PROOF OF CORRESPONDENCE WITH MR TERSIUS JONES ON THE 29TH OF MARCH 2019

DMR Reference Number: WC 30/5/1/3/2/ MP



De Hees Voere
PO Box 663
Mossebaal
6500

BACKGROUND INFORMATION DOCUMENT

Applicant:
Haw and Ingils Engineering (Pty) Ltd
Private Bag X3
Durbanville
7551
Tel: 021 976 1110

Attention: Mr. Tersius Jones

29 March 2019

Dear sir

RE: NOTICE OF APPLICATIONS IN TERMS OF SECTION 27 OF THE MINERALS AND PETROLEUM RESOURCES DEVELOPMENT ACT, 2002 (ACT NO 28 OF 2002) AND THE NATIONAL ENVIRONMENTAL MANAGEMENT ACT, 1998 (ACT NO 107 OF 1998 NEMA) AS WELL AS THE ENVIRONMENTAL IMPACT ASSESSMENT REGULATIONS OF 2014 (AS AMENDED BY GNR 326 EFFECTIVE 7 APRIL 2017)

Haw and Ingils Civil Engineering intends to apply for a mining permit for the mining of aggregate, 5 ha on Portion 8 (Remaining Extent) of the farm Driefonteinen, Registration Division of Mossel Bay RD, Mossel Bay, Western Cape.

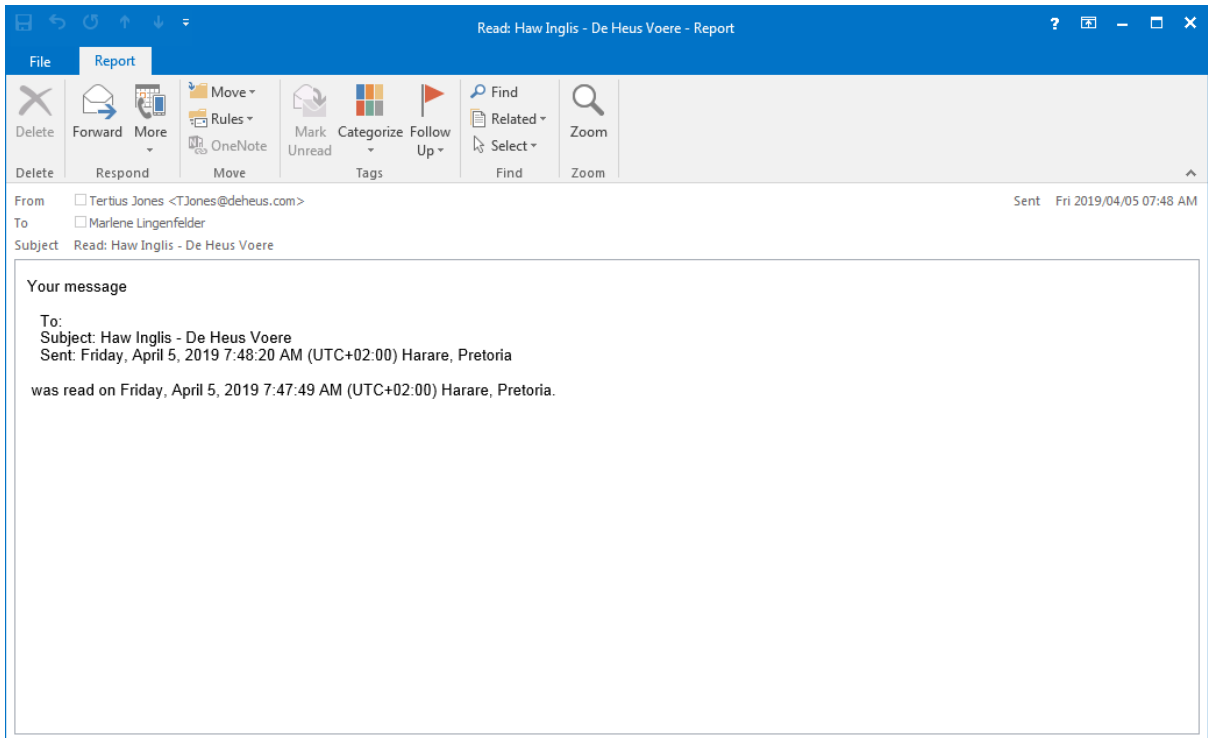
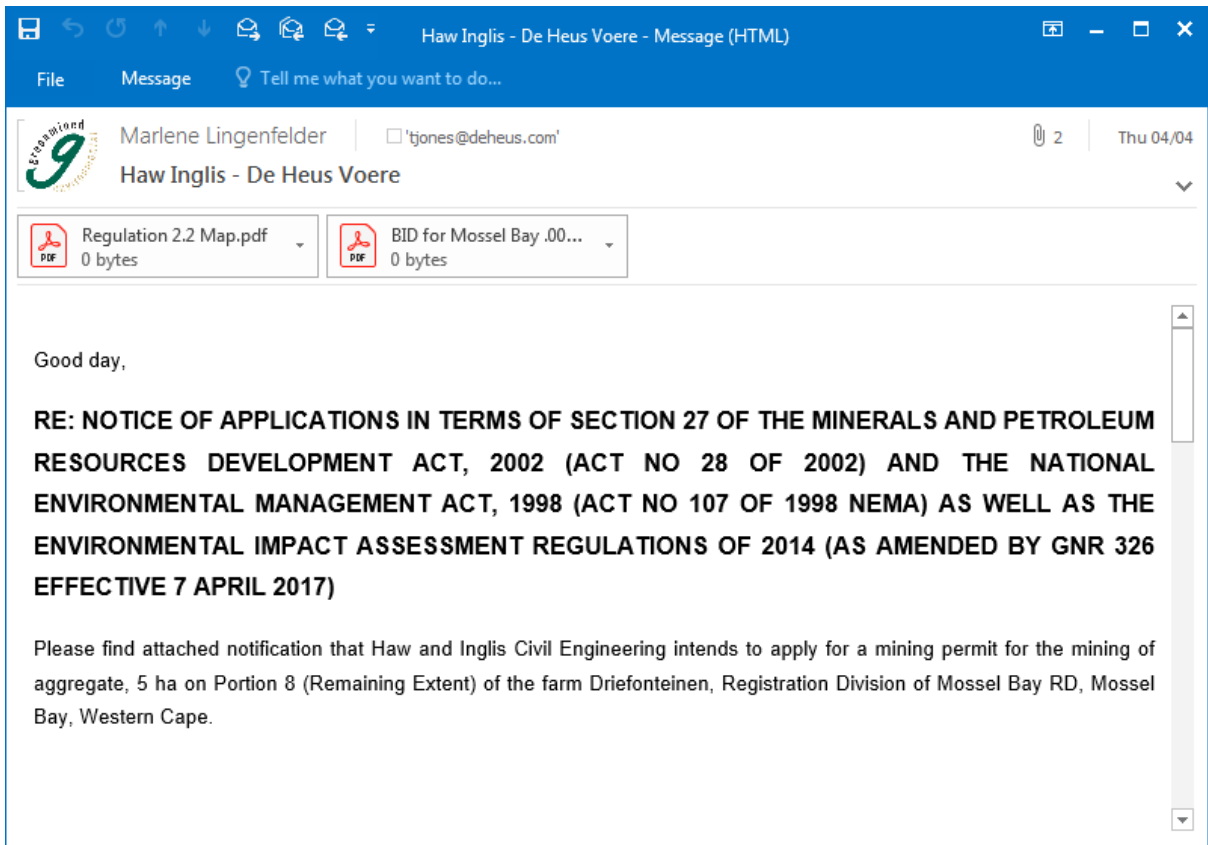
SITE DESCRIPTION

Portion 8 (Remaining Extent) of the farm Driefonteinen, Registration Division of Mossel Bay RD, Mossel Bay, Western Cape is situated approximately ±22.47km west of Mossel Bay. The area earmarked for the proposed mining falls on a section of the farm that was previously used as an existing quarry and the intention of this application is to increase the existing quarry. The GPS coordinates of the proposed mining area are as follow:

Site Coordinates – Decimal Degrees	
A.	-34.180768, 21.894673
B.	-34.182262, 21.894542
C.	-34.182071, 21.891307
D.	-34.180587, 21.891401

the goal isn't to live forever, it is to protect a planet that will

Greenmined Environmental (Pty) Ltd (Tel: 021 851 2878 | Fax: 088 648 0678)
Office No 38, Baker Square Block 1, De Beers Avenue, Paardevlei, Somerset West, 7130
Postnet Suite 62, Private Bag X15, Somerset West, 7129
Directors: S Smit; R L Shedlock; C Weideman | Reg No: 2012/055685/07 | VAT No. 4040283032



PROOF OF POST SEND TO MR TERSIUS JONES ON THE 29TH OF MARCH 2019

De Hees Voere
PO Box 663
Mossebaai
6500

Att: Mr. Tersius Jones
044 697 7010

Ref: Background Information Document – Haw and Inglis

REGISTERED LETTER
(with a domestic insurance option)
• Full Domestic tracking and tracing
• Domestic Enquiries:
ShreeCall 0860 111 502 www.sapo.co.za
RC232678350ZA

A RC232678350ZA

1st RC232678350ZA

D RC232678350ZA


RECIPIENT NAME (please print clearly)

RESPONSE RECEIVED FROM MR TERSIUS JONES ON THE 17TH OF APRIL
2019

DMR Reference Number: WC 30/5/1/3/2/ MP

BACKGROUND INFORMATION DOCUMENT

CONTACT DETAILS:

Name/Naam	TERTIUS JONES
Organisation/Instansie	DE HEUS
Interest/Belange	FABRIEKES RESTURANT
Postal Address/Pos Adres	PORTION 19 OF FARM BUIKfontein No 243, MOSSEL BAY
Tel	044-697 7010
Fax/Faks	
E-mail/E-pos	T.JONES@DEHEUS.COM

COMMENTS/ OPMERKINGS:

No Objection:	X
Request additional information:	NO.
Concerns:	NONE

Signature:



PROOF OF CORRESPONDENCE WITH MR WILLIE SMIT ON THE 29TH OF MARCH 2019

DMR Reference Number: WC 30/5/1/3/2/ MP



BACKGROUND INFORMATION DOCUMENT

Applicant:

Haw and Inglis Engineering (Pty) Ltd
Private Bag X3
Durbanville
7551
Tel: 021 976 1110

Posbus 367
Hartenbos
6520

Attention: Mr. Willie Smit

29 March 2019

Dear sir

RE: NOTICE OF APPLICATIONS IN TERMS OF SECTION 27 OF THE MINERALS AND PETROLEUM RESOURCES DEVELOPMENT ACT, 2002 (ACT NO 28 OF 2002) AND THE NATIONAL ENVIRONMENTAL MANAGEMENT ACT, 1998 (ACT NO 107 OF 1998 NEMA) AS WELL AS THE ENVIRONMENTAL IMPACT ASSESSMENT REGULATIONS OF 2014 (AS AMENDED BY GNR 326 EFFECTIVE 7 APRIL 2017)

Haw and Inglis Civil Engineering intends to apply for a mining permit for the mining of aggregate, 5 ha on Portion 8 (Remaining Extent) of the farm Driefonteinen, Registration Division of Mossel Bay RD, Mossel Bay, Western Cape.

SITE DESCRIPTION

Portion 8 (Remaining Extent) of the farm Driefonteinen, Registration Division of Mossel Bay RD, Mossel Bay, Western Cape is situated approximately ±22.47km west of Mossel Bay. The area earmarked for the proposed mining falls on a section of the farm that was previously used as an existing quarry and the intention of this application is to increase the existing quarry. The GPS coordinates of the proposed mining area are as follow:


Site Coordinates – Decimal Degrees	
A.	-34.190768, 21.894673
B.	-34.192262, 21.894542
C.	-34.192071, 21.891307
D.	-34.190587, 21.891401

LEGAL COMPLIANCE

the goal isn't to live forever, it is to protect a planet that will

Greenmined Environmental (Pty) Ltd | Tel: 021 851 2878 | Fax: 086 648 0578
Office No 38, Baker Square Block 1, De Beers Avenue, Paardevlei, Somerset West, 7130
Postnet Suite 82, Private Bag X15, Somerset West, 7128
Directors: S Smit; R L Shedlock; C Weideman | Reg No: 2012/065686/07 | VAT No. 4040283032

PROOF OF POST SEND TO MR WILLIE SMIT ON THE 29TH OF MARCH 2019



PROOF OF CORRESPONDENCE WITH MR GILBERT MULLER ON THE 29TH OF MARCH 2019

DMR Reference Number: WC 30/5/1/3/2/ MP



BACKGROUND INFORMATION DOCUMENT

Applicant:

Haw and Inglis Engineering (Pty) Ltd
Private Bag X3
Durbanville
7551
Tel: 021 976 1110

Posbus 362

Mosselbaai

6500

Attention: Mr. Gilbert Muller *

29 March 2019

Dear sir

RE: NOTICE OF APPLICATIONS IN TERMS OF SECTION 27 OF THE MINERALS AND PETROLEUM RESOURCES DEVELOPMENT ACT, 2002 (ACT NO 28 OF 2002) AND THE NATIONAL ENVIRONMENTAL MANAGEMENT ACT, 1998 (ACT NO 107 OF 1998 NEMA) AS WELL AS THE ENVIRONMENTAL IMPACT ASSESSMENT REGULATIONS OF 2014 (AS AMENDED BY GNR 326 EFFECTIVE 7 APRIL 2017)

Haw and Inglis Civil Engineering intends to apply for a mining permit for the mining of aggregate, 5 ha on Portion 8 (Remaining Extent) of the farm Driefonteinen, Registration Division of Mossel Bay RD, Mossel Bay, Western Cape.

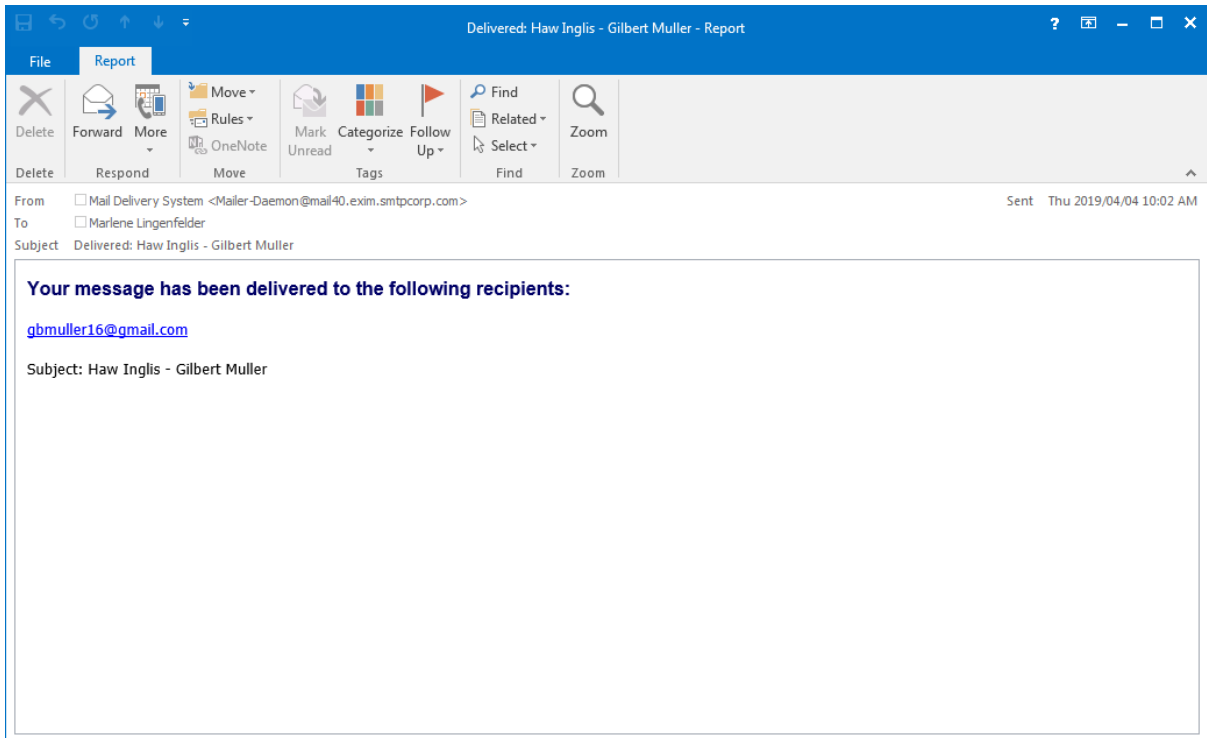
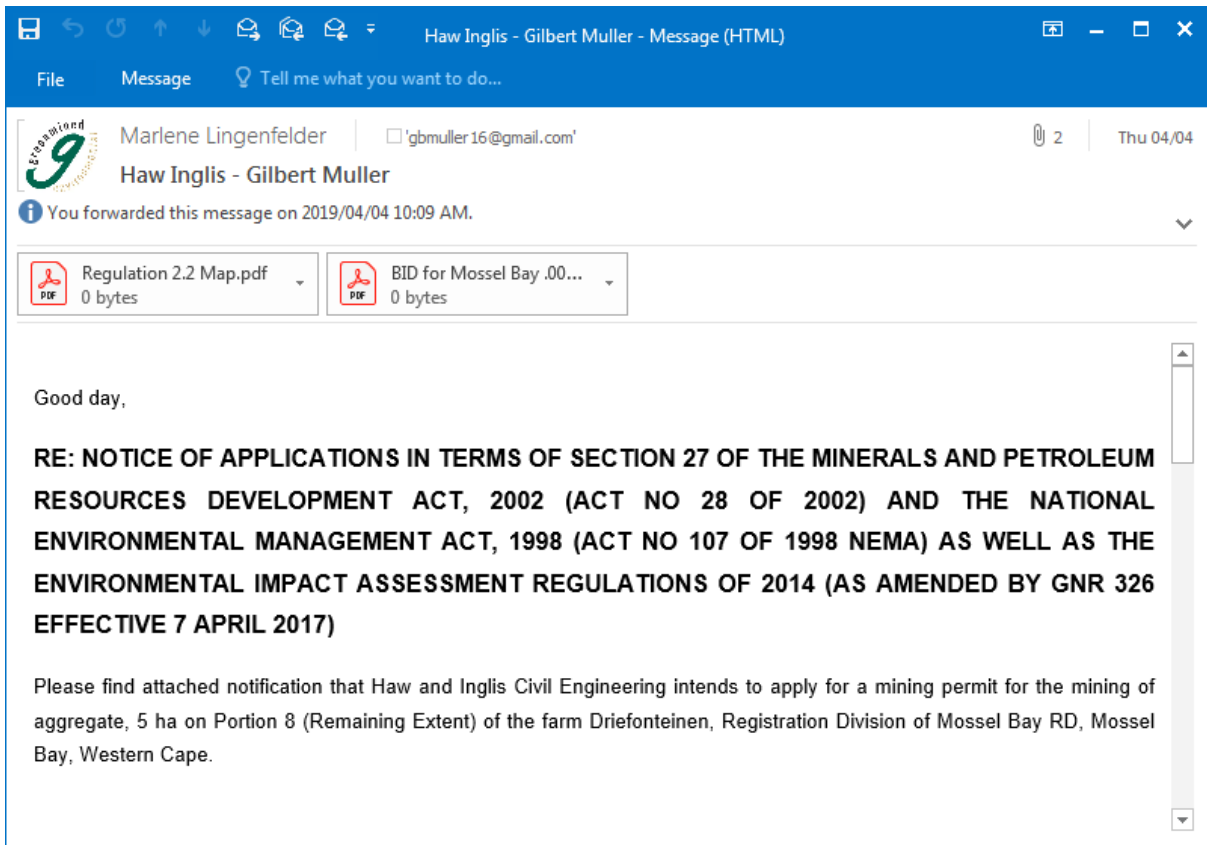
SITE DESCRIPTION

Portion 8 (Remaining Extent) of the farm Driefonteinen, Registration Division of Mossel Bay RD, Mossel Bay, Western Cape is situated approximately ±22.47km west of Mossel Bay. The area earmarked for the proposed mining falls on a section of the farm that was previously used as an existing quarry and the intention of this application is to increase the existing quarry. The GPS coordinates of the proposed mining area are as follow:

Site Coordinates – Decimal Degrees	
A.	-34.180768, 21.894673
B.	-34.182262, 21.894542
C.	-34.182071, 21.891307
D.	-34.180587, 21.891401

the goal isn't to live forever, it is to protect a planet that will

Greenmined Environmental (Pty) Ltd (Tel: 021 851 2873 | Fax: 086 648 0679)
Office No 38, Baker Square Block 1, De Beers Avenue, Paardevlei, Somerset West, 7130
Postnet Suite 62, Private Bag X16, Somerset West, 7129
Directors: S Smit; R L Shedlock; C Weideman | Reg No: 2012/066886/07 | VAT No. 4040283032



**PROOF OF POST SEND TO MR GILBERT MULLER ON THE 29TH OF MARCH
2019**

Posbus 362
Mosselbaai
6500

Att: Mr. Gilbert Muller
082 410 7693

Ref: Background Information Document – Haw and Inglis

REGISTERED LETTER
(with a domestic insurance option)
- Full Domestic tracking and tracing
- Domestic Enquiries:
ShareCall 0800 111 502 www.saps.co.za
RC232678434ZA

A RC232678434ZA

1st RC232678434ZA

D RC232678434ZA



RECIPIENT NAME (please print clearly)


REGISTERED LETTER <small>(with a domestic insurance option)</small> RC232678434ZA A BOOK COPY	REGISTERED LETTER <small>(with a domestic insurance option)</small> ShareCall 0800 111 502 www.saps.co.za RC232678434ZA CUSTOMER COPY 001028R
---	--

**RESPONSE RECEIVED FROM PAUL SLABBERT FROM PHS CONSULTING ON
THE 1ST OF APRIL 2019**

RE: 5 ha mine Portion 8 of the Farm Driefontein - Mossel Bay - Message (HTML)

File Message Tell me what you want to do...

 Yolandie Coetzee | Paul Slabbert; Marlene Lingenfelder ▾
RE: 5 ha mine Portion 8 of the Farm Driefontein - Mossel Bay

 GM Mosselbay Regula... ▾
0 bytes

From: Paul Slabbert <paul@phsconsulting.co.za>
Sent: Monday, 01 April 2019 2:30 PM
To: Yolandie Coetzee <yolandie.c@greenmined.co.za>
Subject: 5 ha mine Portion 8 of the Farm Driefontein - Mossel Bay

Hi Yolandie

Please register us as I&AP's.

Please send us a locality plan for the farm.

Also clarify does the applicant intent to distribute material in the open market or is it intended for a dedicated construction contract?

Kind Regards

Paul Slabbert – B Art Et Scien (EAPASA, IAIA, APHP)
PHS Consulting
Environmental, Heritage, Eco-Tourism and Land-Use
cell: 082 740 8046
tel: 028 312 1734
fax: 086 508 3249
PO Box 1752
Hermanus
7200
paul@phsconsulting.co.za
www.phsconsulting.co.za
Corporate responsibility www.africanvisionfoundation.co.za

**CORRESPONDENCE SEND TO PAUL SLABBERT FROM PHS CONSULTING
ON THE 1ST OF APRIL 2019**

RE: 5 ha mine Portion 8 of the Farm Driefontein - Mossel Bay - Message (HTML)

File Message Tell me what you want to do...

Yolandie Coetzee Paul Slabbert; Marlene Lingenfelder

RE: 5 ha mine Portion 8 of the Farm Driefontein - Mossel Bay

GM Mosselbay Regula...
0 bytes

Hi Paul,

Hope this email finds you well?



We have registered you as I&AP's. Please also find attached the Locality Plan for the Driefonteinen Quarry.

The intention of H&I will be for the construction of the N2. This will not be a commercial quarry.

Please let me know if more clarification is needed.


Kind Regards / Vriendelike Groete

Yolandie Coetzee
Environmental Consultant



"the goal isn't to live forever, it is to protect a planet that will"

Greenmined will be participating at the Institute of Quarrying South Africa Exhibition at The Elangeni Hotel, 11 & 12 April 2019



Tel: 011 966 4390
Cell: 082 734 5113
Fax: 086 546 0579

Physical: 93/94 Maple Street, Pomona, Kempton Park, 1619
Postal: Postnet Suite 62, Private Bag X15, Somerset West, 7129

DISCLAIMER: This e-mail, the information that it contains and any files transmitted with it are confidential and are intended solely for the individuals or entity to which it has been addressed.

PROOF OF UPLOAD UNTO SAHRA ON 1 APRIL 2019

The screenshot shows a web browser window with the following details:

- Browser tabs: HRA, Haw Inglis | SAHRA
- Address bar: <https://sahris.sahra.org.za/cases/haw-inglis>
- Page title: Haw Inglis
- Navigation: VIEW, EDIT
- Interactions: Add new comment, Subscribe to: This post, 2 reads
- Case tabs: CaseHeader, LocationInfo, Admin
- Case details:
 - Status:** SUBMITTED
 - HeritageAuthority(s):** SAHRA
 - Case Type:** Section 38 (8) - Statutory Comment Required
 - Development Type:** Mining
 - ProposalDescription:** Haw and Inglis Civil Engineering intends to apply for a mining permit for the mining of aggregate, 5 ha on Portion 8 (Remaining Extent) of the farm Driefonteinen, Registration Division of Mossel Bay RD, Mossel Bay, Western Cape
 - ApplicationDate:** Monday, April 1, 2019 - 14:19
 - CaseID:** 13665
 - Applicants:** Haw & Inglis Engineering Pty Ltd
 - Consultants/Experts:** Yolandie du Preez
 - OtherReferences:**
 - ReferenceList:**
- AdditionalDocuments:**
 1. BID for Mossel Bay .000.pdf
 2. Regulation 2.2 Map.pdf

NOTICE OF MINING PERMIT APPLICATION
Notice is hereby given in terms of Section 27 of the Mineral and Petroleum Resources Development Act, 2002 (Act No. 28 of 2002) [MPRDA] and the National Environmental Management Act, 1998 (Act No. 107 of 1998) [NEMA] as well as the Environmental Impact Assessment (EIA) Regulations of 2014 (as amended by GNR 326 effective 7 April 2017) of the intention to carry out the following:

28 MOSSEL BAY ADVERTISER

OR203122_PM

NOTICE OF MINING PERMIT APPLICATION

Notice is hereby given in terms of Section 27 of the Mineral and Petroleum Resources Development Act, 2002 (Act No. 28 of 2002) [MPRDA] and the National Environmental Management Act, 1998 (Act No. 107 of 1998) [NEMA] as well as the Environmental Impact Assessment (EIA) Regulations of 2014 (as amended by GNR 326 effective 7 April 2017) of the intention to carry out the following:

- Haw and Inglis Civil Engineering intends to apply for a mining permit for the mining of aggregate, 5 ha on Portion 8 (Remaining Extent) of the farm Driefonteinen, Registration Division of Mossel Bay RD, Mossel Bay, Western Cape. The mining method will make use of blasting means of explosives in order to loosen the hard rock. The material is then loaded and hauled out of the excavation to the static crushing and screening plants. The aggregate will be stockpiled and transported to clients via trucks and trailers. All activities will be contained within the boundaries of the site.
Submit an application for a mining permit in terms of Section 27 of the Mineral and Petroleum Resources Development Act, 2002 (Act No. 28 of 2002) to the Department of Mineral Resources.

The proposed project triggers the following listed activities in terms of NEMA, 1998 and the EIA Regulations (as amended by GNR 326 effective 7 April 2017) and therefore requires a Basic Assessment process to obtain Environmental Authorization:

- GNR Environmental Impact Assessment Regulations 327 Listing Notice 1 of 2017 Activity 21: Any activity including the operation of that activity which requires a mining permit in terms of section 27 of the Mineral and Petroleum Resources Development Act, 2002 (Act No. 28 of 2002), including — (a) associated infrastructure, structures and earthworks, directly related to the extraction of a mineral resource [;]; or [including activities for which an exemption has been issued in terms of section 106 of the Mineral and Petroleum Resources Development Act, 2002 (Act No. 28 of 2002)] (b) the primary processing of a mineral resource including winning, extraction, classifying, concentrating, crushing, screening or washing; but excluding the secondary processing of a mineral resource, including the smelting, beneficiation, reduction, refining, calcining or gasification of the mineral resource in which case activity 6 in Listing Notice 2 applies.
GNR 327 Environmental Impact Assessment Regulations Listing Notice 1 of 2017 Activity 22: The decommissioning of any activity requiring a closure certificate in terms of section 43 of the Mineral and Petroleum Resources Development Act, 2002 (Act No. 28 of 2002).
GNR 327 Environmental Impact Assessment Regulations Listing Notice 1 of 2014 Activity 27: The clearance of an area of 1 hectare or more, but less than 20 hectares of indigenous vegetation.
GNR 327 Environmental Impact Assessment Regulations Listing Notice 1 of 2014 Activity 28: Commercial and industrial developments where such land was used for agriculture or afforestation on or after 01 April 1998 and where such development will occur outside an urban area, where the total land to be developed is bigger than 1 hectare.

Interested and Affected Parties (I&AP's) are invited to provide written comments. I&AP's must provide their comments with their name and contact details to the environmental consultant indicated below within 30 days from the date of this notice (2 May 2019). Should additional information be required it can be obtained from Greenmined Environmental.

A register of I&AP's that submitted written comments or requested to be registered will be opened. All organs of state which have jurisdiction in respect of the activity will also be listed on the register. Please note that only registered I&AP's will be entitled to comment on reports and plans to be submitted to the Department, provided that the party provides its name, contact details and address and discloses any direct business, financial, personal or other interest which the party may have in the approval or refusal of the application. The registered I&AP's will, in writing, within 14 days of the date of the decision be notified of the outcome of the application including the reasons for the decision and the right to appeal.

Environmental Consultant and Contact Person:

Greenmined Environmental (Pty) Ltd
Yolandie Coetzee
Postnet Suite 62, Private Bag X15
Somerset West, 7129
Tel: 011 966 4390

Applicant:

Haw and Inglis Engineering (Pty) Ltd
Private Bag X3
Durbanville
7551
Tel: 021 976 1110

Fax: 086 546 0579
Cell: 082 734 5113
E-mail: yolandie.c@greenmined.co.za

- Be professional in current and emerging news-gathering methods
Possess an interest in local community issues, an ability to work under pressure and meet deadlines
Be comfortable speaking with politicians, government employees, business owners and citizens
Be able to find unique angles to stories
Possess the ability to work in a feature collective including nights, weekends and holidays
Have a reliable vehicle and valid driver's license
Relatives will be made by means of the company's employment equity plan.

APPLICATIONS CLOSE MONDAY 8 APRIL 2019
E-mail a short CV to: vacancy@greenmined.co.za or fax to: 086 546 0579

If you have not heard from us by Friday 12 April 2019, please consider your application as unsuccessful.

Geheerapparaat word gasoek
In Geheerapparaat word gasoek is 'n belangrike toerusting vir die veld. Dit word gebruik om die veld te voorberei vir die aanleg van die veld. Dit is 'n belangrike toerusting vir die veld.

MUNICIPALITY
PLANNING TRIBUNAL MEETING - MUNICIPALITY
of the Memorandum of Agreement, that a Mutual North West Cape Municipality will engage Place Building, 111 Montagu Street,
011 440 0000
MUNICIPALITY
MUNICIPALITY
MUNICIPALITY

MUNICIPALITY
MUNICIPALITY
MUNICIPALITY
MUNICIPALITY
MUNICIPALITY
MUNICIPALITY
MUNICIPALITY
MUNICIPALITY
MUNICIPALITY
MUNICIPALITY

MUNICIPALITY
MUNICIPALITY
MUNICIPALITY
MUNICIPALITY
MUNICIPALITY
MUNICIPALITY
MUNICIPALITY
MUNICIPALITY
MUNICIPALITY
MUNICIPALITY

OR203122_PM

NOTICE OF MINING PERMIT APPLICATION

Notice is hereby given in terms of Section 27 of the Mineral and Petroleum Resources Development Act, 2002 (Act No. 28 of 2002) [MPRDA] and the National Environmental Management Act, 1998 (Act No. 107 of 1998) [NEMA] as well as the Environmental Impact Assessment (EIA) Regulations of 2014 (as amended by GNR 326 effective 7 April 2017) of the intention to carry out the following:

- Haw and Inglis Civil Engineering intends to apply for a mining permit for the mining of aggregate, 5 ha on Portion 8 (Remaining Extent) of the farm Driefonteinen, Registration Division of Mossel Bay RD, Mossel Bay, Western Cape. The mining method will make use of blasting means of explosives in order to loosen the hard rock. The material is then loaded and hauled out of the excavation to the static crushing and screening plants. The aggregate will be stockpiled and transported to clients via trucks and trailers. All activities will be contained within the boundaries of the site.
- Submit an application for a mining permit in terms of Section 27 of the Mineral and Petroleum Resources Development Act, 2002 (Act No. 28 of 2002) to the Department of Mineral Resources.

The proposed project triggers the following listed activities in terms of NEMA, 1998 and the EIA Regulations (as amended by GNR 326 effective 7 April 2017) and therefore requires a Basic Assessment process to obtain Environmental Authorization:

- GNR Environmental Impact Assessment Regulations 327 Listing Notice 1 of 2017 Activity 21:
Any activity including the operation of that activity which requires a mining permit in terms of section 27 of the Mineral and Petroleum Resources Development Act, 2002 (Act No. 28 of 2002), including —
(a) *associated infrastructure, structures and earthworks, directly related to the extraction of a mineral resource [,]; or [including activities for which an exemption has been issued in terms of section 106 of the Mineral and Petroleum Resources Development Act, 2002 (Act No. 28 of 2002)]*
(b) *the primary processing of a mineral resource including winning, extraction, classifying, concentrating, crushing, screening or washing;*
but excluding the secondary processing of a mineral resource, including the smelting, beneficiation, reduction, refining, calcining or gasification of the mineral resource in which case activity 6 in Listing Notice 2 applies.
- GNR 327 Environmental Impact Assessment Regulations Listing Notice 1 of 2017 Activity 22:
The decommissioning of any activity requiring a closure certificate in terms of section 43 of the Mineral and Petroleum Resources Development Act, 2002 (Act No. 28 of 2002).
- GNR 327 Environmental Impact Assessment Regulations Listing Notice 1 of 2014 Activity 27:
The clearance of an area of 1 hectare or more, but less than 20 hectares of indigenous vegetation.
- GNR 327 Environmental Impact Assessment Regulations Listing Notice 1 of 2014 Activity 28:
Commercial and industrial developments where such land was used for agriculture or afforestation on or after 01 April 1998 and where such development will occur outside an urban area, where the total land to be developed is bigger than 1 hectare.

Interested and Affected Parties (I&AP's) are invited to provide written comments. I&AP's must provide their comments with their name and contact details to the environmental consultant indicated below within 30 days from the date of this notice (2 May 2019). Should additional information be required it can be obtained from Greenmined Environmental.

A register of I&AP's that submitted written comments or requested to be registered will be opened. All organs of state which have jurisdiction in respect of the activity will also be listed on the register. Please note that only registered I&AP's will be entitled to comment on reports and plans to be submitted to the Department, provided that the party provides its name, contact details and address and discloses any direct business, financial, personal or other interest which the party may have in the approval or refusal of the application. The registered I&AP's will, in writing, within 14 days of the date of the decision be notified of the outcome of the application including the reasons for the decision and the right to appeal.

Environmental Consultant and Contact Person:

Greenmined Environmental (Pty) Ltd
Yolandie Coetzee
Postnet Suite 62, Private Bag X15
Somerset West, 7129
Tel: 011 966 4390
Fax: 086 546 0579
Cell: 082 734 5113
E-mail: yolandie.c@greenmined.co.za

Applicant:

Haw and Inglis Engineering (Pty) Ltd
Private Bag X3
Durbanville
7551
Tel: 021 976 1110

PROOF OF SITE NOTICES

NOTICE OF MINING PERMIT APPLICATION

Notice is hereby given in terms of Section 27 of the Mineral and Petroleum Resources Development Act, 2002 (Act No. 28 of 2002) [MPRDA] and the National Environmental Management Act, 1998 (Act No. 107 of 1998) [NEMA] as well as the Environmental Impact Assessment (EIA) Regulations of 2014 (as amended by GNR 326 effective 7 April 2017) of the intention to carry out the following:

- Haw and Ingils Civil Engineering intends to apply for a mining permit for the mining of aggregate, 5 ha on Portion 8 (Remaining Extent) of the farm Driefonteinen, Registration Division of Mossel Bay RD, Mossel Bay, Western Cape. The mining method will make use of blasting means of explosives in order to loosen the hard rock. The material is then loaded and hauled out of the excavation to the static crushing and screening plants. The aggregate will be stockpiled and transported to clients via trucks and trailers. All activities will be contained within the boundaries of the site.
- Submit an application for a mining permit in terms of Section 27 of the Mineral and Petroleum Resources Development Act, 2002 (Act No. 28 of 2002) to the Department of Mineral Resources.

The proposed project triggers the following listed activities in terms of NEMA, 1998 and the EIA Regulations (as amended by GNR 326 effective 7 April 2017) and therefore requires a Basic Assessment process to obtain Environmental Authorization:

- GNR Environmental Impact Assessment Regulations 327 Listing Notice 1 of 2017 Activity 21:
Any activity including the operation of that activity which requires a mining permit in terms of section 27 of the Mineral and Petroleum Resources Development Act, 2002 (Act No. 28 of 2002), including —
(a) associated infrastructure, structures and earthworks, directly related to the extraction of a mineral resource (i); or (including activities for which an exemption has been issued in terms of section 106 of the Mineral and Petroleum Resources Development Act, 2002 (Act No. 28 of 2002))
(b) the primary processing of a mineral resource including winning, extraction, classifying, concentrating, crushing, screening or washing;
but excluding the secondary processing of a mineral resource, including the smelting, beneficiation, reduction, refining, calcining or gasification of the mineral resource in which case activity 6 in Listing Notice 2 applies.
- GNR 327 Environmental Impact Assessment Regulations Listing Notice 1 of 2017 Activity 22:
The decommissioning of any activity requiring a closure certificate in terms of section 43 of the Mineral and Petroleum Resources Development Act, 2002 (Act No. 28 of 2002).
- GNR 327 Environmental Impact Assessment Regulations Listing Notice 1 of 2014 Activity 27:
The clearance of an area of 1 hectare or more, but less than 20 hectares of indigenous vegetation.
- GNR 327 Environmental Impact Assessment Regulations Listing Notice 1 of 2014 Activity 28:
Commercial and industrial developments where such land was used for agriculture or afforestation on or after 01 April 1996 and where such development will occur outside an urban area, where the total land to be developed is bigger than 1 hectare.

Interested and Affected Parties (I&APs) are invited to provide written comments. I&APs must provide their comments with their name and contact details to the environmental consultant indicated below within 30 days from the date of this notice (2 May 2018). Should additional information be required it can be obtained from Greenmined Environmental.

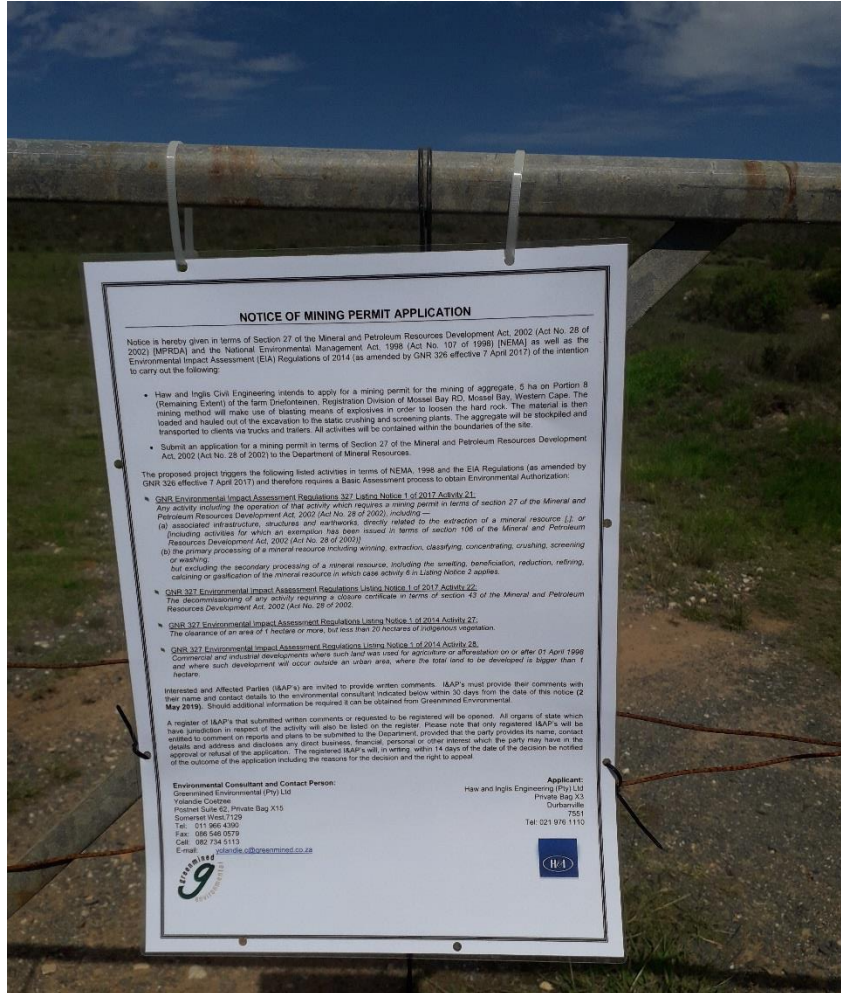
A register of I&APs that submitted written comments or requested to be registered will be opened. All organs of state which have jurisdiction in respect of the activity will also be listed on the register. Please note that only registered I&APs will be entitled to comment on reports and plans to be submitted to the Department, provided that the party provides its name, contact details and address and discloses any direct business, financial, personal or other interest which the party may have in the approval or refusal of the application. The registered I&APs will, in writing, within 14 days of the date of the decision be notified of the outcome of the application including the reasons for the decision and the right to appeal.

Environmental Consultant and Contact Person:
Greenmined Environmental (Pty) Ltd
Yolande Coetzee
Postnet Suite 62, Private Bag X15
Somerset West, 7129
Tel: 011 966 4390
Fax: 086 546 0579
Cell: 082 734 5113
E-mail: yolande.c@greenmined.co.za

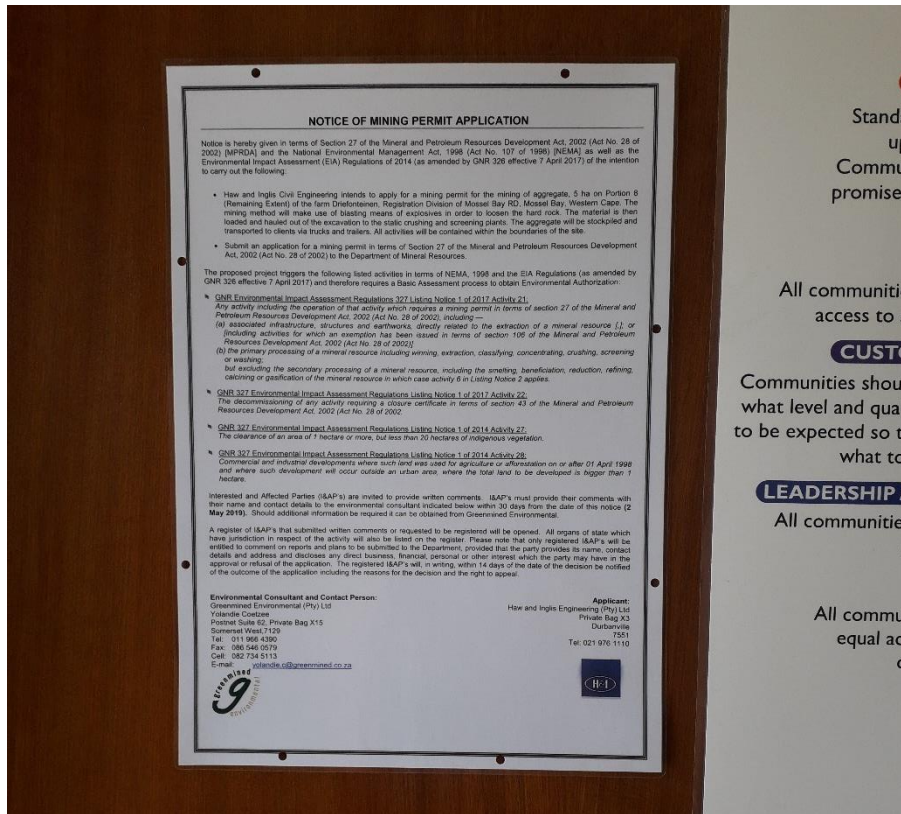
Applicant:
Haw and Ingils Engineering (Pty) Ltd
Private Bag X3
Durbanville
7551
Tel: 021 976 1110




SITE NOTICE PLACED ON THE ENTRANCE TO THE FARM ON THE 27TH OF MARCH 2019



SITE NOTICES WERE PLACED ON THE NOTICE BOARD OF GARDEN ROUTE DISTRICT MUNICIPALITY - MOSSELBAY ON THE 27TH OF MARCH 2019



SITE NOTICES WERE PLACED ON THE NOTICE BOARD OF GARDEN ROUTE DISTRICT MUNICIPALITY - GEORGE ON THE 27TH OF MARCH 2019



-END OF PUBLIC PARTICIPATION PROCESS-