

APPENDIX A – PUBLIC PARTICIPATION

EAST CAPE FARMS (PTY) LTD INTENDS TO APPLY FOR
A MINING PERMIT TO MINE 4.9 HA OF THE
REMAINING EXTENT OF THE FARM GELUK 104,
ELLIOT, WHICH FALLS IN THE SAKHISIZWE LOCAL
MUNICIPALITY IN THE CHRIS HANI DISTRICT
MUNICIPALITY, ELLIOT ADMINISTRATIVE REGION,
WARD 1, EASTERN CAPE PROVINCE

REF NO: EC30/5/1/3/2/10518MP



**EXAMPLE OF THE BACKGROUND INFORMATION DOCUMENT SENT TO
INFORM THE STAKEHOLDERS AND I&AP'S ON THE 15TH OF AUGUST 2018**

To Whom It May Concern:

31 July 2018

Dear Madam/Sir

RE: NOTICE OF APPLICATIONS IN TERMS OF SECTION 27 OF THE MINERALS AND PETROLEUM RESOURCES DEVELOPMENT ACT, 2002 (ACT NO 28 OF 2002) AND THE NATIONAL ENVIRONMENTAL MANAGEMENT ACT, 1998 (ACT NO 107 OF 1998 NEMA) AS WELL AS THE ENVIRONMENTAL IMPACT ASSESSMENT REGULATIONS OF 2014 (AS AMENDED BY GNR 326 EFFECTIVE 7 APRIL 2017)

East Cape Farms (Pty) Ltd intends to apply for a mining permit to mine 4.9 ha of the remaining extent of the farm Geluk 104, Elliot, which falls in the Sakhisizwe Local Municipality in the Chris Hani District Municipality, Elliot Administrative Region, Ward 1, Eastern Cape Province.

SITE DESCRIPTION

The remaining extent the farm Geluk 104 is situated approximately 1 km East of Elliot along the R56 towards Ugie, Eastern Cape Province. The area earmarked for the proposed mining falls on a section of the farm that was previously used as an existing quarry and the intention of this application is to increase the existing quarry.

LEGAL COMPLAINT

An application for a mining permit in terms of Section 27 of the Mineral and Petroleum Resources Development Act, 2002 (Act No. 28 of 2002) [MPRDA] will be submitted to the Department of Mineral Resources (DMR).

The proposed project triggers the following listed activities in terms of the National Environmental Management Act, 1998 (Act No. 107 of 1998) [NEMA] and the Environmental Impact Assessment (EIA) Regulations (as amended by GNR 326 effective 7 April 2017), and therefore requires a basic assessment process to obtain environmental authorisation:

■ **GNR 327 Environmental Impact Assessment Regulations Listing Notice 1 of 2017 Activity 21:**

Any activity including the operation of that activity which requires a mining permit in terms of section 27 of the Mineral and Petroleum Resources Development Act, 2002 (Act No. 28 of 2002), including —

- (a) *associated infrastructure, structures and earthworks, directly related to the extraction of a mineral resource [,]; or [including activities for which an exemption has been issued in terms of section 106 of the Mineral and Petroleum Resources Development Act, 2002 (Act No. 28 of 2002)]*
- (b) *the primary processing of a mineral resource including winning, extraction, classifying, concentrating, crushing, screening or washing;*

but excluding the secondary processing of a mineral resource, including the smelting, beneficiation, reduction, refining, calcining or gasification of the mineral resource in which case activity 6 in Listing Notice 2 applies.

■ GNR 327 Environmental Impact Assessment Regulations Listing Notice 1 of 2017 Activity 22:

The decommissioning of any activity requiring –

- (i) *a closure certificate in terms of section 43 of the Mineral and Petroleum Resources Development Act, 2002 (Act No. 28 of 2002); or*
- (ii) *a prospecting right, mining right, mining permit, production right or exploration right, where the throughput of the activity has reduced by 90% or more over a period of 5 years excluding where the competent authority has in writing agreed that such reduction in throughput does not constitute closure;*

but excluding the decommissioning of an activity relating to the secondary processing of a –

- (a) *mineral resource, including the smelting, beneficiation, reduction, refining, calcining or gasification of the mineral resource; or*
- (b) *petroleum resource, including the refining of gas, beneficiation, oil or petroleum products; – in which case activity 31 in this Notice applies.*

■ GNR 327 Environmental Impact Assessment Regulations Listing Notice 1 of 2014 Activity 27:

The clearance of an area of 1 hectare or more, but less than 20 hectares of indigenous vegetation.

■ GNR 327 Environmental Impact Assessment Regulations Listing Notice 1 of 2014 Activity 28:

Commercial and industrial developments where such land was used for agriculture or afforestation on or after 01 April 1998 and where such development (ii) will occur outside an urban area, where the total land to be developed is bigger than 1 hectare.

■ GNR 327 Environmental Impact Assessment Regulations Listing Notice 1 of 2017 Activity 35:

The expansion of residential, retail, recreational, tourism, commercial or institutional developments on land previously used for mining or heavy industrial purposes, where the increased development footprint will exceed 1 000 square meters; excluding—

- (i) where such land has been remediated in terms of part 8 of the National Environmental Management: Waste Act, 2008 (Act No. 59 of 2008) in which case the National Environmental Management: Waste Act, 2008 applies; or*
- (ii) where an environmental authorisation has been obtained for the decommissioning of such a mine or industry in terms of this Notice or any previous NEMA notice; or*
- (iii) where a closure certificate has been issued in terms of section 43 of the Mineral and Petroleum Resources Development Act, 2002 (Act No. 28 of 2002) for such land.*

Other legislation triggered by the proposed project includes:

- An application for a Mining Permit in terms of Section 27 of the Mineral and Petroleum Resources Development Act, 2002 (Act No. 28 of 2002) has been submitted to the Department of Mineral Resource.

PROJECT DESCRIPTION

The proposed mining site will be an extension of the existing quarry pit previously distributed by stone aggregate mining activities. The mining methods will make use of blasting means of explosives in order to loosen the hard rock, the material is then loaded and hauled out of the excavation to the mobile crushing and screening plants. The aggregate will be stockpiled and transported to clients via trucks and trailers. All activities will be contained within the boundaries of the site.

The proposed mining area is approximately 4.9ha in extent and the applicant, East Cape Farms (Pty) Ltd, intends to win material from the area for at least 2 years with a possible extension of another 3 years. The aggregate / stone gravel to be removed from the quarry will be used for road construction in the vicinity. The proposed quarry will therefore contribute to the upgrading / maintenance of road infrastructure in and around the Elliot area.

The mining activities will consist out of the following:

- Stripping and stockpiling of topsoil;

- Blasting;
- Excavating;
- Crushing;
- Stockpiling and transporting;
- Sloping and landscaping upon closure of the site; and
- Replacing the topsoil and vegetation the disturbed area.

The mining site will contain the following:

- Drilling equipment;
- Excavating equipment;
- Earth moving equipment; and
- Mobile crushing and screening plants.

DUST:

- Speed on the access road will be limited to 30 km/h to prevent the generation of excess dust.
- Roads will be sprayed with water or an environmentally friendly dust-allaying agent that contains no PCB's (e.g. DAS products) if dust is generated above acceptable limits.
- All disturbed or exposed areas will be re-vegetated as soon as possible during mining to prevent any dust source from being created.
- Water from the existing pit will be pumped out of the quarry and reused for mineral processing and dust suppression.

NOISE:

- It will be ensured that employees and staff conduct themselves in an acceptable manner while on site.
- All mining vehicles will be equipped with silencers and maintained in a road worthy condition in terms of the Road Transport Act.
- The noise generated form the mining machinery will be similar to noise generated along the R56 by public vehicles. Blasting noise will be instantaneous and of short duration. This will only occur once every two to three weeks.
- The type, duration and timing of the blasting procedures will be planned with due cognisance of other land users and structures in the vicinity.
- Surrounding land owners will be notified in writing prior to blasting occasions.

ACCESS ROUTE:

- Informal roads already exist on site and no new roads will be constructed. Vehicular movement will be restricted to existing access routes to prevent crisscrossing of tracks through undisturbed areas.
- Should any other access roads to the mining area be required it will be established in consultation with the landowner however existing roads will be used as far as practicable.

SURFACE AND GROUND WATER:

- The proposed activities are not expected to have a negative impact on any surface and ground water of the area.
- A Sub-Escarpment Grassland Group 5 Channelled valley-bottom wetland occurs within 500m of the proposed site, a wetland assessment will be done in order to determine the impact thereon.

VEGETATION:

- Moderately rolling and mountainous, much incised by river gorges of drier vegetation types and by forest, and covered in forb-rich grassland dominated by short bunch grasses including *Themeda triandra* and *Tristachya leucothrix*.

GEOLOGY & SOILS:

- Geology is dominated by mudstones and sandstones of the Tarkastad Subgroup and the Molteno Formation (Karoo Supergroup) as well as intrusive dolerites of Jurassic age. The dominant soils on the sedimentary parent material are well drained, with a depth of more than 800 mm and clay content from 15–55%, representing soil forms such as Hutton, Clovelly, Griffin and Oatsdale. On the volcanic parent material (dolerite) the soils are represented by forms such as Balmoral, Shortlands and Vimy. Most common land types Ac and Fa.

CLIMATE:

According to SA Explorer, Elliot normally receives about 622mm of rain per year, with most rainfall occurring mainly during summer. The chart below (lower left) shows the average rainfall values for Elliot per month. It receives the lowest rainfall (9mm) in July and the highest (105mm) in February. The monthly distribution of average daily maximum temperatures (centre chart below) shows that the average midday temperatures for Elliot range from 15.5°C in June to 25.8°C in January. The region is the coldest during July when the mercury drops to 0.6°C on average during the night. Consult the chart below (lower right) for an indication of the monthly variation of average minimum daily temperatures.

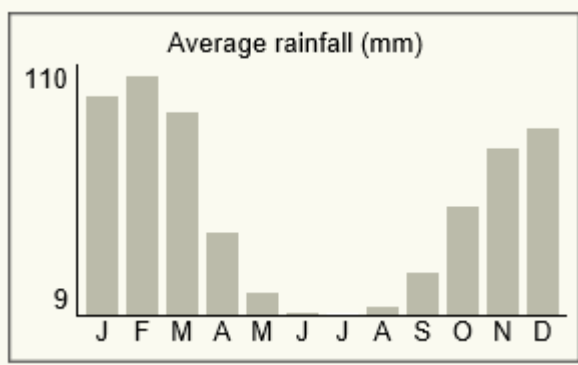


Figure 1: Average rainfall for Elliot

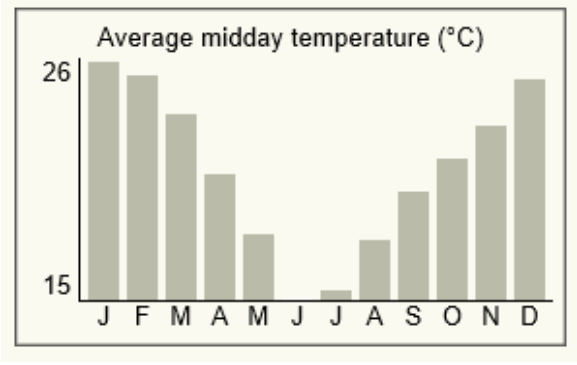


Figure 2: Average midday temperature

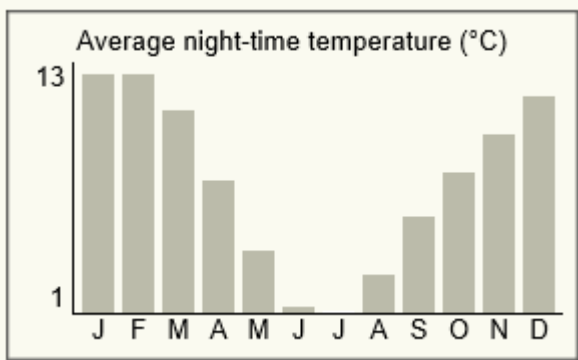


Figure 3: Average night-time temperature

SENSITIVE LANDSCAPES:

- No sensitive landscapes under statutory protection occur on the site.
- There are no protected areas (game parks/ nature reserves or monument) in close proximity to the proposed site.

SITES OF ARCHAEOLOGICAL AND CULTURAL INTEREST:

- No sites of archaeological or cultural importance were identified during the site inspection as the site has been extensively used for cultivation purposes.

FAUNA:

- No animals were spotted during the site inspection. Animals that may occur in the area will be very similar to those found around Elliot. The area was previously disturbed for the recovery of gravel. Small mammals, reptiles and insects will occur in the area.
- The fauna at the site will not be impacted by the proposed mining activity as they will be able to move away or through the site, without being harmed. Workers should be educated and managed to ensure that no fauna at the site is harmed.

VISUAL EXPOSURE:

- The mining area was identified to constitute the lowest possible visual impact on the surrounding environment. The surrounding area has previously been disturbed by mining activities, and this application entails the extension of the existing mining area.
- The site will be visible from the R56.
- The applicant should however ensure that housekeeping is managed to standard, as this will mitigate the visual impacts during the operational phase of the mine.
- Upon closure the site will be rehabilitated and sloped to insure that the visual impact on the aesthetic value of the area is kept to a minimum.
- The site will have a neat appearance and be kept in good condition at all times.

ABLUTION, WASTE WATER & WASTE DISPOSAL:

- Ablution facilities will consist of chemical toilets hired from a contractor and serviced regularly.
- Any effluents containing oil, grease or other industrial substances will be collected in a suitable receptacle and removed from the site, either for resale or for appropriate disposal at a recognised facility.
- Spills would be cleaned up immediately to the satisfaction of the Regional Manager by removing the spillage together with the polluted soil and by disposing of them at a recognised facility.
- No mining waste will be generated. General waste will be disposed at the closest authorised Disposal facility.
- Non-biodegradable refuse such as glass bottles, plastic bags, metal scrap, etc., will be stored in a container at a collecting point and collected on a regular basis and disposed of at a recognised landfill site.
- Biodegradable refuse generated will be handled as indicated above.
- No waste will be burned or buried on site.

FINAL REHABILITATION:

- Rehabilitation of the surface area shall entail landscaping, levelling, top dressing, land preparation, seeding (if required), and weed / alien clearing.
- All infrastructures, equipment, and other items used during the mining period will be removed from the site (section 44 of the MPRDA).
- Waste material of any description, including receptacles, scrap, rubble and tyres, will be removed entirely from the mining area and disposed of at a recognised landfill facility. It will not be permitted to be buried or burned on the site.
- Weed / Alien clearing will be done in a sporadic manner during the life of the mining activities. Species categorised as weeds according to the National Environmental Management: Biodiversity Act (Act No. 10 of 2004) [NEMBA] Alien and Invasive Species Regulation GNR 598 and 599 of 2014 Species regarded as need to be eradicated from the site on final closure.
- Final rehabilitation shall be completed within a period specified by the Regional Manager.

East Cape Farms (Pty) Ltd will make use of temporary infrastructure during the mining operations. Workers will be transported to and from the site daily.

PUBLIC INVOLVEMENT

This document is to inform you about the proposed activity and to determine whether there are any concerns or objections from Interested and Affected Parties (I&AP's) that need to be considered.

As an Interested and Affected Party you are kindly requested to complete the comments form and give any comment, concern or input with regard to the current land use of the area, the environment as well as socio-economic conditions that you feel might be affected by the proposed activity. When submitting response please provide suggestions to mitigate the anticipated impact of each identified activity.

Please contact Sonette Smit at the contact details as presented in the letterhead or at sonette.s@greenmined.co.za through any means should you need more information, have concerns or comments that need to be considered or if you want to be registered as an interested and / or affected party and would like to receive a copy of the Draft Basic Assessment Report (DBAR) on or before **7 September 2018**. If we do not receive any comments from you within 30 days of receipt of this notice, it will be accepted that you do not have any objections / comments with regard to the project.

A register of interested and affected parties (I&AP's) will be opened and maintained containing the names, contact details and address of all persons who have submitted written comments, attended meetings or have in writing requested to be registered and all organs of state which have jurisdiction in respect of the activity.

Please note that only registered I&AP's and stakeholders will be entitled to comment on reports and plans to be submitted to the Department provided that the party provide its name, contact details and address and discloses any direct business, financial, personal or other interest which he / she may have in the approval or refusal of the applications.

The DBAR will be submitted to the Department of Mineral Resources (DMR), Eastern Cape, for review purposes. This report will also be made available to the public for a 30 days review period. An electronic copy of the report will be published on the Greenmined Environmental website (www.greenmined.com).

The DBAR will then be updated to reflect the comments received during the public commenting period. Upon which, the Final Basic Assessment Report (FBAR) will be submitted to the DMR for its consideration as part of the authorization process in terms of the NEMA regulation. A copy of the final report will be made available on the Greenmined Environmental website (www.greenmined.com). All registered I&AP's and stakeholders will be notified in writing within 14 days of the date of the decision of the outcome of the application, including the reasons for the decision and the right of appeal.

CONTACT DETAILS:

Name/Naam	
Organisation/Instansie	
Interest/Belange	
Postal Address/Pos Adres	
Tel	
Fax/Faks	
E-mail/E-pos	

COMMENTS/ OPMERKINGS:

No Objection	
Request additional information:	
Concerns:	

Signature: _____

Are there any other organisations or individuals that you feel should be invited to comment? If so, please provide their contact details:

Contact name:
Organisation (if applicable):
Address:
Tel:
Fax
E-mail

Contact name:
Organisation (if applicable):
Address:
Tel:
Fax
E-mail


Your feedback is valued and will be addressed appropriately.

Kind Regards



Sonette Smit
Greenmined Environmental

PROOF OF LAND CLAIM REQUEST SEND ON THE 14TH OF JANUARY 2019



**PROOF THAT THERE IS NO LAND CLAIM RECEIVED ON THE 3RD OF JUNE
2019**



OFFICE OF THE REGIONAL LAND CLAIMS COMMISSIONER: EASTERN CAPE
Shop 15, Beacon Bay Crossing, Bonza Bay Road, Beacon Bay, East London
P.O. Box 1375, East London, 5201
Tel: (043) 700 8000 | Fax: (043) 743 3887

To : Ms. F. Malusi
FROM : Ms. N. Jekwa
SUBJECT : Confirmation of Land Claims
DATE : 03 June 2019

Purpose

To request the Acting Chief Director Land Restitution Support, Ms. F. Malusi, to sign the letter attached hereto.

Background

Greenmined Environmental requested a written confirmation from our office that there is no land claim currently pending against the property being:


- the remaining extent of the farm Geluk 104, Elliot, which falls in the Sakhisizwe Local Municipality in the Chris Hani District Municipality, Elliot Administrative Region, Ward 1, Eastern Cape Province.

• Findings

There is no claim on the above-mentioned property.


.....
Ms. N. Jekwa
Project Coordinator: Pre-Settlement
Date: 3/06/2019


.....
Ms. Z. Pona
Deputy Director: Pre-Settlement
Date: 03/06/2019


.....
Mr. Z. Memela
Director: Operational Management
Date: 03/06/2019



OFFICE OF THE REGIONAL LAND CLAIMS COMMISSIONER: EASTERN CAPE
Shop 15, Beacon Bay Crossing, Bonza Bay Road, Beacon Bay, East London
P.O. Box 1375, East London, 5201
Tel: (043) 760 6000 | Fax: (043) 743 3687

Enquiries: M.Windvoel

Your Ref: Marlene

Tel: 021 881 2673
Email: admin@greenmined.co.za

Dear Sir/Madam

Your letter has a reference

- **the remaining extent of the farm Geluk 104, Elliot, which falls in the Sakhisizwe Local Municipality in the Chris Hani District Municipality, Elliot Administrative Region, Ward 1, Eastern Cape Province.**

This serves to confirm that there is no claim registered on the abovementioned property.

It must also be pointed out that some claims have been received for unspecified land and until such claims have been field visited it is not known to which portions of land it applies. Therefore the fact that a claim has not been registered specifically on the abovementioned property at this stage does not preclude the fact that it might be included in the unspecified claims mentioned above.

While reasonable care has been taken in ensuring the accuracy in the compilation of this information, the office of the Commissioner cannot be held accountable for any claims that may be brought as a result of legal actions based on the information thus given.

Please feel free to contact us for any clarification that may be required.

Yours faithfully

MS. F. MALUSI
ACTING CHIEF DIRECTOR: LAND RESTITUTION SUPPORT
For REGIONAL LAND CLAIMS COMMISSIONER: EASTERN CAPE
DATE: 3/6/2019

NOTIFICATION OF STAKEHOLDERS

Organisation	Name
Department of Economic Development and Tourism	Mr. Cira Ngetu
Department of Transport	Ms Irene Mpolweni
Department of Rural Development and Agrarian Reform	Mr Lumkile Ngada
Department of Rural Development and Land Reform	Mr Babini Mbewu
Department of Labour	Mr Yawa
Department of Water and Sanitation	Ms P Makhanya
Chris Hani District Municipality	Mr Moppo Mene
Sakhisizwe Local Municipality	Mr DM Mvulane
Sakhisizwe Local Municipality Ward 1	CIlr Tenjwa Doda
South African Heritage Resource Agency	Heritage Officer

**CORRESPONDENCE WITH THE DEPARTMENT OF ECONOMIC
DEVELOPMENT AND TOURISM ON THE 31ST OF JULY 2018**

DMR Reference Number: EC 30/5/1/3/2/ _____ MP



BACKGROUND INFORMATION DOCUMENT

Applicant:
East Cape Farms (Pty) Ltd
PO Box 646
Elliot
5460
Cell: 083 321 1301
Email: eastcapefarms@yahoo.co.za

Department of Economic Development,
Environmental Affairs and Tourism
P.O. Box 9838
Queenstown
5320

31 July 2018

0726182972

Attention: Mr. Cira Ngetu

Dear Madam

**RE: NOTICE OF APPLICATIONS IN TERMS OF SECTION 27 OF THE MINERALS AND
PETROLEUM RESOURCES DEVELOPMENT ACT, 2002 (ACT NO 28 OF 2002) AND THE
NATIONAL ENVIRONMENTAL MANAGEMENT ACT, 1998 (ACT NO 107 OF 1998 NEMA) AS
WELL AS THE ENVIRONMENTAL IMPACT ASSESSMENT REGULATIONS OF 2014 (AS
AMENDED BY GNR 326 EFFECTIVE 7 APRIL 2017)**

East Cape Farms (Pty) Ltd intends to apply for a mining permit to mine 4.9 ha of the remaining extent of the farm Geluk 104, Elliot, which falls in the Sakhisizwe Local Municipality in the Chris Hani District Municipality, Elliot Administrative Region, Ward 1, Eastern Cape Province.

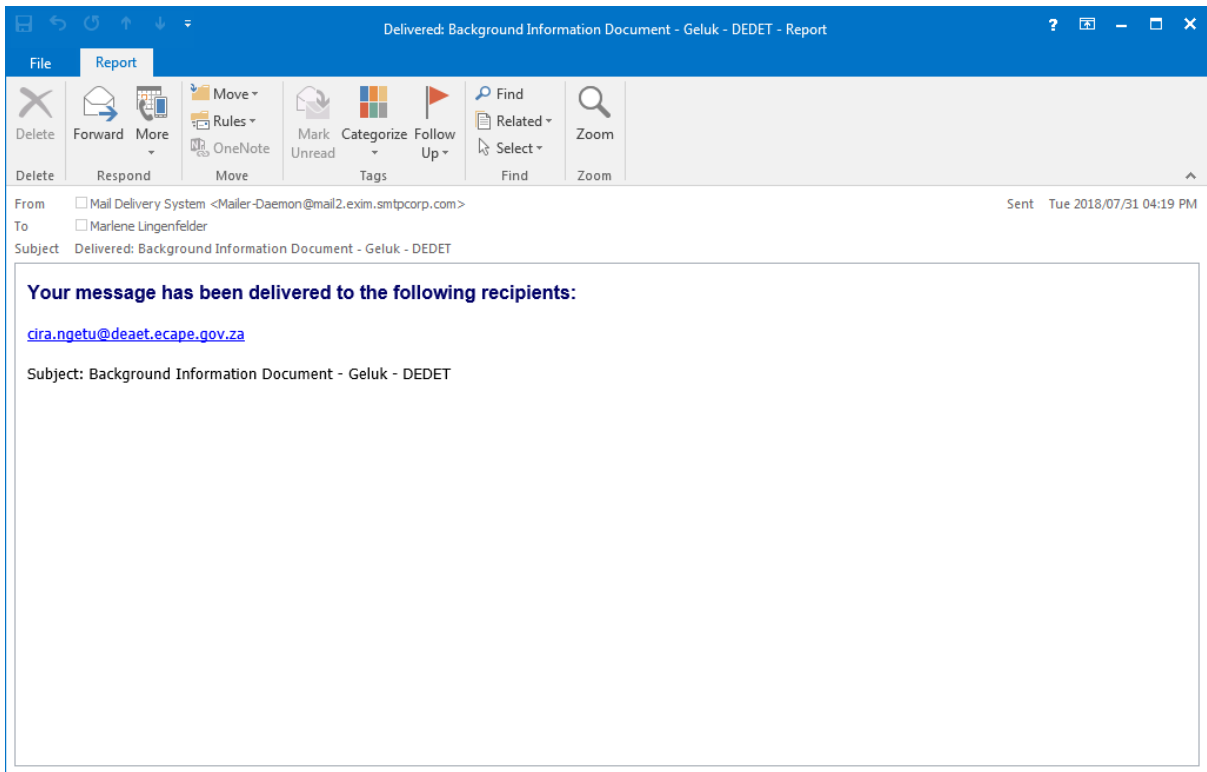
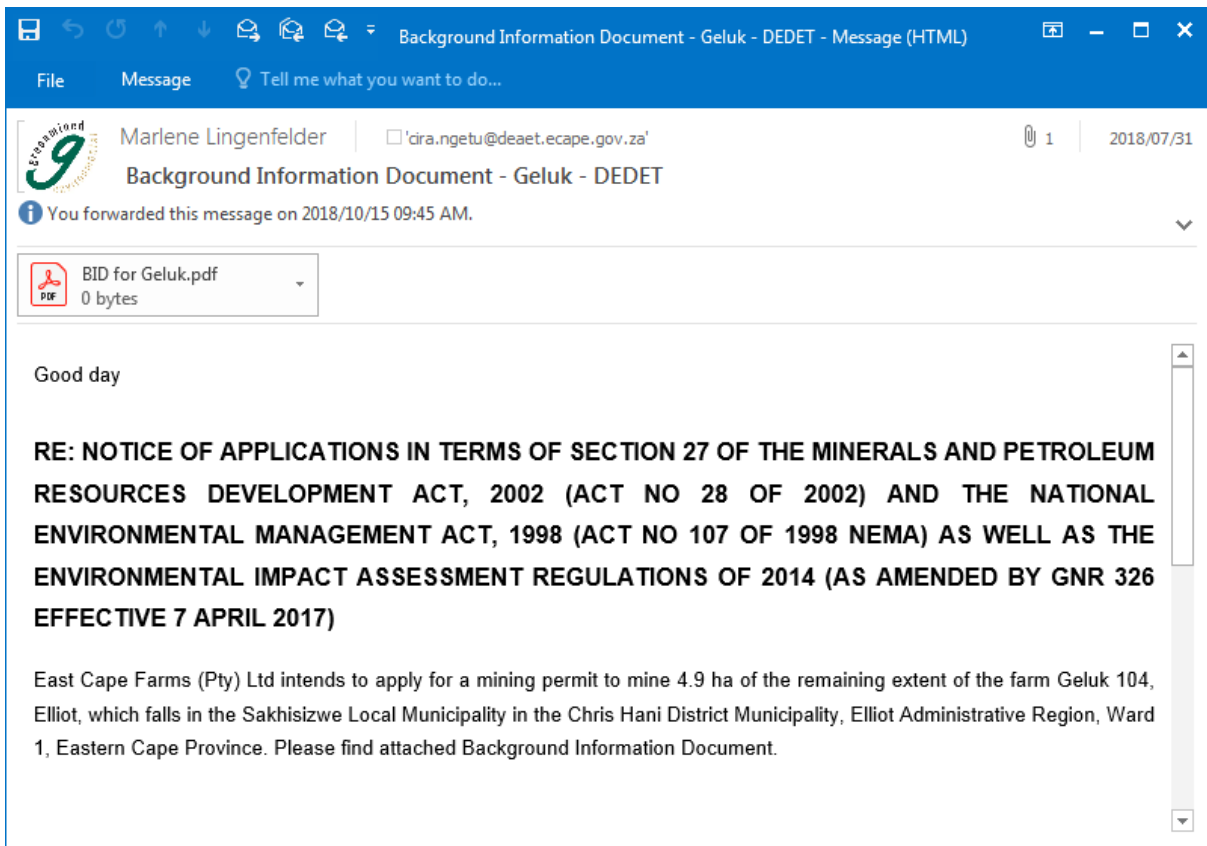
SITE DESCRIPTION

The remaining extent the farm Geluk 104 is situated approximately 1 km East of Elliot along the R56 towards Ugie, Eastern Cape Province. The area earmarked for the proposed mining falls on a section of the farm that was previously used as an existing quarry and the intention of this application is to increase the existing quarry.

LEGAL COMPLAINT

An application for a mining permit in terms of Section 27 of the Mineral and Petroleum Resources Development Act, 2002 (Act No. 28 of 2002) [MPRDA] will be submitted to the Department of Mineral Resources (DMR).

The proposed project triggers the following listed activities in terms of the National Environmental Management Act, 1998 (Act No. 107 of 1998) [NEMA] and the Environmental Impact Assessment (EIA) Regulations (as amended



**PROOF OF POST SEND TO THE THE DEPARTMENT OF ECONOMIC
DEVELOPMENT AND TOURISM ON THE 31ST OF JULY 2018**

Invoice From:
PostNet Somerset Mall
 Shop 1B
 Melcksloot Village
 Somerset Mall, Somerset West
 7130
 Tel: 021-851-5378
 Fax: 021-851-5357
 EMail: somerset-mall@postnet.co.za



TAX INVOICE

*** Copy of Original ***

Invoice To:
GREENMINED ENVIRONMENTAL
 Postnet Suite 62
 private bag X15
 Somerset West
 7129

Deliver To:
GREENMINED ENVIRONMENTAL

 Tel: 0119791158
 Fax: 0865199952
 Customer VAT No.: 4040263032

Account No.	VAT Reg No.	Invoice Date	Order Number	Representative	Invoice Number	Page
B&E001	4490218890	02/08/2018	Geluk	1 Rep 2	INV24932	1 of 1

Item Code	Description	Quantity	UnitPrice	Disc %	VatAmt	Line Total
23	POSTAL SERVICES RC 316 150 394 ZA Sakhisizwe Muni Tenjwa Doda 5455	1.00	74.00		9.65	74.00
23	POSTAL SERVICES RC 316 150 553 ZA Dept of Transport Bisho Irene Mpolweni 5605	1.00	74.00		9.65	74.00
23	POSTAL SERVICES RC 316 150 567 ZA Dpet Rural Dev+Land Reform B.Mbewu 5201	1.00	74.00		9.65	74.00
23	POSTAL SERVICES RC 316 150 465 ZA Dpt of Water P.Makhanya 5600	1.00	74.00		9.65	74.00
23	POSTAL SERVICES RC 316 149 379 ZA Dpt Rural Dev Bisho L.Ngada 5605	1.00	74.00		9.65	74.00
23	POSTAL SERVICES RC 316 149 365 ZA	1.00	74.00		9.65	74.00
23	POSTAL SERVICES RC 316 149 351 ZA Dpt Economic Dev Queensstown 5320	1.00	74.00		9.65	74.00
23	Chris Hani M.Jni Komani M.Mene 5321 POSTAL SERVICES RC 316 149 334 ZA Sakhisiwe Muni Cala DM Mvulane 5455	1.00	74.00		9.65	74.00

CORRESPONDENCE WITH THE DEPARTMENT OF TRANSPORT ON THE 31ST OF JULY 2018

DMR Reference Number: EC 30/5/1/3/2/ ____ MP



BACKGROUND INFORMATION DOCUMENT

Applicant:

East Cape Farms (Pty) Ltd

PO Box 646

Elliot

5460

Cell: 083 321 1301

Email: eastcapefarms@yahoo.co.za

Department of Transport

Private Bag X 0023

Bisho

Eastern Cape

5605

31 July 2018

(043) 604 7415 / 7472

Attention: Ms Irene Mpolweni

Dear Madam

RE: NOTICE OF APPLICATIONS IN TERMS OF SECTION 27 OF THE MINERALS AND PETROLEUM RESOURCES DEVELOPMENT ACT, 2002 (ACT NO 28 OF 2002) AND THE NATIONAL ENVIRONMENTAL MANAGEMENT ACT, 1998 (ACT NO 107 OF 1998 NEMA) AS WELL AS THE ENVIRONMENTAL IMPACT ASSESSMENT REGULATIONS OF 2014 (AS AMENDED BY GNR 326 EFFECTIVE 7 APRIL 2017)

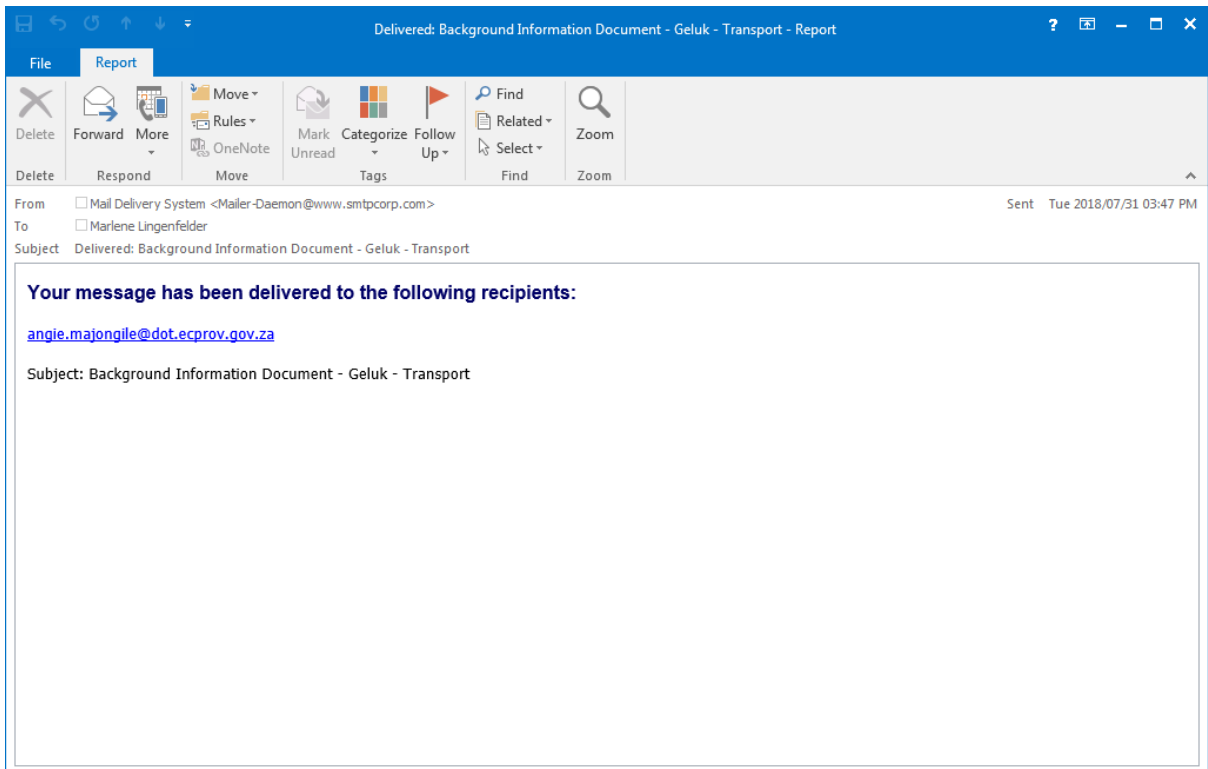
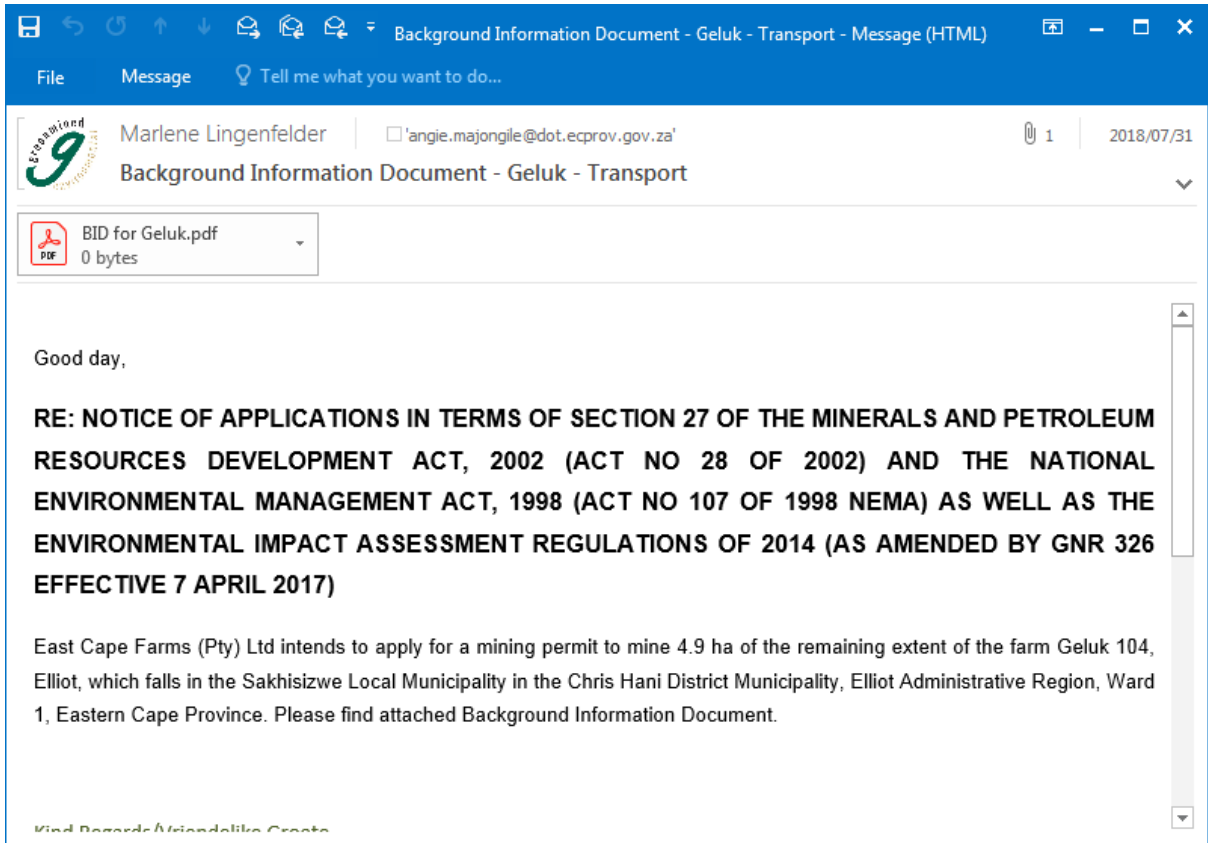
East Cape Farms (Pty) Ltd intends to apply for a mining permit to mine 4.9 ha of the remaining extent of the farm Geluk 104, Elliot, which falls in the Sakhisizwe Local Municipality in the Chris Hani District Municipality, Elliot Administrative Region, Ward 1, Eastern Cape Province.

SITE DESCRIPTION

The remaining extent the farm Geluk 104 is situated approximately 1 km East of Elliot along the R56 towards Ugie, Eastern Cape Province. The area earmarked for the proposed mining falls on a section of the farm that was previously used as an existing quarry and the intention of this application is to increase the existing quarry.

LEGAL COMPLAINT

An application for a mining permit in terms of Section 27 of the Mineral and Petroleum Resources Development Act, 2002 (Act No. 28 of 2002) [MPRDA] will be submitted to the Department of Mineral Resources (DMR).



**PROOF OF POST SEND TO THE DEPARTMENT OF TRANSPORT ON THE 31ST
OF JULY 2018**

Invoice From:
PostNet Somerset Mall
 Shop 1B
 Melcksloot Village
 Somerset Mall, Somerset West
 7130
 Tel: 021-851-5378
 Fax: 021-851-5357
 EMail: somerset-mall@postnet.co.za



TAX INVOICE
 *** Copy of Original ***

Invoice To:
GREENMINED ENVIRONMENTAL
 Postnet Suite 62
 private bag X15
 Somerset West
 7129

Deliver To:
GREENMINED ENVIRONMENTAL

 Tel: 0119791158
 Fax: 0865199952
 Customer VAT No.: 4040263032

Account No.	VAT Reg No.	Invoice Date	Order Number	Representative	Invoice Number	Page
B&E001	4490218890	02/08/2018	Geluk	1 Rep 2	INV24932	1 of 1

Item Code	Description	Quantity	UnitPrice	Disc %	VatAmt	Line Total
23	POSTAL SERVICES RC 316 150 394 ZA Sakhisiwe Muni Tentus Doda 5455	1.00	74.00		9.65	74.00
23	POSTAL SERVICES RC 316 150 553 ZA Dept of Transport Bisho Irene Mpolweni 5605	1.00	74.00		9.65	74.00
23	POSTAL SERVICES RC 316 150 567 ZA Dpet Rural Dev+Land Reform B.Mbewu 5201	1.00	74.00		9.65	74.00
23	POSTAL SERVICES RC 316 150 465 ZA Dpt of Water P.Makhanya 5600	1.00	74.00		9.65	74.00
23	POSTAL SERVICES RC 316 149 379 ZA Dpt Rural Dev Bisho L.Ngada 5605	1.00	74.00		9.65	74.00
23	POSTAL SERVICES RC 316 149 365 ZA Dpt of Labour East London. Yawa 5201	1.00	74.00		9.65	74.00
23	POSTAL SERVICES RC 316 149 351 ZA Dpt Economic Dev Queenstown 5320	1.00	74.00		9.65	74.00
23	POSTAL SERVICES RC 316 149 348 ZA Chris Hanl M.Jni Komani M.Mene 5321	1.00	74.00		9.65	74.00
23	POSTAL SERVICES RC 316 149 334 ZA Sakhisiwe Muni Cala DM Mvulane 5455	1.00	74.00		9.65	74.00

CORRESPONDENCE WITH THE DEPARTMENT OF RURAL DEVELOPMENT AND AGRARIAN REFORM ON THE 31ST OF JULY 2018

DMR Reference Number: EC 30/5/1/3/2/ _____ MP



BACKGROUND INFORMATION DOCUMENT

Applicant:
East Cape Farms (Pty) Ltd
PO Box 646
Elliot
5460
Cell: 083 321 1301
Email: eastcapefarms@yahoo.co.za

Department of Rural Development and Agrarian Reform

Private Bag X 0040

Bisho

5605

Attention: Mr Lumkile Ngada

31 July 2018

0726182972

Dear Sir

RE: NOTICE OF APPLICATIONS IN TERMS OF SECTION 27 OF THE MINERALS AND PETROLEUM RESOURCES DEVELOPMENT ACT, 2002 (ACT NO 28 OF 2002) AND THE NATIONAL ENVIRONMENTAL MANAGEMENT ACT, 1998 (ACT NO 107 OF 1998 NEMA) AS WELL AS THE ENVIRONMENTAL IMPACT ASSESSMENT REGULATIONS OF 2014 (AS AMENDED BY GNR 326 EFFECTIVE 7 APRIL 2017)

East Cape Farms (Pty) Ltd intends to apply for a mining permit to mine 4.9 ha of the remaining extent of the farm Geluk 104, Elliot, which falls in the Sakhisizwe Local Municipality in the Chris Hani District Municipality, Elliot Administrative Region, Ward 1, Eastern Cape Province.

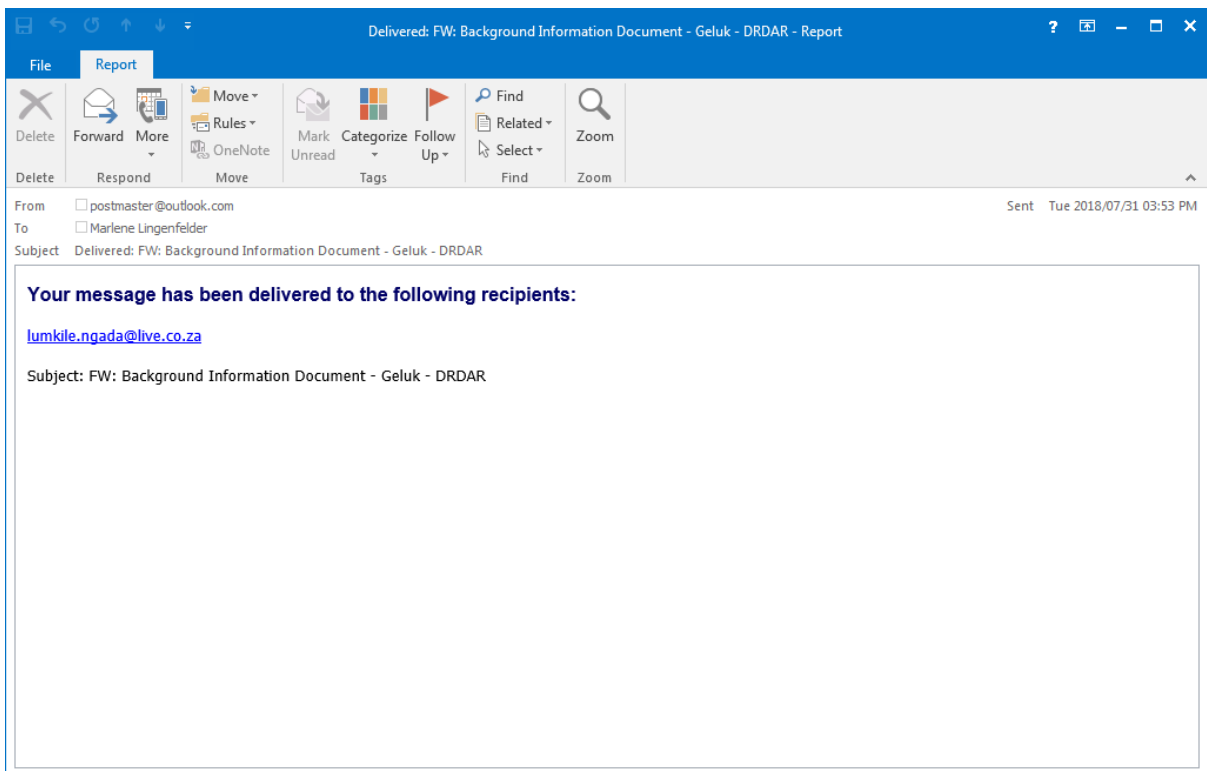
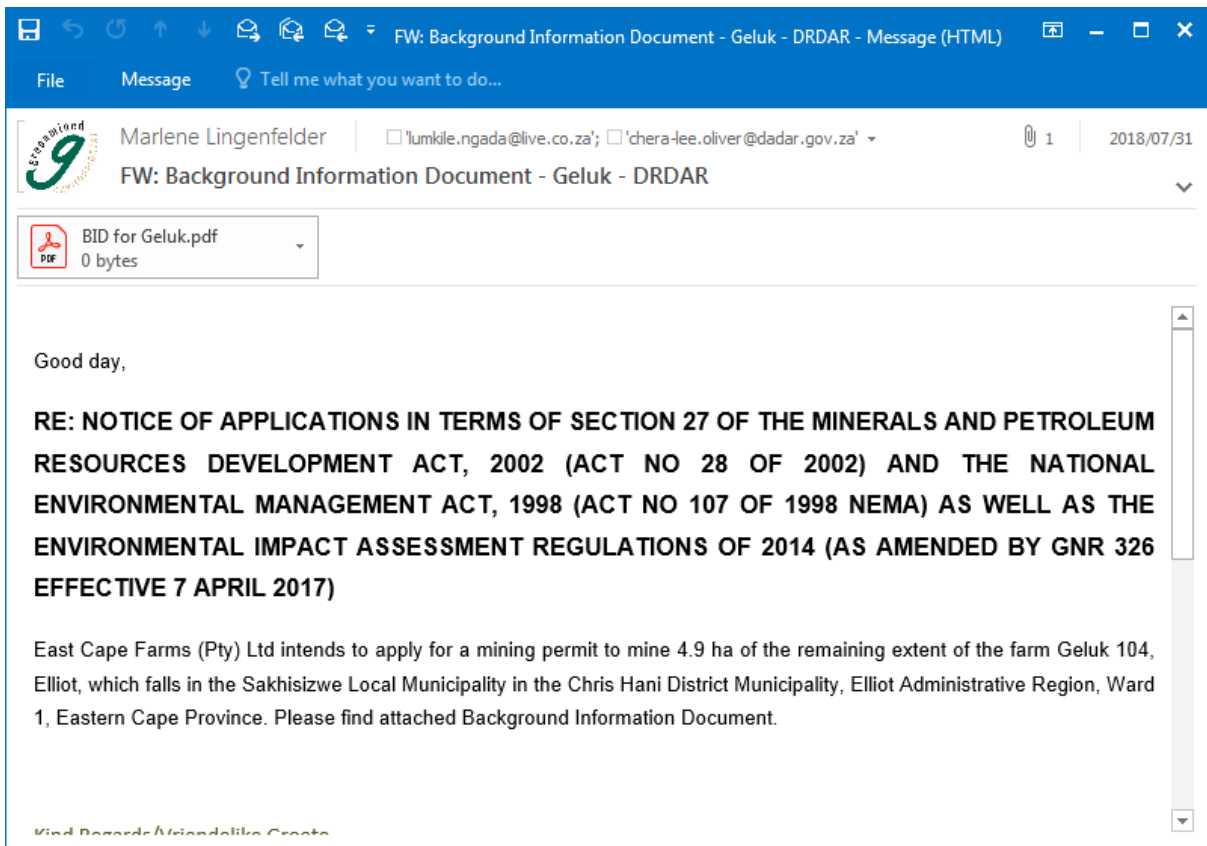
SITE DESCRIPTION

The remaining extent the farm Geluk 104 is situated approximately 1 km East of Elliot along the R56 towards Ugie, Eastern Cape Province. The area earmarked for the proposed mining falls on a section of the farm that was previously used as an existing quarry and the intention of this application is to increase the existing quarry.

LEGAL COMPLAINT

An application for a mining permit in terms of Section 27 of the Mineral and Petroleum Resources Development Act, 2002 (Act No. 28 of 2002) [MPRDA] will be submitted to the Department of Mineral Resources (DMR).

The proposed project triggers the following listed activities in terms of the National Environmental Management Act, 1998 (Act No. 107 of 1998) [NEMA] and the Environmental Impact Assessment (EIA) Regulations (as amended by GNR 326 effective 7 April 2017), and therefore requires a basic assessment process to obtain environmental authorisation:



Read: Background Information Document - Geluk - DRDLR - Report

File Report

Delete Forward More Move Rules OneNote Mark Unread Categorize Follow Up Find Related Select Zoom

Delete Respond Move Tags Find Zoom

From: Babini Mbewu <babini.mbewu@drdlr.gov.za> Sent: Wed 2018/08/08 10:55 AM
To: Marlene Lingenfelder
Subject: Read: Background Information Document - Geluk - DRDLR

Your message

To:
Subject: Background Information Document - Geluk - DRDLR
Sent: Wednesday, August 8, 2018 10:57:09 AM (UTC+02:00) Harare, Pretoria

was read on Wednesday, August 8, 2018 10:54:54 AM (UTC+02:00) Harare, Pretoria.

**PROOF OF POST SEND TO THE DEPARTMENT OF RURAL DEVELOPMENT
AND AGRARIAN REFORM ON THE 31ST OF JULY 2018**

Invoice From:
PostNet Somerset Mall
 Shop 1B
 Melcksloot Village
 Somerset Mall, Somerset West
 7130
 Tel: 021-851-5378
 Fax: 021-851-5357
 EMail: somerset-mall@postnet.co.za



TAX INVOICE

*** Copy of Original ***

Invoice To:
GREENMINED ENVIRONMENTAL
 Postnet Suite 62
 private bag X15
 Somerset West
 7129

Deliver To:
GREENMINED ENVIRONMENTAL

 Tel: 0119791158
 Fax: 0865199952
 Customer VAT No.: 4040263032

Account No.	VAT Reg No.	Invoice Date	Order Number	Representative	Invoice Number	Page
B&E001	4490218890	02/08/2018	Geluk	1 Rep 2	INV24932	1 of 1

Item Code	Description	Quantity	UnitPrice	Disc %	VatAmt	Line Total
23	POSTAL SERVICES RC 316 150 394 ZA Sakhisizwe Muni Tenjwa Doda 5455	1.00	74.00		9.65	74.00
23	POSTAL SERVICES RC 316 150 553 ZA Dept of Transport Bisho Irene Mpolweni 5605	1.00	74.00		9.65	74.00
23	POSTAL SERVICES RC 316 150 567 ZA Dpet Rural Dev+Land Reform B.Mbewu 5201	1.00	74.00		9.65	74.00
23	POSTAL SERVICES RC 316 150 465 ZA	1.00	74.00		9.65	74.00
23	POSTAL SERVICES RC 316 149 379 ZA Dpt Rural Dev Bisho L.Ngada 5605	1.00	74.00		9.65	74.00
23	Dpt of Labour East London. Yawa 5201 POSTAL SERVICES RC 316 149 351 ZA	1.00	74.00		9.65	74.00
23	Dpt Economic Dev Queenstown 5320 POSTAL SERVICES RC 316 149 348 ZA	1.00	74.00		9.65	74.00
23	Chris Hanu M.Juni Komani M.Mene 5321 POSTAL SERVICES RC 316 149 334 ZA	1.00	74.00		9.65	74.00
23	Sakhisizwe Muni Cala DM Mvulane 5455					

CORRESPONDENCE WITH THE DEPARTMENT OF RURAL DEVELOPMENT AND LAND REFORM ON THE 31ST OF JULY 2018

DMR Reference Number: EC 30/5/1/3/2/ _____ MP



BACKGROUND INFORMATION DOCUMENT

Applicant:
East Cape Farms (Pty) Ltd
PO Box 646
Elliot
5460
Cell: 083 321 1301
Email: eastcapefarms@yahoo.co.za

Department of Water and Sanitation

Private Bag X7485

King William's Town

5600

Attention: Ms P Makhanya

31 July 2018

083 728 9916

Dear Madam

RE: NOTICE OF APPLICATIONS IN TERMS OF SECTION 27 OF THE MINERALS AND PETROLEUM RESOURCES DEVELOPMENT ACT, 2002 (ACT NO 28 OF 2002) AND THE NATIONAL ENVIRONMENTAL MANAGEMENT ACT, 1998 (ACT NO 107 OF 1998 NEMA) AS WELL AS THE ENVIRONMENTAL IMPACT ASSESSMENT REGULATIONS OF 2014 (AS AMENDED BY GNR 326 EFFECTIVE 7 APRIL 2017)

East Cape Farms (Pty) Ltd intends to apply for a mining permit to mine 4.9 ha of the remaining extent of the farm Geluk 104, Elliot, which falls in the Sakhisizwe Local Municipality in the Chris Hani District Municipality, Elliot Administrative Region, Ward 1, Eastern Cape Province.

SITE DESCRIPTION

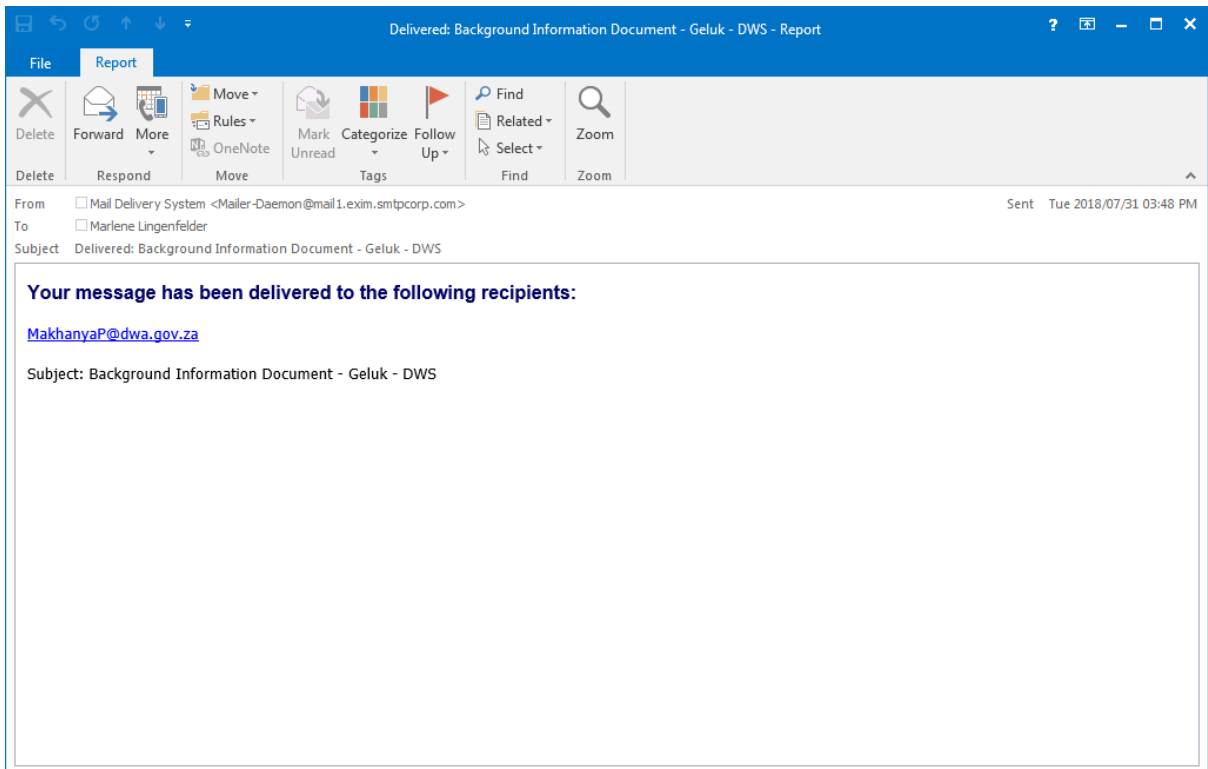
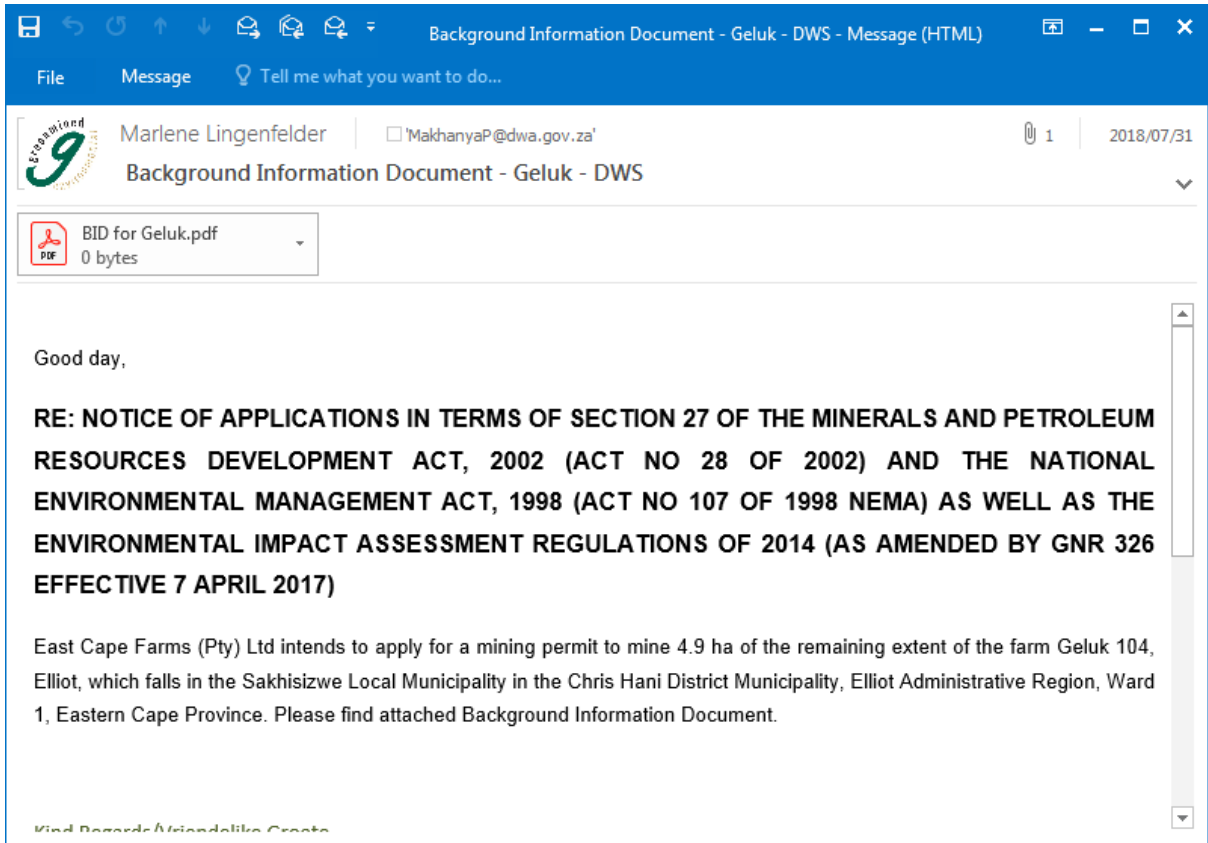
The remaining extent the farm Geluk 104 is situated approximately 1 km East of Elliot along the R56 towards Ugie, Eastern Cape Province. The area earmarked for the proposed mining falls on a section of the farm that was previously used as an existing quarry and the intention of this application is to increase the existing quarry.

LEGAL COMPLAINT

An application for a mining permit in terms of Section 27 of the Mineral and Petroleum Resources Development Act, 2002 (Act No. 28 of 2002) [MPRDA] will be submitted to the Department of Mineral Resources (DMR).

The proposed project triggers the following listed activities in terms of the National Environmental Management Act, 1998 (Act No. 107 of 1998) [NEMA] and the Environmental Impact Assessment (EIA) Regulations (as amended by GNR 326 effective 7 April 2017), and therefore requires a basic assessment process to obtain environmental authorisation:

1



**PROOF OF POST SEND TO THE DEPARTMENT OF RURAL DEVELOPMENT
AND LAND REFORM ON THE 31ST OF JULY 2018**

Invoice From:
PostNet Somerset Mall
 Shop 1B
 Melcksloot Village
 Somerset Mall, Somerset West
 7130
 Tel: 021-851-5378
 Fax: 021-851-5357
 EMail: somerset-mall@postnet.co.za



TAX INVOICE

*** Copy of Original ***

Invoice To:
GREENMINED ENVIRONMENTAL
 Postnet Suite 62
 private bag X15
 Somerset West
 7129

Deliver To:
GREENMINED ENVIRONMENTAL

 Tel: 0119791158
 Fax: 0865199952
 Customer VAT No.: 4040263032

Account No.	VAT Reg No.	Invoice Date	Order Number	Representative	Invoice Number	Page
B&E001	4490218890	02/08/2018	Geluk	1 Rep 2	INV24932	1 of 1
Item Code	Description	Quantity	UnitPrice	Disc %	VatAmt	Line Total
23	POSTAL SERVICES RC 316 150 394 ZA Sakhisizwe Muni Tenjwa Doda 5455	1.00	74.00		9.65	74.00
23	POSTAL SERVICES RC 316 150 553 ZA Dept of Transport Bisho Irene Mpolweni	1.00	74.00		9.65	74.00
23	POSTAL SERVICES RC 316 150 567 ZA Dpet Rural Dev+Land Reform B.Mbewu 5201	1.00	74.00		9.65	74.00
23	POSTAL SERVICES RC 316 149 379 ZA Dpt of Water P.Makhanya 5600	1.00	74.00		9.65	74.00
23	POSTAL SERVICES RC 316 149 379 ZA Dpt Rural Dev Bisho L.Ngada 5605	1.00	74.00		9.65	74.00
23	POSTAL SERVICES RC 316 149 365 ZA Dpt of Labour East London. Yawa 5201	1.00	74.00		9.65	74.00
23	POSTAL SERVICES RC 316 149 351 ZA Dpt Economic Dev Queenstown 5320	1.00	74.00		9.65	74.00
23	POSTAL SERVICES RC 316 149 348 ZA Chris Hanani M.Jani Komani M.Mene 5321	1.00	74.00		9.65	74.00
23	POSTAL SERVICES RC 316 149 334 ZA Sakhisizwe Muni Cala DM Mvulane 5455	1.00	74.00		9.65	74.00

CORRESPONDENCE WITH THE DEPARTMENT OF LABOUR ON THE 31ST OF JULY 2018

DMR Reference Number: EC 30/5/1/3/2/____MP



BACKGROUND INFORMATION DOCUMENT

Applicant:

East Cape Farms (Pty) Ltd

PO Box 646

Elliot

5460

Cell: 083 321 1301

Email: eastcapefarms@yahoo.co.za

Department of Labour

Private Bag X9005

East London

5201

31 July 2018

(043) 701 3000

Attention: Mr Yawa

Dear Sir

RE: NOTICE OF APPLICATIONS IN TERMS OF SECTION 27 OF THE MINERALS AND PETROLEUM RESOURCES DEVELOPMENT ACT, 2002 (ACT NO 28 OF 2002) AND THE NATIONAL ENVIRONMENTAL MANAGEMENT ACT, 1998 (ACT NO 107 OF 1998 NEMA) AS WELL AS THE ENVIRONMENTAL IMPACT ASSESSMENT REGULATIONS OF 2014 (AS AMENDED BY GNR 326 EFFECTIVE 7 APRIL 2017)

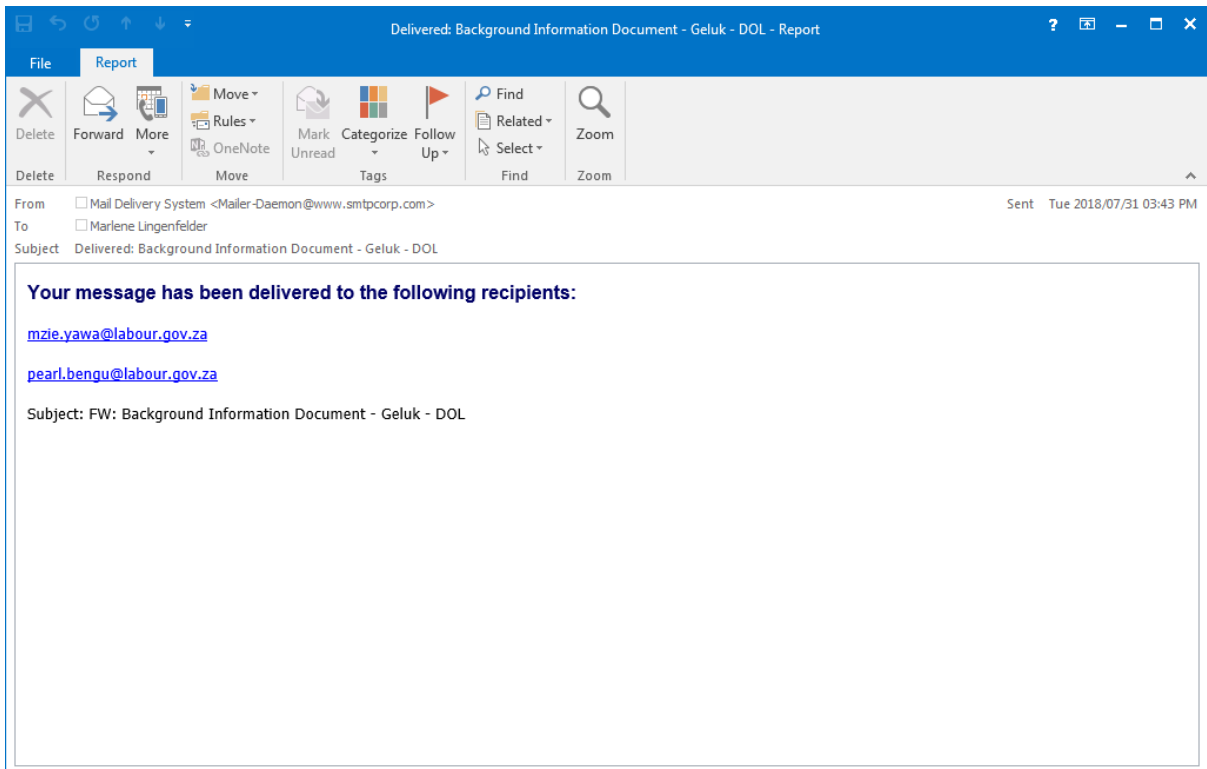
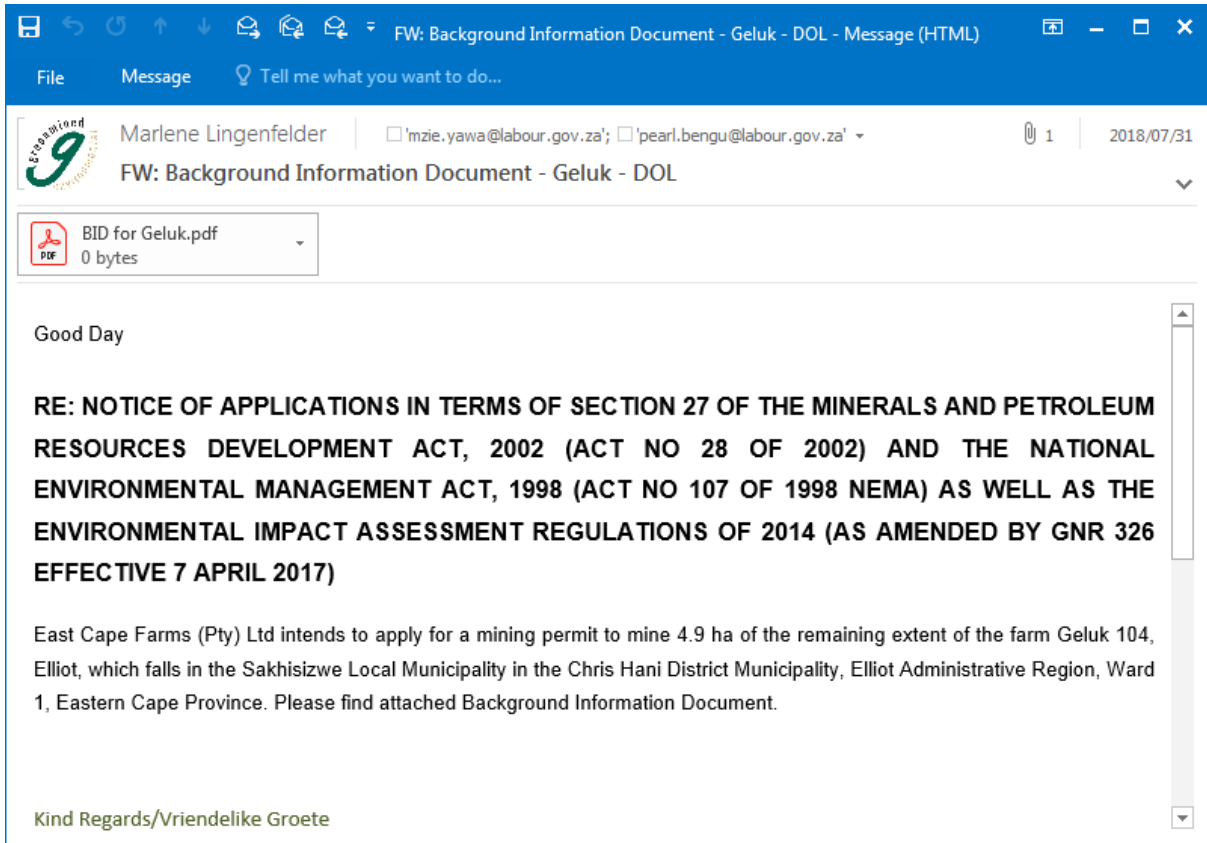
East Cape Farms (Pty) Ltd intends to apply for a mining permit to mine 4.9 ha of the remaining extent of the farm Geluk 104, Elliot, which falls in the Sakhisizwe Local Municipality in the Chris Hani District Municipality, Elliot Administrative Region, Ward 1, Eastern Cape Province.

SITE DESCRIPTION

The remaining extent the farm Geluk 104 is situated approximately 1 km East of Elliot along the R56 towards Ugie, Eastern Cape Province. The area earmarked for the proposed mining falls on a section of the farm that was previously used as an existing quarry and the intention of this application is to increase the existing quarry.

LEGAL COMPLAINT

An application for a mining permit in terms of Section 27 of the Mineral and Petroleum Resources Development Act, 2002 (Act No. 28 of 2002) [MPRDA] will be submitted to the Department of Mineral Resources (DMR).



PROOF OF POST SEND TO THE DEPARTMENT OF LABOUR ON THE 31ST OF JULY 2018

Invoice From:
PostNet Somerset Mall
 Shop 1B
 Melcksloot Village
 Somerset Mall, Somerset West
 7130
 Tel: 021-851-5378
 Fax: 021-851-5357
 EMail: somerset-mall@postnet.co.za



TAX INVOICE

*** Copy of Original ***

Invoice To:
GREENMINED ENVIRONMENTAL
 Postnet Suite 62
 private bag X15
 Somerset West
 7129

Deliver To:
GREENMINED ENVIRONMENTAL

 Tel: 0119791158
 Fax: 0865199952
 Customer VAT No.: 4040263032

Account No.	VAT Reg No.	Invoice Date	Order Number	Representative	Invoice Number	Page
B&E001	4490218890	02/08/2018	Geluk	1 Rep 2	INV24932	1 of 1

Item Code	Description	Quantity	UnitPrice	Disc %	VatAmt	Line Total
23	POSTAL SERVICES RC 316 150 394 ZA Sakhisizwe Muni Tenjwa Doda 5455	1.00	74.00		9.65	74.00
23	POSTAL SERVICES RC 316 150 553 ZA Dept of Transport Bisho Irene Mpolweni 5605	1.00	74.00		9.65	74.00
23	POSTAL SERVICES RC 316 150 567 ZA Dpet Rural Dev+Land Reform B.Mbewu 5201	1.00	74.00		9.65	74.00
23	POSTAL SERVICES RC 316 150 465 ZA Dpt of Water P.Makhanya 5600	1.00	74.00		9.65	74.00
23	POSTAL SERVICES RC 316 149 379 ZA	1.00	74.00		9.65	74.00
23	POSTAL SERVICES RC 316 149 365 ZA Dpt of Labour East London. Yawa 5201	1.00	74.00		9.65	74.00
23	Dpt Economic Dev Queenstown 5320 POSTAL SERVICES RC 316 149 348 ZA	1.00	74.00		9.65	74.00
23	Chris Hanani M.Juni Komani M.Mene 5321 POSTAL SERVICES RC 316 149 334 ZA	1.00	74.00		9.65	74.00
	Sakhisiwe Muni Cala DM Mvulane 5455					

**CORRESPONDENCE WITH THE DEPARTMENT OF WATER AND SANITATION
ON THE 31ST OF JULY 2018**

DMR Reference Number: EC 30/5/1/3/2/____MP



BACKGROUND INFORMATION DOCUMENT

Applicant:

East Cape Farms (Pty) Ltd

PO Box 646

Elliot

5460

Cell: 083 321 1301

Email: eastcapefarms@yahoo.co.za

Department of Water and Sanitation

Private Bag X7485

King William's Town

5600

Attention: Ms P Makhanya

31 July 2018

083 728 9916

Dear Madam

RE: NOTICE OF APPLICATIONS IN TERMS OF SECTION 27 OF THE MINERALS AND PETROLEUM RESOURCES DEVELOPMENT ACT, 2002 (ACT NO 28 OF 2002) AND THE NATIONAL ENVIRONMENTAL MANAGEMENT ACT, 1998 (ACT NO 107 OF 1998 NEMA) AS WELL AS THE ENVIRONMENTAL IMPACT ASSESSMENT REGULATIONS OF 2014 (AS AMENDED BY GNR 326 EFFECTIVE 7 APRIL 2017)

East Cape Farms (Pty) Ltd intends to apply for a mining permit to mine 4.9 ha of the remaining extent of the farm Geluk 104, Elliot, which falls in the Sakhisizwe Local Municipality in the Chris Hani District Municipality, Elliot Administrative Region, Ward 1, Eastern Cape Province.

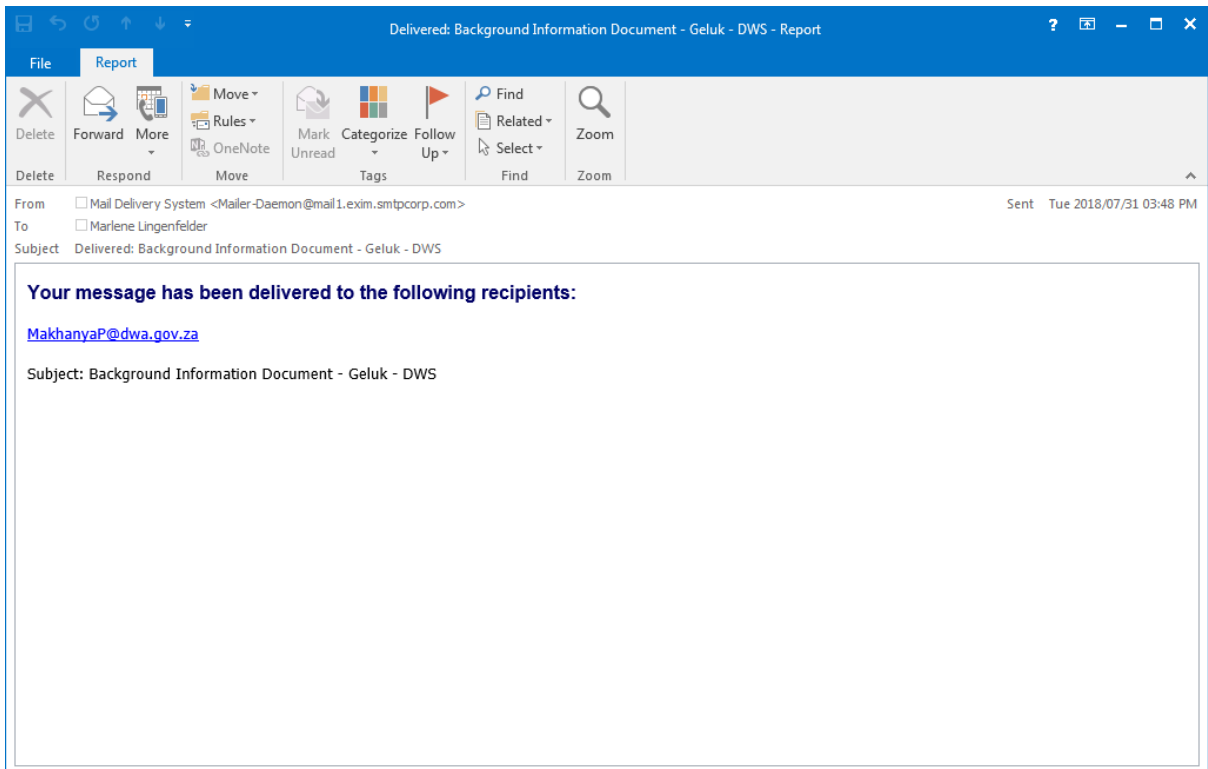
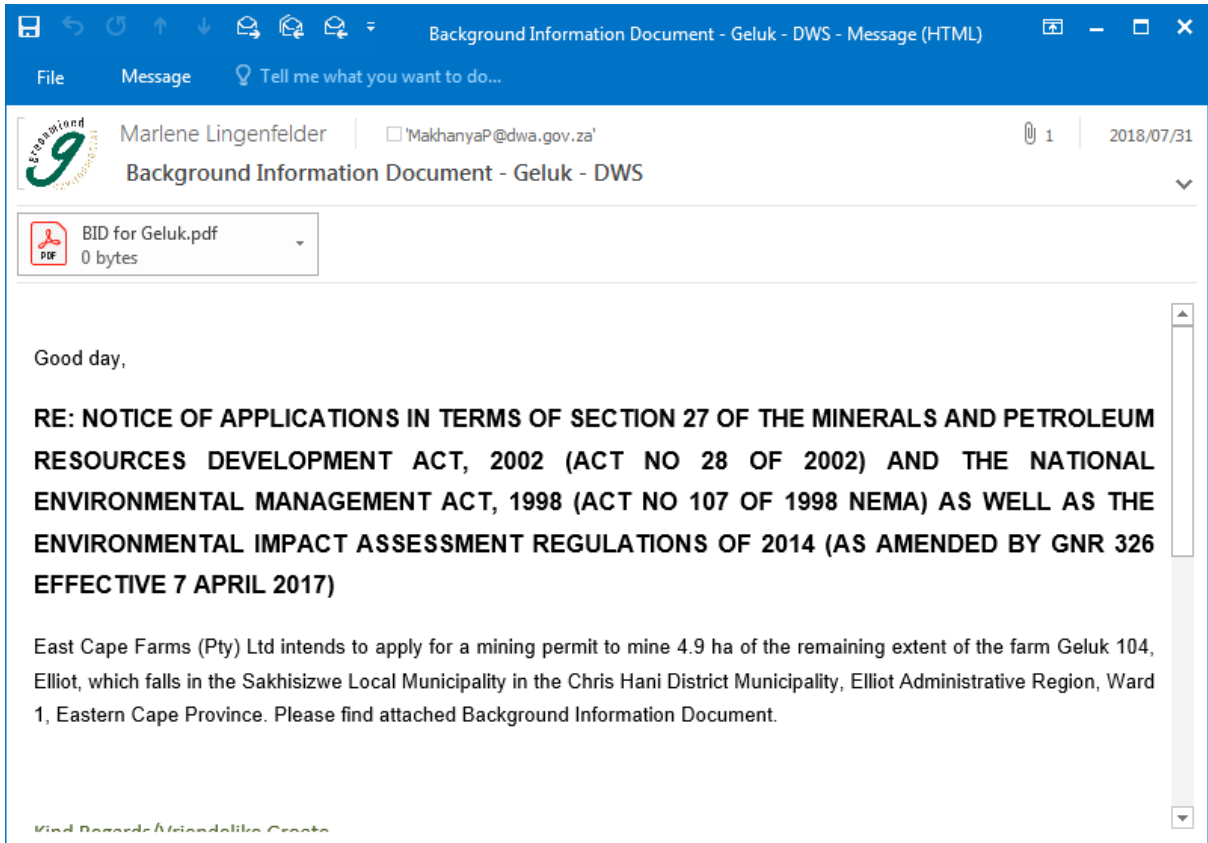
SITE DESCRIPTION

The remaining extent the farm Geluk 104 is situated approximately 1 km East of Elliot along the R56 towards Ugie, Eastern Cape Province. The area earmarked for the proposed mining falls on a section of the farm that was previously used as an existing quarry and the intention of this application is to increase the existing quarry.

LEGAL COMPLAINT

An application for a mining permit in terms of Section 27 of the Mineral and Petroleum Resources Development Act, 2002 (Act No. 28 of 2002) [MPRDA] will be submitted to the Department of Mineral Resources (DMR).

The proposed project triggers the following listed activities in terms of the National Environmental Management Act, 1998 (Act No. 107 of 1998) [NEMA] and the Environmental Impact Assessment (EIA) Regulations (as amended by GNR 326 effective 7 April 2017), and therefore requires a basic assessment process to obtain environmental authorisation:



**PROOF OF POST SEND TO THE DEPARTMENT OF WATER AND SANITATION
ON THE 31ST OF JULY 2018**

Invoice From:
PostNet Somerset Mall
 Shop 1B
 Melcksloot Village
 Somerset Mall, Somerset West
 7130
 Tel: 021-851-5378
 Fax: 021-851-5357
 EMail: somerset-mall@postnet.co.za



TAX INVOICE
 *** Copy of Original ***

Invoice To:
GREENMINED ENVIRONMENTAL
 Postnet Suite 62
 private bag X15
 Somerset West
 7129

Deliver To:
GREENMINED ENVIRONMENTAL

 Tel: 0119791158
 Fax: 0865199952
 Customer VAT No.: 4040263032

Account No.	VAT Reg No.	Invoice Date	Order Number	Representative	Invoice Number	Page
B&E001	4490218890	02/08/2018	Geluk	1 Rep 2	INV24932	1 of 1

Item Code	Description	Quantity	UnitPrice	Disc %	VatAmt	Line Total
23	POSTAL SERVICES RC 316 150 394 ZA Sakhisizwe Muni Tenjwa Doda 5455	1.00	74.00		9.65	74.00
23	POSTAL SERVICES RC 316 150 553 ZA Dept of Transport Bisho Irene Mpolweni 5605	1.00	74.00		9.65	74.00
23	POSTAL SERVICES RC 316 150 567 ZA Dpet Rural Dev+Land Reform B.Mbewu	1.00	74.00		9.65	74.00
23	POSTAL SERVICES RC 316 150 465 ZA Dpt of Water P.Makhanya 5600	1.00	74.00		9.65	74.00
23	Dpt Rural Dev Bisho L.Ngada 5605 POSTAL SERVICES RC 316 149 365 ZA Dpt of Labour East London. Yawa 5201	1.00	74.00		9.65	74.00
23	POSTAL SERVICES RC 316 149 351 ZA Dpt Economic Dev Queenstown 5320	1.00	74.00		9.65	74.00
23	POSTAL SERVICES RC 316 149 348 ZA Chris Hanl M.Juni Komani M.Mene 5321	1.00	74.00		9.65	74.00
23	POSTAL SERVICES RC 316 149 334 ZA Sakhisizwe Muni Cala DM Mvulane 5455	1.00	74.00		9.65	74.00

CORRESPONDENCE WITH THE CHRIS HANI DISTRICT MUNICIPALITY ON THE 31ST OF JULY 2018

DMR Reference Number: EC 30/5/1/3/2/____MP



BACKGROUND INFORMATION DOCUMENT

Applicant:

East Cape Farms (Pty) Ltd

PO Box 646

Elliot

5460

Cell: 083 321 1301

Email: eastcapefarms@yahoo.co.za

Chris Hani District Municipality

Private Bag X17121

Komani

5321

Attention: Moppo Mene

31 July 2018

045 808 4800

Dear Sir/Madam

RE: NOTICE OF APPLICATIONS IN TERMS OF SECTION 27 OF THE MINERALS AND PETROLEUM RESOURCES DEVELOPMENT ACT, 2002 (ACT NO 28 OF 2002) AND THE NATIONAL ENVIRONMENTAL MANAGEMENT ACT, 1998 (ACT NO 107 OF 1998 NEMA) AS WELL AS THE ENVIRONMENTAL IMPACT ASSESSMENT REGULATIONS OF 2014 (AS AMENDED BY GNR 326 EFFECTIVE 7 APRIL 2017)

East Cape Farms (Pty) Ltd intends to apply for a mining permit to mine 4.9 ha of the remaining extent of the farm Geluk 104, Elliot, which falls in the Sakhisizwe Local Municipality in the Chris Hani District Municipality, Elliot Administrative Region, Ward 1, Eastern Cape Province.

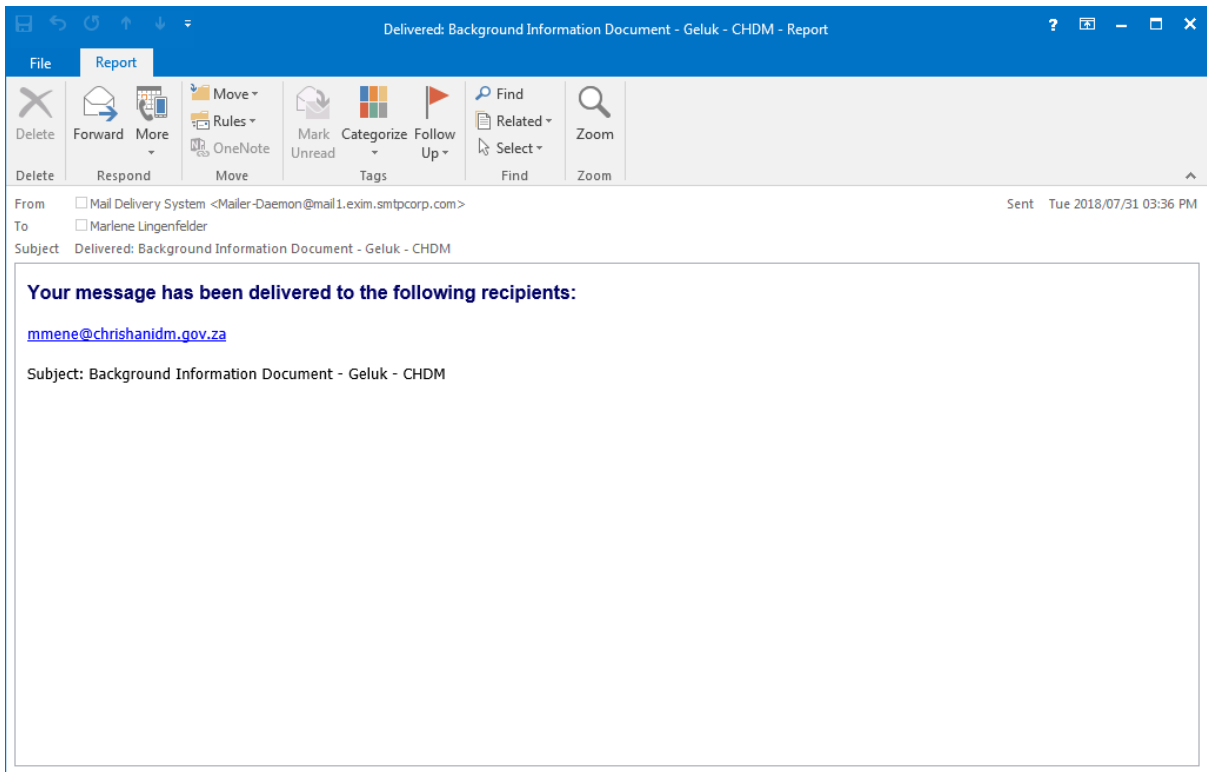
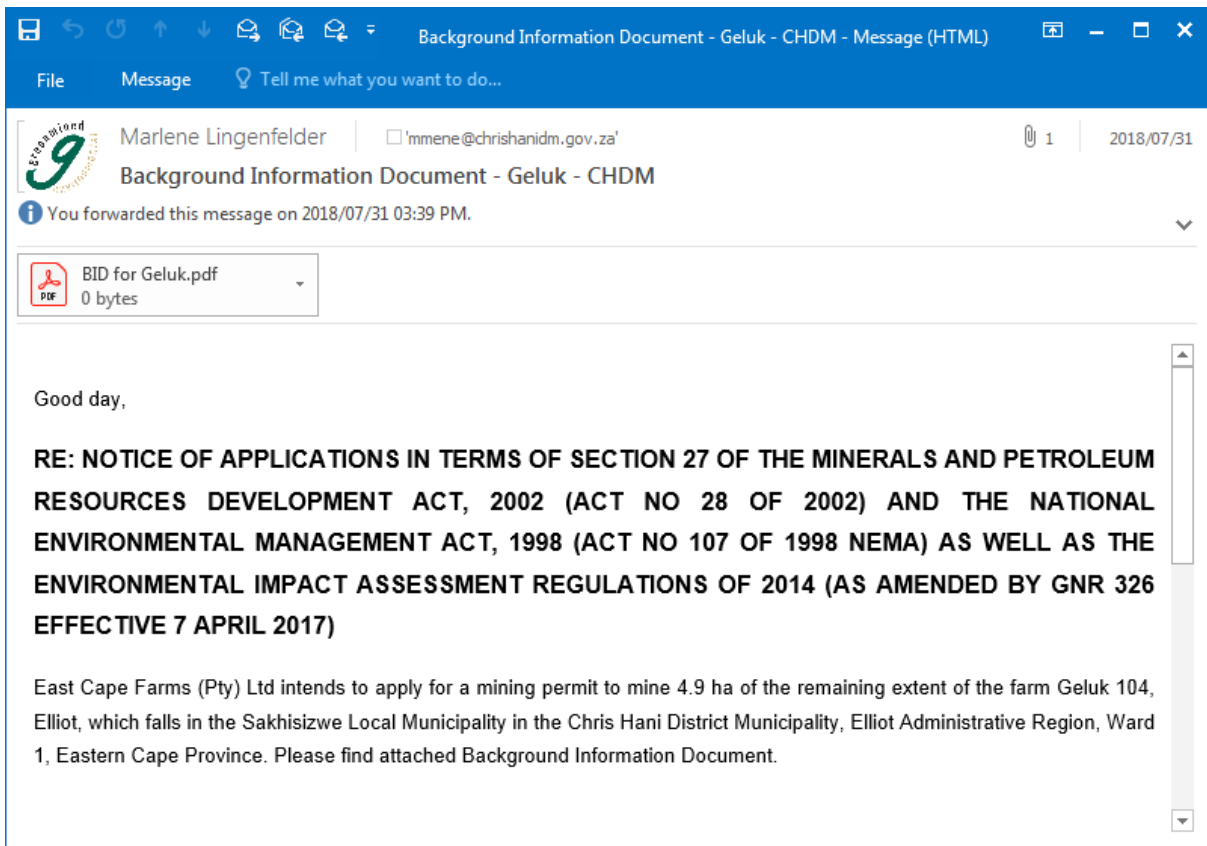
SITE DESCRIPTION

The remaining extent the farm Geluk 104 is situated approximately 1 km East of Elliot along the R56 towards Ugie, Eastern Cape Province. The area earmarked for the proposed mining falls on a section of the farm that was previously used as an existing quarry and the intention of this application is to increase the existing quarry.

LEGAL COMPLAINT

An application for a mining permit in terms of Section 27 of the Mineral and Petroleum Resources Development Act, 2002 (Act No. 28 of 2002) [MPRDA] will be submitted to the Department of Mineral Resources (DMR).

The proposed project triggers the following listed activities in terms of the National Environmental Management Act, 1998 (Act No. 107 of 1998) [NEMA] and the Environmental Impact Assessment (EIA) Regulations (as amended by GNR 326 effective 7 April 2017), and therefore requires a basic assessment process to obtain environmental authorisation:



PROOF OF POST THE CHRIS HANI DISTRICT MUNICIPALITY ON THE 31ST OF JULY 2018

Invoice From:
PostNet Somerset Mall
 Shop 1B
 Melckslot Village
 Somerset Mall, Somerset West
 7130
 Tel: 021-851-5378
 Fax: 021-851-5357
 EMail: somerset-mall@postnet.co.za



TAX INVOICE
 *** Copy of Original ***

Invoice To:
GREENMINED ENVIRONMENTAL
 Postnet Suite 62
 private bag X15
 Somerset West
 7129

Deliver To:
GREENMINED ENVIRONMENTAL

 Tel: 0119791158
 Fax: 0865199952
 Customer VAT No.: 4040263032

Account No.	VAT Reg No.	Invoice Date	Order Number	Representative	Invoice Number	Page
B&E001	4490218890	02/08/2018	Geluk	1 Rep 2	INV24932	1 of 1

Item Code	Description	Quantity	UnitPrice	Disc %	VatAmt	Line Total
23	POSTAL SERVICES RC 316 150 394 ZA Sakhisiwe Muni Tenjwa Doda 5455	1.00	74.00		9.65	74.00
23	POSTAL SERVICES RC 316 150 553 ZA Dept of Transport Bisho Irene Mpolweni 5605	1.00	74.00		9.65	74.00
23	POSTAL SERVICES RC 316 150 567 ZA Dpet Rural Dev+Land Reform B.Mbewu 5201	1.00	74.00		9.65	74.00
23	POSTAL SERVICES RC 316 150 465 ZA Dpt of Water P.Makhanya 5600	1.00	74.00		9.65	74.00
23	POSTAL SERVICES RC 316 149 379 ZA Dpt Rural Dev Bisho L.Ngada 5605	1.00	74.00		9.65	74.00
23	POSTAL SERVICES RC 316 149 365 ZA Dpt of Labour East London. Yawa 5201	1.00	74.00		9.65	74.00
23	POSTAL SERVICES RC 316 149 351 ZA Dpt Economic Dev Grahamstown 5605	1.00	74.00		9.65	74.00
23	POSTAL SERVICES RC 316 149 348 ZA Chris Hani M.Jni Komani M.Mene 5321	1.00	74.00		9.65	74.00
	Sakhisiwe Muni Cala DM Mvulane 5455					

**CORRESPONDENCE WITH THE SAKHISIZWE LOCAL MUNICIPALITY ON THE
31ST OF JULY 2018**

DMR Reference Number: EC 30/5/1/3/2/____MP



BACKGROUND INFORMATION DOCUMENT

Applicant:

East Cape Farms (Pty) Ltd

PO Box 646

Elliot

5460

Cell: 083 321 1301

Email: eastcapefarms@yahoo.co.za

Sakhisizwe Local Municipality

PO Box 26

Cala

5455

31 July 2018

Attention: Mr DM Mvulane

047 8775309

Dear Sir

RE: NOTICE OF APPLICATIONS IN TERMS OF SECTION 27 OF THE MINERALS AND PETROLEUM RESOURCES DEVELOPMENT ACT, 2002 (ACT NO 28 OF 2002) AND THE NATIONAL ENVIRONMENTAL MANAGEMENT ACT, 1998 (ACT NO 107 OF 1998 NEMA) AS WELL AS THE ENVIRONMENTAL IMPACT ASSESSMENT REGULATIONS OF 2014 (AS AMENDED BY GNR 326 EFFECTIVE 7 APRIL 2017)

East Cape Farms (Pty) Ltd intends to apply for a mining permit to mine 4.9 ha of the remaining extent of the farm Geluk 104, Elliot, which falls in the Sakhisizwe Local Municipality in the Chris Hanu District Municipality, Elliot Administrative Region, Ward 1, Eastern Cape Province.

SITE DESCRIPTION

The remaining extent the farm Geluk 104 is situated approximately 1 km East of Elliot along the R56 towards Ugie, Eastern Cape Province. The area earmarked for the proposed mining falls on a section of the farm that was previously used as an existing quarry and the intention of this application is to increase the existing quarry.


LEGAL COMPLAINE

An application for a mining permit in terms of Section 27 of the Mineral and Petroleum Resources Development Act, 2002 (Act No. 28 of 2002) [MPRDA] will be submitted to the Department of Mineral Resources (DMR).

The proposed project triggers the following listed activities in terms of the National Environmental Management Act, 1998 (Act No. 107 of 1998) [NEMA] and the Environmental Impact Assessment (EIA) Regulations (as amended by GNR 326 effective 7 April 2017), and therefore requires a basic assessment process to obtain environmental


Background Information Document - Geluk - SLM - Message (HTML)

File Message Tell me what you want to do...

 Marlene Lingenfelder | 'Kmfundisi@sakhisizwe.gov.za' | 1 | 2018/07/31

Background Information Document - Geluk - SLM

You forwarded this message on 2018/07/31 03:45 PM.

 BID for Geluk.pdf
0 bytes

Good day,

RE: NOTICE OF APPLICATIONS IN TERMS OF SECTION 27 OF THE MINERALS AND PETROLEUM RESOURCES DEVELOPMENT ACT, 2002 (ACT NO 28 OF 2002) AND THE NATIONAL ENVIRONMENTAL MANAGEMENT ACT, 1998 (ACT NO 107 OF 1998 NEMA) AS WELL AS THE ENVIRONMENTAL IMPACT ASSESSMENT REGULATIONS OF 2014 (AS AMENDED BY GNR 326 EFFECTIVE 7 APRIL 2017)

East Cape Farms (Pty) Ltd intends to apply for a mining permit to mine 4.9 ha of the remaining extent of the farm Geluk 104, Elliot, which falls in the Sakhisizwe Local Municipality in the Chris Hani District Municipality, Elliot Administrative Region, Ward 1, Eastern Cape Province. Please find attached Background Information Document.

**PROOF OF POST SEND TO THE SAKHISIZWE LOCAL MUNICIPALITY ON THE
31ST OF JULY 2018**

Invoice From:
PostNet Somerset Mall
 Shop 1B
 Melcksloot Village
 Somerset Mall, Somerset West
 7130
 Tel: 021-851-5378
 Fax: 021-851-5357
 EMail: somerset-mall@postnet.co.za



TAX INVOICE
 *** Copy of Original ***

Invoice To:
GREENMINED ENVIRONMENTAL
 Postnet Suite 62
 private bag X15
 Somerset West
 7129

Deliver To:
GREENMINED ENVIRONMENTAL

 Tel: 0119791158
 Fax: 0865199952
 Customer VAT No.: 4040263032

Account No.	VAT Reg No.	Invoice Date	Order Number	Representative	Invoice Number	Page
B&E001	4490218890	02/08/2018	Geluk	1 Rep 2	INV24932	1 of 1

Item Code	Description	Quantity	UnitPrice	Disc %	VatAmt	Line Total
23	POSTAL SERVICES RC 316 150 394 ZA Sakhisizwe Muni Tenjwa Doda 5455	1.00	74.00		9.65	74.00
23	POSTAL SERVICES RC 316 150 553 ZA Dept of Transport Bisho Irene Mpolweni 5605	1.00	74.00		9.65	74.00
23	POSTAL SERVICES RC 316 150 567 ZA Dpet Rural Dev+Land Reform B.Mbewu 5201	1.00	74.00		9.65	74.00
23	POSTAL SERVICES RC 316 150 465 ZA Dpt of Water P.Makhanya 5600	1.00	74.00		9.65	74.00
23	POSTAL SERVICES RC 316 149 379 ZA Dpt Rural Dev Bisho L.Ngada 5605	1.00	74.00		9.65	74.00
23	POSTAL SERVICES RC 316 149 365 ZA Dpt of Labour East London. Yawa 5201	1.00	74.00		9.65	74.00
23	POSTAL SERVICES RC 316 149 351 ZA Dpt Economic Dev Queenstown 5320	1.00	74.00		9.65	74.00
23	POSTAL SERVICES RC 316 149 348 ZA Chie Hani Muni Komani M.Meng 5221	1.00	74.00		9.65	74.00
23	POSTAL SERVICES RC 316 149 334 ZA Sakhisizwe Muni Cala DM Mvulane 5455	1.00	74.00		9.65	74.00

**CORRESPONDENCE WITH THE SAKHISIZWE LOCAL MUNICIPALITY WARD 1
ON THE 31ST OF JULY 2018**

DMR Reference Number: EC 30/5/1/3/2/ _____ MP



BACKGROUND INFORMATION DOCUMENT

Applicant:
East Cape Farms (Pty) Ltd
PO Box 646
Elliot
5460
Cell: 083 321 1301
Email: eastcapefarms@yahoo.co.za

Sakhisizwe Local Municipality Ward 1

PO Box 28

Cala

5455

31 July 2018

Attention: CLLR Tenjwa Doda

083 2605 785

Dear Sir

RE: NOTICE OF APPLICATIONS IN TERMS OF SECTION 27 OF THE MINERALS AND PETROLEUM RESOURCES DEVELOPMENT ACT, 2002 (ACT NO 28 OF 2002) AND THE NATIONAL ENVIRONMENTAL MANAGEMENT ACT, 1998 (ACT NO 107 OF 1998 NEMA) AS WELL AS THE ENVIRONMENTAL IMPACT ASSESSMENT REGULATIONS OF 2014 (AS AMENDED BY GNR 326 EFFECTIVE 7 APRIL 2017)

East Cape Farms (Pty) Ltd intends to apply for a mining permit to mine 4.9 ha of the remaining extent of the farm Geluk 104, Elliot, which falls in the Sakhisizwe Local Municipality in the Chris Hani District Municipality, Elliot Administrative Region, Ward 1, Eastern Cape Province.

SITE DESCRIPTION

The remaining extent the farm Geluk 104 is situated approximately 1 km East of Elliot along the R56 towards Ugjie, Eastern Cape Province. The area earmarked for the proposed mining falls on a section of the farm that was previously used as an existing quarry and the intention of this application is to increase the existing quarry.

LEGAL COMPLAINT


An application for a mining permit in terms of Section 27 of the Mineral and Petroleum Resources Development Act, 2002 (Act No. 28 of 2002) [MPRDA] will be submitted to the Department of Mineral Resources (DMR).

The proposed project triggers the following listed activities in terms of the National Environmental Management Act, 1998 (Act No. 107 of 1998) [NEMA] and the Environmental Impact Assessment (EIA) Regulations (as amended by GNR 326 effective 7 April 2017), and therefore requires a basic assessment process to obtain environmental

1


Background Information Document - Geluk - Ward 1 - Message (HTML)

File Message Tell me what you want to do...

 Marlene Lingenfelder | 'Kmfundisi@sakhisizwe.gov.za' | 1 | 2018/07/31

Background Information Document - Geluk - Ward 1

You forwarded this message on 2018/07/31 03:43 PM.

 BID for Geluk.pdf
0 bytes

Good Day

RE: NOTICE OF APPLICATIONS IN TERMS OF SECTION 27 OF THE MINERALS AND PETROLEUM RESOURCES DEVELOPMENT ACT, 2002 (ACT NO 28 OF 2002) AND THE NATIONAL ENVIRONMENTAL MANAGEMENT ACT, 1998 (ACT NO 107 OF 1998 NEMA) AS WELL AS THE ENVIRONMENTAL IMPACT ASSESSMENT REGULATIONS OF 2014 (AS AMENDED BY GNR 326 EFFECTIVE 7 APRIL 2017)

East Cape Farms (Pty) Ltd intends to apply for a mining permit to mine 4.9 ha of the remaining extent of the farm Geluk 104, Elliot, which falls in the Sakhisizwe Local Municipality in the Chris Hani District Municipality, Elliot Administrative Region, Ward 1, Eastern Cape Province. Please find attached Background Information Document.

**PROOF OF POST SEND TO THE SAKHISIZWE LOCAL MUNICIPALITY WARD 1
ON THE 31ST OF JULY 2018**

Invoice From:
PostNet Somerset Mall
 Shop 1B
 Melcksluit Village
 Somerset Mall, Somerset West
 7130
 Tel: 021-851-5378
 Fax: 021-851-5357
 EMail: somerset-mall@postnet.co.za



TAX INVOICE
 *** Copy of Original ***

Invoice To:
GREENMINED ENVIRONMENTAL
 Postnet Suite 62
 private bag X15
 Somerset West
 7129

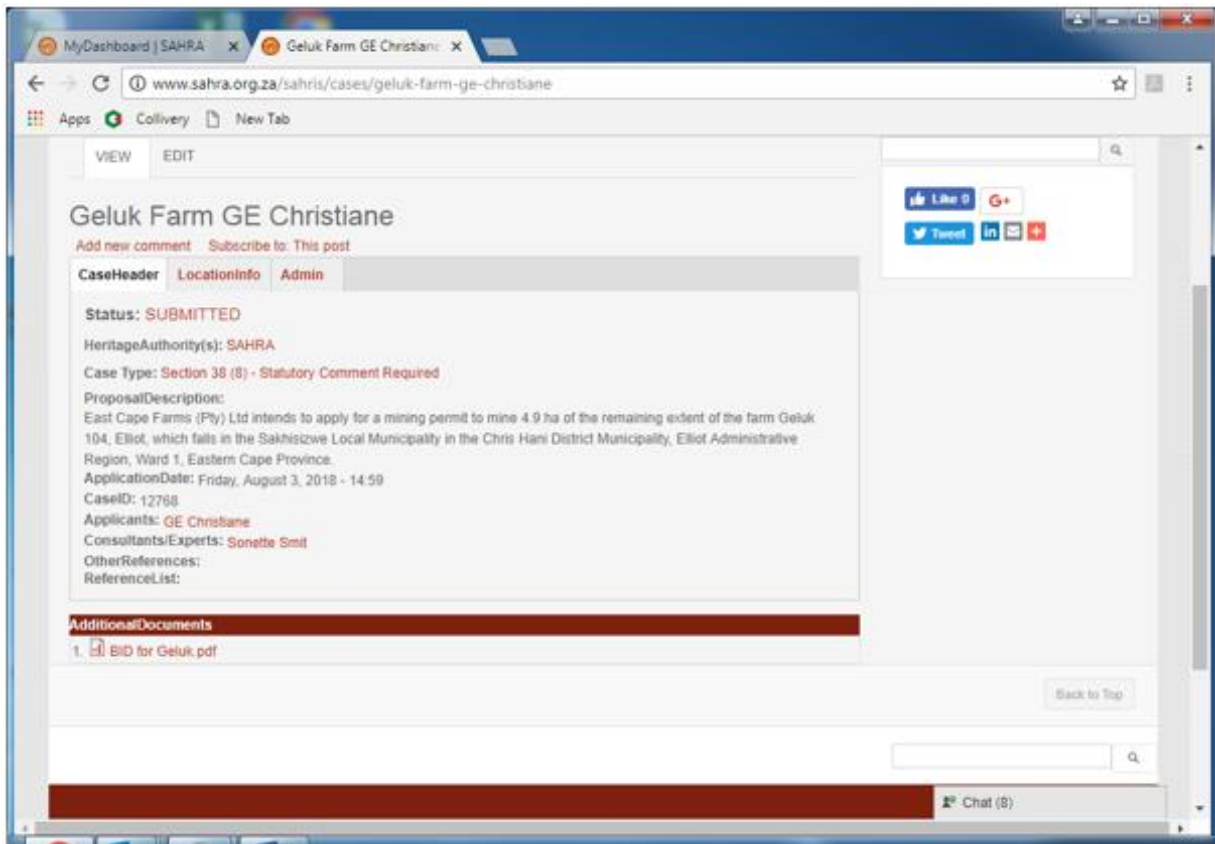
Deliver To:
GREENMINED ENVIRONMENTAL

 Tel: 0119791158
 Fax: 0865199952
 Customer VAT No.: 4040263032

Account No.	VAT Reg No.	Invoice Date	Order Number	Representative	Invoice Number	Page
B&E001	4490218890	02/08/2018	Geluk	1 Rep 2	INV24932	1 of 1

23	POSTAL SERVICES RC 316 150 394 ZA Sakhisizwe Muni Tenjwa Doda 5455	1.00	74.00	9.65	74.00
23	POSTAL SERVICES RC 316 150 555 ZA Dept of Transport Bisho Irene Mpolweni 5605	1.00	74.00	9.65	74.00
23	POSTAL SERVICES RC 316 150 567 ZA Dpet Rural Dev+Land Reform B.Mbewu 5201	1.00	74.00	9.65	74.00
23	POSTAL SERVICES RC 316 150 465 ZA Dpt of Water P.Makhanya 5600	1.00	74.00	9.65	74.00
23	POSTAL SERVICES RC 316 149 379 ZA Dpt Rural Dev Bisho L.Ngada 5605	1.00	74.00	9.65	74.00
23	POSTAL SERVICES RC 316 149 365 ZA Dpt of Labour East London. Yawa 5201	1.00	74.00	9.65	74.00
23	POSTAL SERVICES RC 316 149 351 ZA Dpt Economic Dev Queenstown 5320	1.00	74.00	9.65	74.00
23	POSTAL SERVICES RC 316 149 348 ZA Chris Hanl M.Juni Komani M.Mene 5321	1.00	74.00	9.65	74.00
23	POSTAL SERVICES RC 316 149 334 ZA Sakhisizwe Muni Cala DM Mvulane 5455	1.00	74.00	9.65	74.00

UPLOAD ONTO SAHRA ON THE ON THE 31ST OF JULY 2018



NOTIFICATION OF LANDOWNER, NEIGHBOURS AND OTHER I&AP'S

GREENMINED ENVIRONMENTAL COULD NOT LOCATE THE SURROUNDING LANDOWNERS IN TIME. THE BACKGROUND INFORMATION DOCUMENT WAS SEND TO THEM ON THE 16TH OF OCTOBER 2018 AND THEY HAD A 30 DAY COMMENTING TIME THEREAFTER

Organisation	Name
Johannes Theodore Viljoen (Surrounding Landowner)	Johannes Theodore Viljoen
Jezile Mziwandile Jice (Surrounding Landowner)	Jezile Mziwandile Jice
Marlin Lottering (Surrounding Landowner)	Marlin Lottering
Leonard Roy Brown (Surrounding Landowner)	Leonard Roy Brown
Vulindlela Elliot Gcayi Nobelungu Margaret Gcayi (Surrounding Landowner)	Vulindlela Elliot Gcayi Nobelungu Margaret Gcayi
Karel Bezuidenhout (Surrounding Landowner)	Karel Bezuidenhout
S B K Trust (Surrounding Landowner)	S B K Trust

CORRESPONDENCE WITH JOHANNES THEODORE VILJOEN ON THE 16TH OF OCTOBER 2018

DMR Reference Number: EC 30/5/1/3/2/____MP



BACKGROUND INFORMATION DOCUMENT

Applicant:

East Cape Farms (Pty) Ltd

PO Box 646

Elliot

5460

Cell: 083 321 1301

Email: eastcapefarms@yahoo.co.za

Delmonte Place 4

Buffalo Flats

Oos-Londen

5209

Attention: Mr Leonard Brown

16 October 2018

Dear Sir

RE: NOTICE OF APPLICATIONS IN TERMS OF SECTION 27 OF THE MINERALS AND PETROLEUM RESOURCES DEVELOPMENT ACT, 2002 (ACT NO 28 OF 2002) AND THE NATIONAL ENVIRONMENTAL MANAGEMENT ACT, 1998 (ACT NO 107 OF 1998 NEMA) AS WELL AS THE ENVIRONMENTAL IMPACT ASSESSMENT REGULATIONS OF 2014 (AS AMENDED BY GNR 326 EFFECTIVE 7 APRIL 2017)

East Cape Farms (Pty) Ltd intends to apply for a mining permit to mine 4.9 ha of the remaining extent of the farm Geluk 104, Elliot, which falls in the Sakhisizwe Local Municipality in the Chris Hani District Municipality, Elliot Administrative Region, Ward 1, Eastern Cape Province.

SITE DESCRIPTION

The remaining extent the farm Geluk 104 is situated approximately 1 km East of Elliot along the R56 towards Ugie, Eastern Cape Province. The area earmarked for the proposed mining falls on a section of the farm that was previously used as an existing quarry and the intention of this application is to increase the existing quarry.

LEGAL COMPLAINT

An application for a mining permit in terms of Section 27 of the Mineral and Petroleum Resources Development Act, 2002 (Act No. 28 of 2002) [MPRDA] will be submitted to the Department of Mineral Resources (DMR).

The proposed project triggers the following listed activities in terms of the National Environmental Management Act, 1998 (Act No. 107 of 1998) [NEMA] and the Environmental Impact Assessment (EIA) Regulations (as amended by GNR 326 effective 7 April 2017), and therefore requires a basic assessment process to obtain environmental authorisation:

PROOF OF POST SEND TO JOHANNES THEODORE VILJOEN ON THE 16TH OF OCTOBER 2018



CORRESPONDENCE WITH JEZILE MZIWANDILE JICE ON THE 16TH OF OCTOBER 2018

DMR Reference Number: EC 30/5/1/3/2/ _____ MP



BACKGROUND INFORMATION DOCUMENT

Applicant:
East Cape Farms (Pty) Ltd
PO Box 646
Elliot
5460
Cell: 083 321 1301
Email: eastcapefarms@yahoo.co.za

PO Box 485
Elliot
5460

Attention: Mr. Jezile

16 October 2018

Dear Sir

RE: NOTICE OF APPLICATIONS IN TERMS OF SECTION 27 OF THE MINERALS AND PETROLEUM RESOURCES DEVELOPMENT ACT, 2002 (ACT NO 28 OF 2002) AND THE NATIONAL ENVIRONMENTAL MANAGEMENT ACT, 1998 (ACT NO 107 OF 1998 NEMA) AS WELL AS THE ENVIRONMENTAL IMPACT ASSESSMENT REGULATIONS OF 2014 (AS AMENDED BY GNR 326 EFFECTIVE 7 APRIL 2017)

East Cape Farms (Pty) Ltd intends to apply for a mining permit to mine 4.9 ha of the remaining extent of the farm Geluk 104, Elliot, which falls in the Sakhisizwe Local Municipality in the Chris Hani District Municipality, Elliot Administrative Region, Ward 1, Eastern Cape Province.

SITE DESCRIPTION

The remaining extent the farm Geluk 104 is situated approximately 1 km East of Elliot along the R56 towards Ugie, Eastern Cape Province. The area earmarked for the proposed mining falls on a section of the farm that was previously used as an existing quarry and the intention of this application is to increase the existing quarry.

LEGAL COMPLAINT

An application for a mining permit in terms of Section 27 of the Mineral and Petroleum Resources Development Act, 2002 (Act No. 28 of 2002) [MPRDA] will be submitted to the Department of Mineral Resources (DMR).

The proposed project triggers the following listed activities in terms of the National Environmental Management Act, 1998 (Act No. 107 of 1998) [NEMA] and the Environmental Impact Assessment (EIA) Regulations (as amended by GNR 326 effective 7 April 2017), and therefore requires a basic assessment process to obtain environmental authorisation:

PROOF OF POST SEND TO JEZILE MZIWANDILE JICE ON THE 16TH OF OCTOBER 2018



CORRESPONDENCE WITH MARLIN LOTTERING ON THE 16TH OF OCTOBER 2018

DMR Reference Number: EC 30/5/1/3/2/____MP



BACKGROUND INFORMATION DOCUMENT

Applicant:

East Cape Farms (Pty) Ltd

PO Box 646

Elliot

5460

Cell: 083 321 1301

Email: eastcapefarms@yahoo.co.za

PO Box 485

Elliot

5460

Attention: Marlin Lottering

16 October 2018

Dear Madam/Sir

RE: NOTICE OF APPLICATIONS IN TERMS OF SECTION 27 OF THE MINERALS AND PETROLEUM RESOURCES DEVELOPMENT ACT, 2002 (ACT NO 28 OF 2002) AND THE NATIONAL ENVIRONMENTAL MANAGEMENT ACT, 1998 (ACT NO 107 OF 1998 NEMA) AS WELL AS THE ENVIRONMENTAL IMPACT ASSESSMENT REGULATIONS OF 2014 (AS AMENDED BY GNR 326 EFFECTIVE 7 APRIL 2017)

East Cape Farms (Pty) Ltd intends to apply for a mining permit to mine 4.9 ha of the remaining extent of the farm Geluk 104, Elliot, which falls in the Sakhisizwe Local Municipality in the Chris Hani District Municipality, Elliot Administrative Region, Ward 1, Eastern Cape Province.

SITE DESCRIPTION

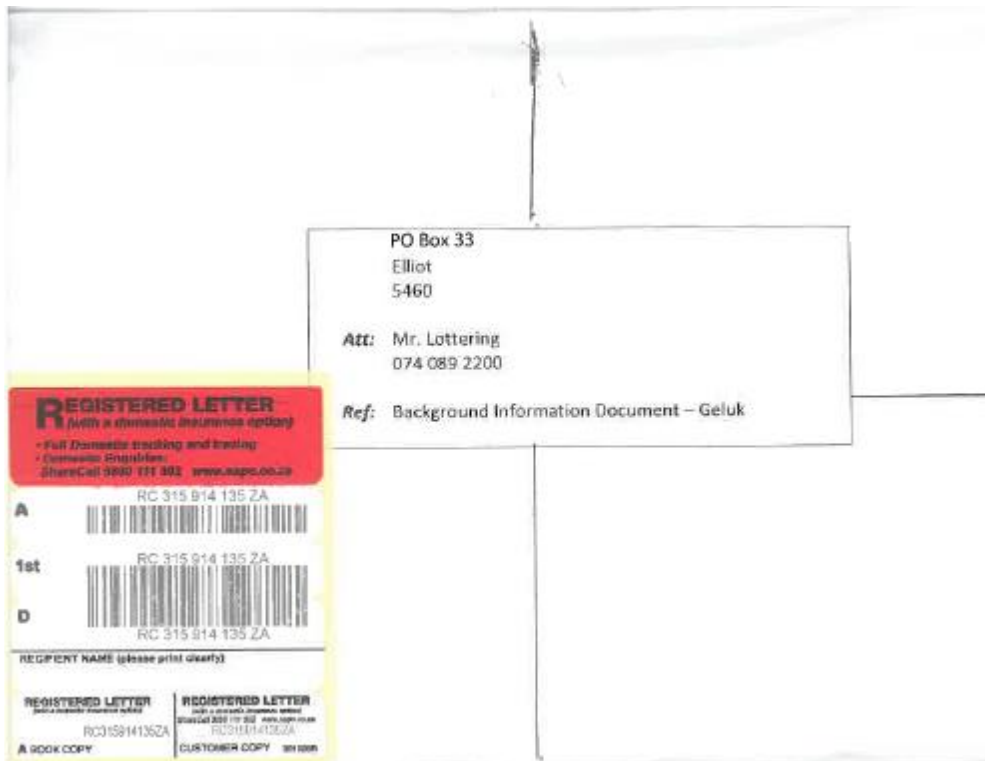
The remaining extent the farm Geluk 104 is situated approximately 1 km East of Elliot along the R56 towards Ugie, Eastern Cape Province. The area earmarked for the proposed mining falls on a section of the farm that was previously used as an existing quarry and the intention of this application is to increase the existing quarry.

LEGAL COMPLAINT

An application for a mining permit in terms of Section 27 of the Mineral and Petroleum Resources Development Act, 2002 (Act No. 28 of 2002) [MPRDA] will be submitted to the Department of Mineral Resources (DMR).

The proposed project triggers the following listed activities in terms of the National Environmental Management Act, 1998 (Act No. 107 of 1998) [NEMA] and the Environmental Impact Assessment (EIA) Regulations (as amended by GNR 326 effective 7 April 2017), and therefore requires a basic assessment process to obtain environmental authorisation:

PROOF OF POST SEND TO MARLIN LOTTERING ON THE 16TH OF OCTOBER
2018



CORRESPONDENCE WITH LEONARD ROY BROWN ON THE 16TH OF OCTOBER 2018

DMR Reference Number: EC 30/5/1/3/2/____MP



BACKGROUND INFORMATION DOCUMENT

Applicant:

East Cape Farms (Pty) Ltd

PO Box 646

Elliot

5460

Cell: 083 321 1301

Email: eastcapefarms@yahoo.co.za

Delmonte Place 4

Buffalo Flats

Oos-Londen

5209

Attention: Mr Leonard Brown

16 October 2018

Dear Sir

RE: NOTICE OF APPLICATIONS IN TERMS OF SECTION 27 OF THE MINERALS AND PETROLEUM RESOURCES DEVELOPMENT ACT, 2002 (ACT NO 28 OF 2002) AND THE NATIONAL ENVIRONMENTAL MANAGEMENT ACT, 1998 (ACT NO 107 OF 1998 NEMA) AS WELL AS THE ENVIRONMENTAL IMPACT ASSESSMENT REGULATIONS OF 2014 (AS AMENDED BY GNR 326 EFFECTIVE 7 APRIL 2017)

East Cape Farms (Pty) Ltd intends to apply for a mining permit to mine 4.9 ha of the remaining extent of the farm Geluk 104, Elliot, which falls in the Sakhisizwe Local Municipality in the Chris Hani District Municipality, Elliot Administrative Region, Ward 1, Eastern Cape Province.

SITE DESCRIPTION

The remaining extent the farm Geluk 104 is situated approximately 1 km East of Elliot along the R56 towards Ugie, Eastern Cape Province. The area earmarked for the proposed mining falls on a section of the farm that was previously used as an existing quarry and the intention of this application is to increase the existing quarry.

LEGAL COMPLAINT

An application for a mining permit in terms of Section 27 of the Mineral and Petroleum Resources Development Act, 2002 (Act No. 28 of 2002) [MPRDA] will be submitted to the Department of Mineral Resources (DMR).

The proposed project triggers the following listed activities in terms of the National Environmental Management Act, 1998 (Act No. 107 of 1998) [NEMA] and the Environmental Impact Assessment (EIA) Regulations (as amended by GNR 326 effective 7 April 2017), and therefore requires a basic assessment process to obtain environmental authorisation:

**PROOF OF POST SEND TO LEONARD ROY BROWN ON THE 16TH OF
OCTOBER 2018**



CORRESPONDENCE WITH VULINDLELA ELLIOT GCAYI ON THE 16TH OF OCTOBER 2018

DMR Reference Number: EC 30/5/1/3/2/ _____ MP



BACKGROUND INFORMATION DOCUMENT

Applicant:
East Cape Farms (Pty) Ltd
PO Box 646
Elliot
5460
Cell: 083 321 1301
Email: eastcapefarms@yahoo.co.za

Ntshiqqa A/A Landelike Gebied
Posbus 288
Tsolo
5170

Attention: Vulindlela Elliot & Nobelungu Margaret Gcayi

16 October 2018

Dear Madam/Sir

RE: NOTICE OF APPLICATIONS IN TERMS OF SECTION 27 OF THE MINERALS AND PETROLEUM RESOURCES DEVELOPMENT ACT, 2002 (ACT NO 28 OF 2002) AND THE NATIONAL ENVIRONMENTAL MANAGEMENT ACT, 1998 (ACT NO 107 OF 1998 NEMA) AS WELL AS THE ENVIRONMENTAL IMPACT ASSESSMENT REGULATIONS OF 2014 (AS AMENDED BY GNR 326 EFFECTIVE 7 APRIL 2017)

East Cape Farms (Pty) Ltd intends to apply for a mining permit to mine 4.9 ha of the remaining extent of the farm Geluk 104, Elliot, which falls in the Sakhisizwe Local Municipality in the Chris Hani District Municipality, Elliot Administrative Region, Ward 1, Eastern Cape Province.

SITE DESCRIPTION

The remaining extent the farm Geluk 104 is situated approximately 1 km East of Elliot along the R56 towards Ugie, Eastern Cape Province. The area earmarked for the proposed mining falls on a section of the farm that was previously used as an existing quarry and the intention of this application is to increase the existing quarry.

LEGAL COMPLAINT

An application for a mining permit in terms of Section 27 of the Mineral and Petroleum Resources Development Act, 2002 (Act No. 28 of 2002) [MPRDA] will be submitted to the Department of Mineral Resources (DMR).

The proposed project triggers the following listed activities in terms of the National Environmental Management Act, 1998 (Act No. 107 of 1998) [NEMA] and the Environmental Impact Assessment (EIA) Regulations (as amended by GNR 326 effective 7 April 2017), and therefore requires a basic assessment process to obtain environmental authorisation:

PROOF OF POST SEND TO VULINDLELA ELLIOT GCAYI ON THE 16TH OF OCTOBER 2018



CORRESPONDENCE WITH KAREL BEZUIDENHOUT ON THE 16TH OF OCTOBER 2018

DMR Reference Number: EC 30/5/1/3/2/____MP



BACKGROUND INFORMATION DOCUMENT

Applicant:
East Cape Farms (Pty) Ltd
PO Box 646
Elliot
5460
Cell: 083 321 1301
Email: eastcapefarms@yahoo.co.za

Attention: Mr Karel Bezuidenhout

16 October 2018

Dear Sir

RE: NOTICE OF APPLICATIONS IN TERMS OF SECTION 27 OF THE MINERALS AND PETROLEUM RESOURCES DEVELOPMENT ACT, 2002 (ACT NO 28 OF 2002) AND THE NATIONAL ENVIRONMENTAL MANAGEMENT ACT, 1998 (ACT NO 107 OF 1998 NEMA) AS WELL AS THE ENVIRONMENTAL IMPACT ASSESSMENT REGULATIONS OF 2014 (AS AMENDED BY GNR 326 EFFECTIVE 7 APRIL 2017)

East Cape Farms (Pty) Ltd intends to apply for a mining permit to mine 4.9 ha of the remaining extent of the farm Geluk 104, Elliot, which falls in the Sakhisizwe Local Municipality in the Chris Hani District Municipality, Elliot Administrative Region, Ward 1, Eastern Cape Province.

SITE DESCRIPTION

The remaining extent the farm Geluk 104 is situated approximately 1 km East of Elliot along the R56 towards Ugie, Eastern Cape Province. The area earmarked for the proposed mining falls on a section of the farm that was previously used as an existing quarry and the intention of this application is to increase the existing quarry.

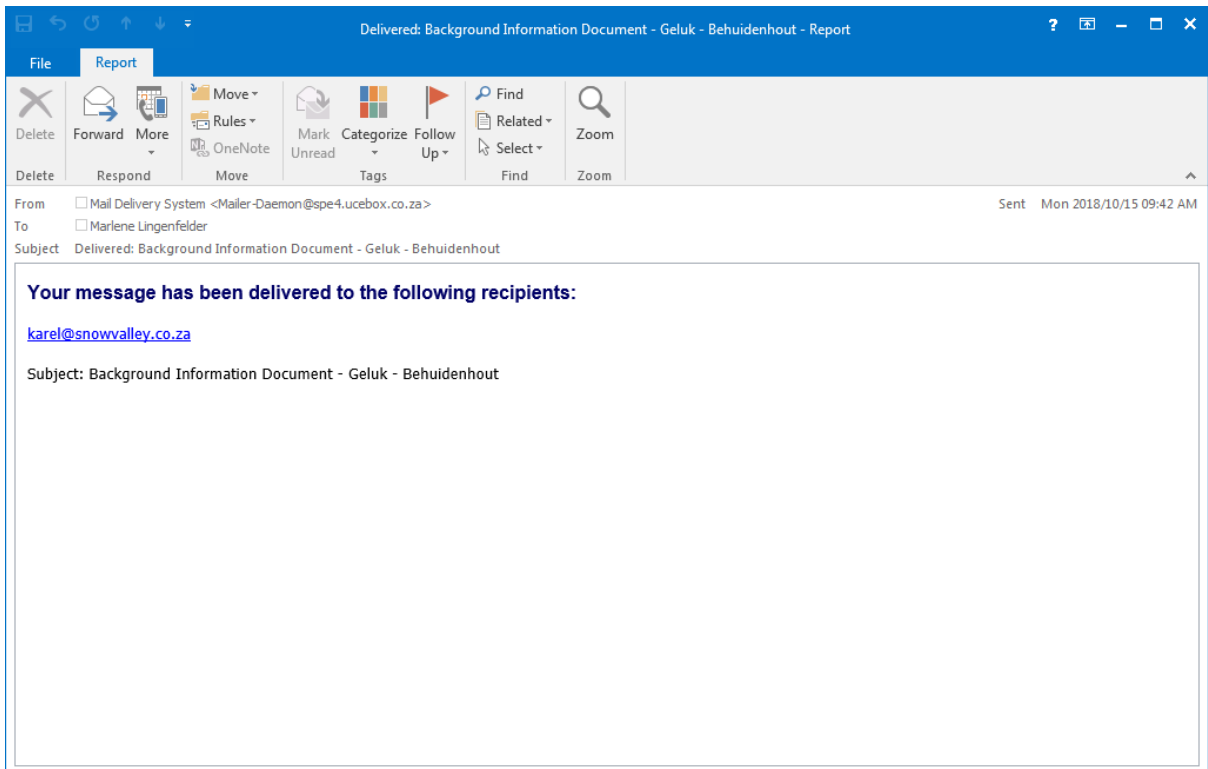
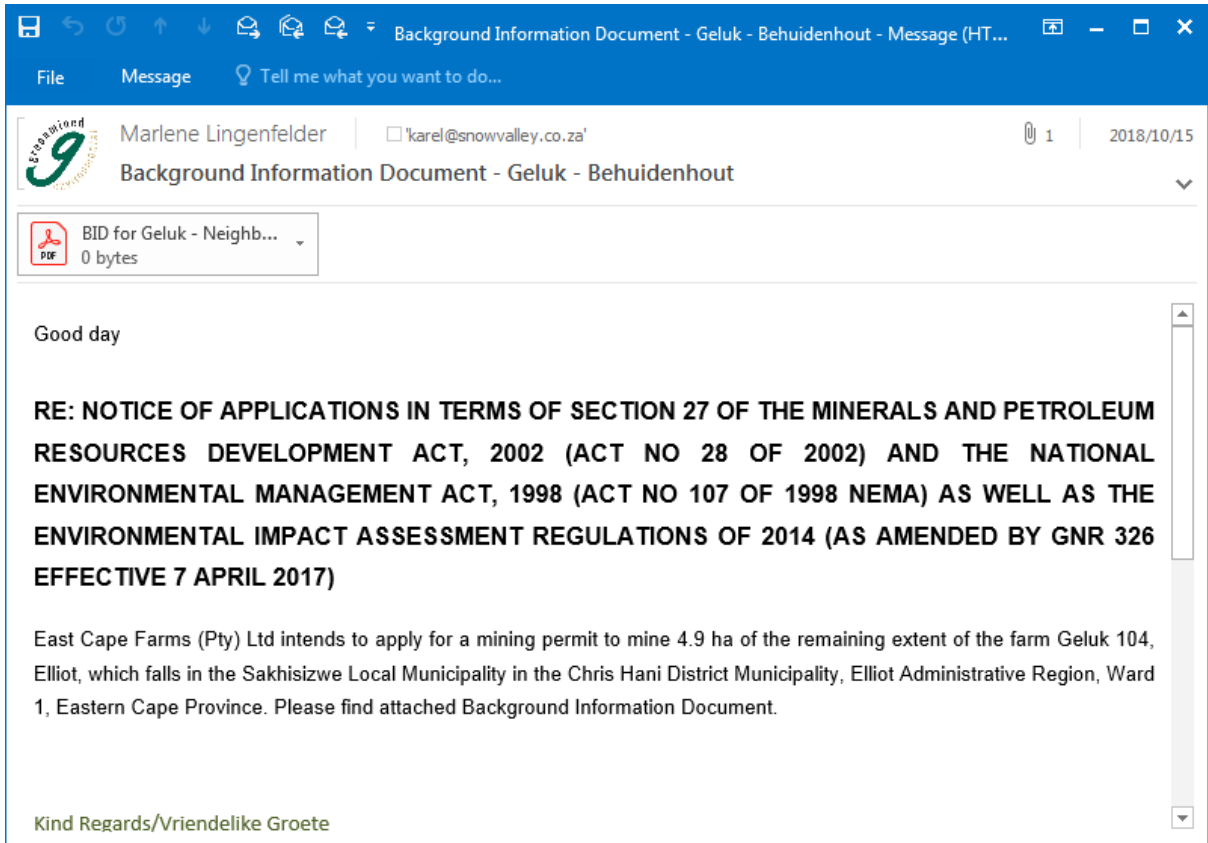
LEGAL COMPLAINT

An application for a mining permit in terms of Section 27 of the Mineral and Petroleum Resources Development Act, 2002 (Act No. 28 of 2002) [MPRDA] will be submitted to the Department of Mineral Resources (DMR).

The proposed project triggers the following listed activities in terms of the National Environmental Management Act, 1998 (Act No. 107 of 1998) [NEMA] and the Environmental Impact Assessment (EIA) Regulations (as amended by GNR 326 effective 7 April 2017), and therefore requires a basic assessment process to obtain environmental authorisation:

☛ GNR 327 Environmental Impact Assessment Regulations Listing Notice 1 of 2017 Activity 21:

1



Read: Background Information Document - Geluk - Behuidenhout - Report

File Report

Delete Forward More Move Rules OneNote Mark Unread Categorize Follow Up Find Related Select Zoom

Delete Respond Move Tags Find Zoom

From Kathleen Bezuidenhout <karel@snowvalley.co.za> Sent Mon 2018/10/15 11:08 AM
To Marlene Lingenfelder
Subject Read: Background Information Document - Geluk - Behuidenhout

Your message

To:
Subject: Read: Background Information Document - Geluk - Behuidenhout
Sent: 15 October 2018 11:07:41 AM (UTC+02:00) Harare, Pretoria
was read on 15 October 2018 11:07:33 AM (UTC+02:00) Harare, Pretoria.

CORRESPONDENCE WITH S B K TRUST ON THE 16TH OF OCTOBER 2018

DMR Reference Number: EC 30/5/1/3/2/____MP



BACKGROUND INFORMATION DOCUMENT

Applicant:

East Cape Farms (Pty) Ltd

PO Box 646

Elliot

5460

Cell: 083 321 1301

Email: eastcapefarms@yahoo.co.za

Weaverslot 9
Century View
Century City
7441

16 October 2018

Prof Vuyisile Dlova

083 975 7852

Dear Sir

RE: NOTICE OF APPLICATIONS IN TERMS OF SECTION 27 OF THE MINERALS AND PETROLEUM RESOURCES DEVELOPMENT ACT, 2002 (ACT NO 28 OF 2002) AND THE NATIONAL ENVIRONMENTAL MANAGEMENT ACT, 1998 (ACT NO 107 OF 1998 NEMA) AS WELL AS THE ENVIRONMENTAL IMPACT ASSESSMENT REGULATIONS OF 2014 (AS AMENDED BY GNR 326 EFFECTIVE 7 APRIL 2017)

East Cape Farms (Pty) Ltd intends to apply for a mining permit to mine 4.9 ha of the remaining extent of the farm Geluk 104, Elliot, which falls in the Sakhisizwe Local Municipality in the Chris Hani District Municipality, Elliot Administrative Region, Ward 1, Eastern Cape Province.

SITE DESCRIPTION

The remaining extent the farm Geluk 104 is situated approximately 1 km East of Elliot along the R56 towards Ugie, Eastern Cape Province. The area earmarked for the proposed mining falls on a section of the farm that was previously used as an existing quarry and the intention of this application is to increase the existing quarry.

LEGAL COMPLAINT

An application for a mining permit in terms of Section 27 of the Mineral and Petroleum Resources Development Act, 2002 (Act No. 28 of 2002) [MPRDA] will be submitted to the Department of Mineral Resources (DMR).

The proposed project triggers the following listed activities in terms of the National Environmental Management Act, 1998 (Act No. 107 of 1998) [NEMA] and the Environmental Impact Assessment (EIA) Regulations (as amended by GNR 326 effective 7 April 2017), and therefore requires a basic assessment process to obtain environmental authorisation:

PROOF OF POST SEND TO S B K TRUST ON THE 16TH OF OCTOBER 2018



12 Classified/Spot

Do you have a story?: call Daily Dispatch 043 702 2000

REEMPLOYMENT OFFERS
VIEW YOUR CLASSIFIED ADS ONLINE
DAILY DISPATCH

PLATS TO LET
WILSONS Daily km, OFF 300 parking, L&M int...

USED CARS SALES
MATHATHA WISSA/DAVISON
IN A DIVISION OF ONTARIO AUTOMOTIVE

USED CARS SALES
WISSA/DAVISON
HEARSTEL FIVE OWNED

USED CARS SALES
WISSA/DAVISON
WISSA/DAVISON FIVE OWNED

USED CARS SALES
WISSA/DAVISON
WISSA/DAVISON FIVE OWNED

REEMPLOYMENT OFFERS
VIEW YOUR CLASSIFIED ADS ONLINE
DAILY DISPATCH

PLATS TO LET
WILSONS Daily km, OFF 300 parking, L&M int...

USED CARS SALES
MATHATHA WISSA/DAVISON
IN A DIVISION OF ONTARIO AUTOMOTIVE

USED CARS SALES
WISSA/DAVISON
HEARSTEL FIVE OWNED

USED CARS SALES
WISSA/DAVISON
WISSA/DAVISON FIVE OWNED

REEMPLOYMENT OFFERS
VIEW YOUR CLASSIFIED ADS ONLINE
DAILY DISPATCH

PLATS TO LET
WILSONS Daily km, OFF 300 parking, L&M int...

USED CARS SALES
MATHATHA WISSA/DAVISON
IN A DIVISION OF ONTARIO AUTOMOTIVE

USED CARS SALES
WISSA/DAVISON
HEARSTEL FIVE OWNED

USED CARS SALES
WISSA/DAVISON
WISSA/DAVISON FIVE OWNED


REEMPLOYMENT OFFERS
VIEW YOUR CLASSIFIED ADS ONLINE
DAILY DISPATCH

PLATS TO LET
WILSONS Daily km, OFF 300 parking, L&M int...

USED CARS SALES
MATHATHA WISSA/DAVISON
IN A DIVISION OF ONTARIO AUTOMOTIVE

USED CARS SALES
WISSA/DAVISON
HEARSTEL FIVE OWNED

USED CARS SALES
WISSA/DAVISON
WISSA/DAVISON FIVE OWNED



ASHWIN WILLIAMS: A rethink on way forward.

Ashwin weighs his options on workout saga

Former Springbok wing Ashwin Williams has decided to pursue an Equality Court case against SuperSport.

Speaking from 702 and Capetalk yesterday, Williams said he had not ruled out returning to SuperSport as a rugby presenter and pugilist alongside Naas Botha and Nick Mallett.

"I was shocked at the way they treated me. I want to make sure I deal with this matter in a way that is fair to everyone involved."

The 36-year-old 2007 Rugby World Cup-winning squad member walked out on Botha and Mallett at the SuperSport studios after a Super Rugby game on May 19 between the Lions and the Bulls.

LEGALS

NOTICE OF MINING PERMIT APPLICATION

Notice is hereby given in terms of Section 27 of the Mineral and Petroleum Resources Development Act, 2002 (Act No. 28 of 2002) (MPDRA) and the National Environmental Management Act, 1998 (Act No. 107 of 1998) (NEMA) as well as the Environmental Impact Assessment Regulations of 2014, as amended by GN R 326 effective 7 April 2017 of the following:

The proposed project entails the following listed activities in terms of NEMA, 1998 and the EIA Regulations as approved by the Executive Order of 7 April 2017 and therefore requires a Basic Assessment process to obtain Environmental Authorisation:

(a) Environmental Impact Assessment Regulations Listing Notice 1 of 2017 Activity 29; Any activity including the operation of that activity which requires a mining permit in terms of Section 27 of the Mineral and Petroleum Resources Development Act, 2002 (Act No. 28 of 2002), including –

(b) The proposed project entails the following listed activities in terms of NEMA, 1998 and the EIA Regulations as approved by the Executive Order of 7 April 2017 and therefore requires a Basic Assessment process to obtain Environmental Authorisation:

(c) Environmental Impact Assessment Regulations Listing Notice 1 of 2017 Activity 27; The clearance of an area of 1 000 hectares but less than 20 hectares of indigenous vegetation.

(d) Environmental Impact Assessment Regulations Listing Notice 1 of 2017 Activity 28: Commercial and industrial development on land previously used for agriculture or horticulture or on land used for agriculture or horticulture on or after 01 April 1998 and where such development will occur outside an urban area, where the total land to be developed is bigger than 1 hectare.

(e) Environmental Impact Assessment Regulations Listing Notice 1 of 2017 Activity 32: The acquisition of residential, retail, recreational, tourism, commercial or institutional developments on land previously used for mining or heavy industrial purposes, where the increased development footprint will exceed 1 000 square metres.

Interested and affected Parties (I&APs) are invited to provide written comments. I&APs must submit their comments with their name and contact details to the environmental consultant indicated below within 30 days from the date of this notice. Should additional information be required it can be obtained from Greenwin Environmental.

A register of I&APs that submitted written comments or requested to be registered will be opened. All organs of state which have jurisdiction in respect of the activity will also be included on the register. Parties are invited to register and provide their name, contact details and address and disclose any direct business, financial, personal or other interests which the party may have in the approval or refusal of the application. The registered I&APs will, in writing, within 14 days of the date of the decision be notified of the outcome of the application including the reasons for the decision and the right to appeal.

Environmental Consultant and Contact Person: Approved Accredited Environmental Pty Ltd, Sonnetie Street, Waterfall, 1870, 085 222 2923, Sonnetie Way 129; Fax: 085 246 0579; Cell: 081 280 2890; E-mail: sonnetie@approvedenv.com; PO Box 946; Postal Code: 1870

Cell: 081 280 1301; E-mail: ashwin@capetalk.com

Districts are right in step

It has been a fantastic start to the final two rugby weeks for the Country Districts (CD) team followed in the footsteps of the Counties and Academy teams by winning their first game of the Academy Week in Past yesterday.

In a hard-fought low-scoring encounter, BCD earned victory 15-8 over the Pumas Country Districts team to set their national rugby week to the ideal start.

In a hard-fought battle of attrition in the first half the two teams could not be separated as they went into the break locked at 3-3, with BCD's points coming in the second half.

The Country Districts team will now be hoping to build on that performance when they enter into the break locked at 3-3, with BCD's points coming in the second half.

The Country Districts team will now be hoping to build on that performance when they enter into the break locked at 3-3, with BCD's points coming in the second half.

Sports Results

CYCLING
TOUR DE FRANCE
Chateau de France
Crested Chateau (Pro-D)
14/17 MTN 146; 151 Cbs
148/16 Mower 201; 17/35
200:18 Mower (Pro-D)
2:17/20 PRR 206; 21
Michelet 206; 22 Cbs; 3:16.

TENNIS
WILSON/DAVISON
WISSA/DAVISON
HEARSTEL FIVE OWNED

WILSON/DAVISON
WISSA/DAVISON
HEARSTEL FIVE OWNED

WILSON/DAVISON
WISSA/DAVISON
HEARSTEL FIVE OWNED

WILSON/DAVISON
WISSA/DAVISON
HEARSTEL FIVE OWNED

WILSON/DAVISON
WISSA/DAVISON
HEARSTEL FIVE OWNED

WILSON/DAVISON
WISSA/DAVISON
HEARSTEL FIVE OWNED

WILSON/DAVISON
WISSA/DAVISON
HEARSTEL FIVE OWNED

WILSON/DAVISON
WISSA/DAVISON
HEARSTEL FIVE OWNED

WILSON/DAVISON
WISSA/DAVISON
HEARSTEL FIVE OWNED

WILSON/DAVISON
WISSA/DAVISON
HEARSTEL FIVE OWNED

WILSON/DAVISON
WISSA/DAVISON
HEARSTEL FIVE OWNED

WILSON/DAVISON
WISSA/DAVISON
HEARSTEL FIVE OWNED

REEMPLOYMENT OFFERS
VIEW YOUR CLASSIFIED ADS ONLINE
DAILY DISPATCH

PLATS TO LET
WILSONS Daily km, OFF 300 parking, L&M int...

USED CARS SALES
MATHATHA WISSA/DAVISON
IN A DIVISION OF ONTARIO AUTOMOTIVE

USED CARS SALES
WISSA/DAVISON
HEARSTEL FIVE OWNED

USED CARS SALES
WISSA/DAVISON
WISSA/DAVISON FIVE OWNED

REEMPLOYMENT OFFERS
VIEW YOUR CLASSIFIED ADS ONLINE
DAILY DISPATCH

PLATS TO LET
WILSONS Daily km, OFF 300 parking, L&M int...

USED CARS SALES
MATHATHA WISSA/DAVISON
IN A DIVISION OF ONTARIO AUTOMOTIVE

USED CARS SALES
WISSA/DAVISON
HEARSTEL FIVE OWNED

USED CARS SALES
WISSA/DAVISON
WISSA/DAVISON FIVE OWNED

REEMPLOYMENT OFFERS
VIEW YOUR CLASSIFIED ADS ONLINE
DAILY DISPATCH

PLATS TO LET
WILSONS Daily km, OFF 300 parking, L&M int...

USED CARS SALES
MATHATHA WISSA/DAVISON
IN A DIVISION OF ONTARIO AUTOMOTIVE

USED CARS SALES
WISSA/DAVISON
HEARSTEL FIVE OWNED

USED CARS SALES
WISSA/DAVISON
WISSA/DAVISON FIVE OWNED

What's black & white and read all over? We are.

Over 25,000 papers in print, read by over 270,000 readers. Every day.

TO ADVERTISE CALL 043 743 4343

Daily Dispatch

12 Classified/Sport

EMPLOYMENT OPPORTUNITIES

VIEW YOUR CLASSIFIED ADS ONLINE

ONLINE FACT
 24 HOURS A DAY
 24 HOURS A DAY
 24 HOURS A DAY

ADVERTISING
 CALL 043 702 6000

FLATS TO LET

1777777777

VIEW THIS AD ONLINE

RENTAL
 1777777777

RENTAL
 1777777777

RENTAL
 1777777777

RENTAL
 1777777777

RENTAL
 1777777777

RENTAL
 1777777777

RENTAL
 1777777777

RENTAL
 1777777777

RENTAL
 1777777777

RENTAL
 1777777777

RENTAL
 1777777777

RENTAL
 1777777777

RENTAL
 1777777777

RENTAL
 1777777777

RENTAL
 1777777777

NOTICE OF MINING PERMIT APPLICATION

Notice is hereby given in terms of Section 27 of the Mineral and Petroleum Resources Development Act, 2002 (Act No. 28 of 2002) (MPRDA) and the National Environmental Management Act, 1998 (Act No. 107 of 1998) (NEMA) as well as the Environmental Impact Assessment (EIA) Regulations of 2014 (as amended by GNR 326 effective 7 April 2017) of the intention to carry out the following:

• The applicant, East Cape Farms (Pty) Ltd, intends to apply for a mining permit to mine 4,9ha of the remaining extent of the farm Geluk 104, Elliot, Eastern Cape Province. The applicant will increase the existing quarry. The mining method will make use of blasting means of explosives in order to loosen the hard rock. The material is then loaded and hauled out of the excavation to the mobile crushing and screening plants. The aggregates will be stockpiled and transported to clients via trucks and trailers. All activities will be contained within the boundaries of the site.

• Submit an application for a mining permit in terms of Section 27 of the Mineral and Petroleum Resources Development Act, 2002 (Act No. 28 of 2002) to the Department of Mineral Resources.

The proposed project triggers the following listed activities in terms of the Mineral and Petroleum Resources Development Act, 2002 (Act No. 28 of 2002) and therefore requires a Basic Assessment process to obtain Environmental Authorization:

• GNR Environmental Impact Assessment Regulations 327 Listing Notice 1 of 2017 Activity 21:
 Any activity including the operation of that activity which requires a mining permit in terms of section 27 of the Mineral and Petroleum Resources Development Act, 2002 (Act No. 28 of 2002), including –
 (a) associated infrastructure, structures and earthworks, directly related to the extraction of a mineral resource, or including activities for which an exemption has been issued in terms of section 108 of the Mineral and Petroleum Resources Development Act, 2002 (Act No. 28 of 2002);
 (b) the primary processing of a mineral resource including winning, extraction, classifying, concentrating, crushing, screening or washing; but excluding the secondary processing of a mineral resource, including the smelting, beneficiation, reduction, refining, catching or gasification of the mineral resource in which case activity 6 in Listing Notice 2 applies.

• GNR 327 Environmental Impact Assessment Regulations Listing Notice 1 of 2017 Activity 22:
 The decommissioning of any activity requiring a closure certificate in terms of section 43 of the Mineral and Petroleum Resources Development Act, 2002 (Act No. 28 of 2002).

• GNR 327 Environmental Impact Assessment Regulations Listing Notice 1 of 2014 Activity 27: The clearance of an area of 1 hectare or more, but less than 20 hectares of indigenous vegetation.

• GNR 327 Environmental Impact Assessment Regulations Listing Notice 1 of 2014 Activity 28: Commercial and industrial developments where such land was used for agriculture or afforestation or after 01 April 1998 and where such development will occur outside an urban area, where the total land to be developed is bigger than 1 hectare.

• GNR 327 Environmental Impact Assessment Regulations Listing Notice 1 of 2017 Activity 35:
 The expansion of residential, retail, recreational, tourism, commercial or institutional developments on land previously used for mining or heavy industrial purposes, where the increased development footprint will exceed 1 000 square metres.

Interested and Affected Parties (I&APs) are invited to provide written comments. I&APs must provide their comments with their name and contact details to the environmental consultant indicated below within 30 days from the date of this notice. Should additional information be required it can be obtained from Greenmined Environmental.

A register of I&APs that submitted written comments or requested to be registered will be opened. All organs of state which have jurisdiction in respect of the activity will also be listed on the register. Please note that only registered I&APs will be entitled to comment on reports and plans to be submitted to the Department, provided that the party provides its name, contact details and address and discloses any direct business, financial, personal or other interest which the party may have in the approval or refusal of the application. The registered I&APs will, in writing, within 14 days of the date of the decision be notified of the outcome of the application including the reasons for the decision and the right to appeal.

Environmental Consultant and Contact Person:
 Applicant: Greenmined Environmental (Pty) Ltd, Sonette Smit
 Postnet Suite 62, Private Bag X15
 Somerset West, 7129
 Tel: 021 851 2673
 Fax: 086 546 0579
 Cell: 084 5855 706
 E-mail: sonette.s@greenmined.co.za
 East Cape Farms (Pty) Ltd
 PO Box 646
 Elliot
 5460
 Cell: 083 321 1301
 Email: eastcapfarm@yahoo.co.za

Wednesday July 11, 2018 Daily Dispatch
 043 702 2000

Asmin weighs his options on walkout saga

Ex-Springbok star now opts for Human Rights Commission hearings

DAVE CHAMBERS

I've reached out to Nick and to Naas, because there are no doors that are closed

Former Springbok winger Ashwin Willemse has decided not to pursue an Equality Court case against SuperSport. Speaking at 702 and CapeTalk yesterday, Willemse said he had now instructed his legal team to participate in a Human Rights Commission hearing with his walkout on live TV in May.

And he said he had not ruled out returning to SuperSport as a rugby presenter and pundit alongside Naas Botha and Nick Mallett, the two presenters who were not comfortable with the terms of reference, so we decided his walkout on live TV in May.

He went on to say he "can't work with people who undermine other people" and that he was "glad it happened on live TV so that people can see".

A SuperSport inquiry into the incident, chaired by advocate Vincent Makoa, cleared Botha and Mallett of racism after Willemse refused to participate.

He told Makoa yesterday: "I wasn't comfortable with the terms of reference, so we decided his walkout on live TV in May."

Asked why he had remained silent for almost two months since his walkout, Willemse told Makoa he had a review of the issue. "I understand the magnitude of what has transpired, and what it has started, and I want to make sure I deal with this matter appropriately."

"At the end of the day, it's not a light matter. I see this in the many eyes of elderly folk who meet me on the streets, and say 'thank you for standing up for me.'"

"It's legitimate pain, and so my silence was a case of not allowing the process to unfold until a point where we can deal with this matter in the appropriate manner, and we've not been granted that opportunity as of yet."

"I was advised that we should go to the Equality Court, but upon reflection I have indicated to my legal team that the Human Rights Commission is better to respect the constitution, and the constitution ensures that our human rights are protected."

Districts are right in step

15-8

ROSSBORO
 rossborobw@web.co.za

It has been a fantastic start to the final two rugby weeks for Border sides so far as the Border Country Districts (BCD) team followed in the footsteps of the Crows and Academy teams by winning their first game of the Academy Week in Paarl yesterday.

In a hard-fought low-scoring encounter, BCD emerged victorious 15-8 over the Pumas Country Districts team to get their final rugby week off to the ideal start.

After a massive battle of attrition in the first half two teams could not be separated as they went into the break locked at 3-3, with BCD's points coming from a try by...

SportsResults

SPORT	RESULTS
CRICKET	<p>1st Test: South Africa 308-6 (4) vs India 207-10 (4) (1st Innings)</p> <p>2nd Test: South Africa 207-10 (4) vs India 308-6 (4) (2nd Innings)</p>
BASEBALL	<p>1st Game: South Africa 10-0 vs India 0-10</p> <p>2nd Game: South Africa 10-0 vs India 0-10</p>
NETBALL	<p>1st Game: South Africa 20-10 vs India 10-20</p> <p>2nd Game: South Africa 20-10 vs India 10-20</p>
OTHER	<p>1st Game: South Africa 10-0 vs India 0-10</p> <p>2nd Game: South Africa 10-0 vs India 0-10</p>

TVSport

Wednesday, July 11

CYCLING
 Tour de France: Stage 5 Lorient - Quimper
 104.5km - 12:00pm on SSS LIVE

TENNIS
 Wimbledon Men's quarterfinals - 12:30pm on SSS LIVE

WWE
 WWE SmackDown Live - 7:45pm on SSS LIVE

NOTICE OF MINING PERMIT APPLICATION

Notice is hereby given in terms of Section 27 of the Mineral and Petroleum Resources Development Act, 2002 (Act No. 28 of 2002) [MPRDA] and the National Environmental Management Act, 1998 (Act No. 107 of 1998) [NEMA] as well as the Environmental Impact Assessment (EIA) Regulations of 2014 (as amended by GNR 328 effective 7 April 2017) of the intention to carry out the following:

- The applicant, East Cape Farms (Pty) Ltd, intends to apply for a mining permit to mine 4.9ha of the remaining extent of the farm Geluk 104, Elliot, Eastern Cape Province. The applicant will increase the existing quarry. The mining method will make use of blasting means of explosives in order to loosen the hard rock. The material is then loaded and hauled out of the excavation to the mobile crushing and screening plants. The aggregate will be stockpiled and transported to clients via trucks and trailers. All activities will be contained within the boundaries of the site.

- Submit an application for a mining permit in terms of Section 27 of the Mineral and Petroleum Resources Development Act, 2002 (Act No 28 of 2002) to the Department of Mineral Resources.

The proposed project triggers the following listed activities in terms of NEMA, 1998 and the EIA Regulations (as amended by GNR 328 effective 7 April 2017) and therefore requires a Basic Assessment process to obtain Environmental Authorization:

- GNR Environmental Impact Assessment Regulations 327 Listing Notice 1 of 2017 Activity 21:

Any activity including the operation of that activity which requires a mining permit in terms of section 27 of the Mineral and Petroleum Resources Development Act, 2002 (Act No. 28 of 2002), including –

(a) associated infrastructure, structures and earthworks, directly related to the extraction of a mineral resource; or [including activities for which an exemption has been issued in terms of section 108 of the Mineral and Petroleum Resources Development Act, 2002 (Act No. 28 of 2002)]

(b) the primary processing of a mineral resource including winning, extraction, classifying, concentrating, crushing, screening or washing; but excluding the secondary processing of a mineral resource, including the smelting, beneficiation, reduction, refining, calcining or gasification of the mineral resource in which case activity 6 in Listing Notice 2 applies.

- GNR 327 Environmental Impact Assessment Regulations Listing Notice 1 of 2017 Activity 22:

The decommissioning of any activity requiring a closure certificate in terms of section 43 of the Mineral and Petroleum Resources Development Act, 2002 (Act No. 28 of 2002).

- GNR 327 Environmental Impact Assessment Regulations Listing Notice 1 of 2014 Activity 27: The clearance of an area of 1 hectare or more, but less than 20 hectares of indigenous vegetation.

- GNR 327 Environmental Impact Assessment Regulations Listing Notice 1 of 2014 Activity 28: Commercial and industrial developments where such land was used for agriculture or afforestation on or after 01 April 1998 and where such development will occur outside an urban area, where the total land to be developed is bigger than 1 hectare.

- GNR 327 Environmental Impact Assessment Regulations Listing Notice 1 of 2017 Activity 35:

The expansion of residential, retail, recreational, tourism, commercial or institutional developments on land previously used for mining or heavy industrial purposes, where the increased development footprint will exceed 1 000 square meters.

Interested and Affected Parties (I&AP's) are invited to provide written comments. I&AP's must provide their comments with their name and contact details to the environmental consultant indicated below within 30 days from the date of this notice. Should additional information be required it can be obtained from Greenmined Environmental.

A register of I&AP's that submitted written comments or requested to be registered will be opened. All organs of state which have jurisdiction in respect of the activity will also be listed on the register. Please note that only registered I&AP's will be entitled to comment on reports and plans to be submitted to the Department, provided that the party provides its name, contact details and address and discloses any direct business, financial, personal or other interest which the party may have in the approval or refusal of the application. The registered I&AP's will, in writing, within 14 days of the date of the decision be notified of the outcome of the application including the reasons for the decision and the right to appeal.

Environmental Consultant and Contact Person:

Applicant: Greenmined Environmental (Pty) Ltd, Sonette Smit
Postnet Suite 62, Private Bag X15
Somerset West, 7129
Tel: 021 851 2673
Fax: 086 546 0579
Cell: 084 5855 708
E-mail: sonette.s@greenmined.co.za
East Cape Farms (Pty) Ltd
PO Box 646
Elliot
5460
Cell: 083 321 1301
Email: eastcapefarms@yahoo.co.za

PROOF OF ON SITE NOTICE

NOTICE OF MINING PERMIT APPLICATION

Notice is hereby given in terms of Section 27 of the Mineral and Petroleum Resources Development Act, 2002 (Act No 28 of 2002) [MPRDA] and the National Environmental Management Act, 1998 (Act No. 107 of 1998) [NEMA] as well as the Environmental Impact Assessment (EIA) Regulations of 2014 (as amended by GNR 326 effective 7 April 2017) intent to carry out the following activity.

The applicant, East Cape Farms Pty Ltd, intends to apply for a mining permit to mine 4.9ha of the remaining extent of the farm Geluk 104, which falls in the Sakhisizwe Local Municipality in the Chris Hani District Municipality, Elliot Administrative Region, Ward 1, Eastern Cape Province.

The project area is situated approximately 1 km East of Elliot along the R58 towards Ugie, Eastern Cape Province. The area earmarked for the proposed mining falls on a section of the farm that was previously used as an existing quarry and the intention of this application is to increase the existing quarry. The mining method will make use of blasting means of explosives in order to loosen the hard rock, the material is then loaded and hauled out of the excavation to the mobile crushing and screening plants. The aggregate will be stockpiles and transported to clients via trucks and trailers. All activities will be contained within the boundaries of the site.

The proposed project triggers the following listed activities in terms of NEMA, 1998 and the EIA Regulations (as amended by GNR 326 effective 7 April 2017) and therefore requires a Basic Assessment process to obtain Environmental Authorization:

❖ GNR 327 Environmental Impact Assessment Regulations Listing Notice 1 of 2017 Activity 21:

Any activity including the operation of that activity which requires a mining permit in terms of section 27 of the Mineral and Petroleum Resources Development Act, 2002 (Act No. 28 of 2002), including –

(a) associated infrastructure, structures and earthworks, directly related to the extraction of a mineral resource []; or [including activities for which an exemption has been issued in terms of section 106 of the Mineral and Petroleum Resources Development Act, 2002 (Act No. 28 of 2002)]

(b) the primary processing of a mineral resource including winning, extraction, classifying, concentrating, crushing, screening or washing;

but excluding the secondary processing of a mineral resource, including the smelting, beneficiation, reduction, refining, calcining or gasification of the mineral resource in which case activity 6 in Listing Notice 2 applies.

❖ GNR 327 Environmental Impact Assessment Regulations Listing Notice 1 of 2017 Activity 22:

The decommissioning of any activity requiring –

(i) a closure certificate in terms of section 43 of the Mineral and Petroleum Resources Development Act, 2002 (Act No. 28 of 2002); or

(ii) a prospecting right, mining right, mining permit, production right or exploration right, where the throughput of the activity has reduced by 90% or more over a period of 5 years excluding where the competent authority has in writing agreed that such reduction in throughput does not constitute closure;

but excluding the decommissioning of an activity relating to the secondary processing of a –

(a) mineral resource, including the smelting, beneficiation, reduction, refining, calcining or gasification of the mineral resource; or

(b) petroleum resource, including the refining of gas, beneficiation, oil or petroleum products; –

in which case activity 31 in this Notice applies.

❖ GNR 327 Environmental Impact Assessment Regulations Listing Notice 1 of 2014 Activity 27:

The clearance of an area of 1 hectare or more, but less than 20 hectares of indigenous vegetation.

❖ GNR 327 Environmental Impact Assessment Regulations Listing Notice 1 of 2014 Activity 28:

Commercial and industrial developments where such land was used for agriculture or afforestation on or after 01 April 1998 and where such development (i) will occur outside an urban area, where the total land to be developed is bigger than 1 hectare.

❖ GNR 327 Environmental Impact Assessment Regulations Listing Notice 1 of 2017 Activity 35:

The expansion of residential, retail, recreational, tourism, commercial or institutional developments on land previously used for mining or heavy industrial purposes, where the increased development footprint will exceed 1 000 square meters; excluding –

(i) where such land has been remediated in terms of part 8 of the National Environmental Management: Waste Act, 2008 (Act No. 59 of 2008) in which case the National Environmental Management: Waste Act, 2008 applies; or

(ii) where an environmental authorisation has been obtained for the decommissioning of such a mine or industry in terms of this Notice or any previous NEMA notice; or

(iii) where a closure certificate has been issued in terms of section 43 of the Mineral and Petroleum Resources Development Act, 2002 (Act No. 28 of 2002) for such land.

Other legislation triggered by the proposed project includes:

- ❖ An application for a Mining Permit in terms of Section 27 of the Mineral and Petroleum Resources Development Act, 2002 (Act No. 28 of 2002) has been submitted to the Department of Mineral Resource.

Interested and Affected Parties (I&AP's) are invited to provide written comments. I&AP's must provide their comments with their name and contact details to the environmental consultant indicated below within 30 days from the date of this notice (26 June 2018) ending (26 July 2018). Should additional information be required it could be obtained from Greenmined Environmental.

A register of I&AP's that submitted written comments or requested to be registered will be opened. All organs of state which have jurisdiction in respect of the activity will also be listed on the register. Please note that only registered I&AP's will be entitled to comment on reports and plans to be submitted to the Department, provided that the party provides its name, contact details and address and discloses any direct business, financial, personal or other interest which the party may have in the approval or refusal of the application. The registered I&AP's will, in writing, within 14 days of the date of the decision be notified of the outcome of the application including the reasons for the decision and the right to appeal.

The contact consultant is Greenmined Environmental, Suite 62, Private Bag X15, Somerset West, 7129 or contact Sonette Smit at (084) 585 5706 or Tel (021) 851 2673, Fax (086) 546 0579, E-Mail: sonette.s@greenmined.co.za

Applicant:
East Cape Farms Pty Ltd
Elliot
PO Box 646
5460



ON-SITE NOTICES PLACED AT THE ENTRANCE TO THE SITE ON THE R56 ON THE 27TH OF JUNE 2018





ON-SITE NOTICES PLACED AT THE ELLIOT LIBRARY ON THE 27TH OF JUNE 2018

NOTICE OF MINING PERMIT APPLICATION

Notice is hereby given in terms of Section 27 of the Mineral and Petroleum Resources Development Act, 2002 (Act No 28 of 2002) [MPRDA] and the National Environmental Management Act, 1998 (Act No. 107 of 1998) [NEMA] as well as the Environmental Impact Assessment (EIA) Regulations of 2014 (as amended by GNR 326 effective 7 April 2017) intent to carry out the following activity.

The applicant, East Cape Farms Pty Ltd, intends to apply for a mining permit to mine 4.9ha of the remaining extent of the farm Geluk 104, which falls in the Sakhisizwe Local Municipality in the Chris Hani District Municipality, Elliot Administrative Region, Ward 1, Eastern Cape Province.

The project area is situated approximately 1 km East of Elliot along the R56 towards Ugie, Eastern Cape Province. The area earmarked for the proposed mining falls on a section of the farm that was previously used as an existing quarry and the intention of this application is to increase the existing quarry. The mining method will make use of blasting means of explosives in order to loosen the hard rock, the material is then loaded and hauled out of the excavation to the mobile crushing and screening plants. The aggregate will be stockpiles and transported to clients via trucks and trailers. All activities will be contained within the boundaries of the site.

The proposed project triggers the following listed activities in terms of NEMA, 1998 and the EIA Regulations (as amended by GNR 326 effective 7 April 2017) and therefore requires a Basic Assessment process to obtain Environmental Authorization:

- **GNR 327 Environmental Impact Assessment Regulations Listing Notice 1 of 2017 Activity 21:**
Any activity including the operation of that activity which requires a mining permit in terms of section 27 of the Mineral and Petroleum Resources Development Act, 2002 (Act No. 28 of 2002) including –
(a) associated infrastructure, structures and earthworks, directly related to the extraction of a mineral resource [,] or [including activities for which an exemption has been issued in terms of section 106 of the Mineral and Petroleum Resources Development Act, 2002 (Act No. 28 of 2002)]
(b) the primary processing of a mineral resource including winning, extraction, classifying, concentrating, crushing, screening or washing;
but excluding the secondary processing of a mineral resource, including the smelting, beneficiation, reduction, refining, calcining or gasification of the mineral resource in which case activity 6 in Listing Notice 2 applies.
- **GNR 327 Environmental Impact Assessment Regulations Listing Notice 1 of 2017 Activity 22:**
The decommissioning of any activity requiring –
(i) a closure certificate in terms of section 43 of the Mineral and Petroleum Resources Development Act, 2002 (Act No. 28 of 2002); or
(ii) a prospecting right, mining right, mining permit, production right or exploration right, where the throughput of the activity has reduced by 90% or more over a period of 5 years excluding where the competent authority has in writing agreed that such reduction in throughput does not constitute closure;
but excluding the decommissioning of an activity relating to the secondary processing of a –
(a) mineral resource, including the smelting, beneficiation, reduction, refining, calcining or gasification of the mineral resource; or
(b) petroleum resource, including the refining of gas, beneficiation, oil or petroleum products; –
in which case activity 31 in this Notice applies.
- **GNR 327 Environmental Impact Assessment Regulations Listing Notice 1 of 2014 Activity 27:**
The clearance of an area of 1 hectare or more, but less than 20 hectares of indigenous vegetation.
- **GNR 327 Environmental Impact Assessment Regulations Listing Notice 1 of 2014 Activity 28:**
Commercial and industrial developments where such land was used for agriculture or afforestation on or after 01 April 1998 and where such development (ii) will occur outside an urban area, where the total land to be developed is bigger than 1 hectare.
- **GNR 327 Environmental Impact Assessment Regulations Listing Notice 1 of 2017 Activity 35:**
The expansion of residential, retail, recreational, tourism, commercial or institutional developments on land previously used for mining or heavy industrial purposes, where the increased development footprint will exceed 1 000 square meters, excluding –
the increased development footprint has been remediated in terms of part 8 of the National Environmental Management: Waste Act, 2008 (Act No. 59 of 2008) in which case the National Environmental Management: Waste Act, 2008 applies; or
(i) where such land has been remediated in terms of part 8 of the National Environmental Management: Waste Act, 2008 applies; or
(ii) where an environmental authorisation has been obtained for the decommissioning of such a mine or industry in terms of this Notice or any previous NEMA notice; or
(iii) where a closure certificate has been issued in terms of section 43 of the Mineral and Petroleum Resources Development Act, 2002 (Act No. 28 of 2002) for such land.

Other legislation triggered by the proposed project includes:


- An application for a Mining Permit in terms of Section 27 of the Mineral and Petroleum Resources Development Act, 2002 (Act No. 28 of 2002) has been submitted to the Department of Mineral Resource.

Interested and Affected Parties (I&AP's) are invited to provide written comments. I&AP's must provide their comments with their name and contact details to the environmental consultant indicated below within 30 days from the date of this notice (26 June 2018) ending (26 July 2018). Should additional information be required it could be obtained from Greenmined Environmental.

A register of I&AP's that submitted written comments or requested to be registered will be opened. All organs of state which have jurisdiction in respect of the activity will also be listed on the register. Please note that only registered I&AP's will be entitled to comment on reports and plans to be submitted to the Department, provided that the party provides its name, contact details and address and discloses any direct business, financial, personal or other interest which the party may have in the approval or refusal of the application. The registered I&AP's will, in writing, within 14 days of the date of the decision be notified of the outcome of the application including the reasons for the decision and the right to appeal.

The contact consultant is Greenmined Environmental, Suite 62, Private Bag X15, Somers West, 7129 or contact Sonette Smit at (084) 585 5706 or Tel (021) 851 2673, Fax (086) 546 0579, E-Mail: sonette_s@greenmined.co.za

Applicant:
East Cape Farms Pty Ltd
Elliot
PO Box 646
5460





**EXAMPLE OF THE DRAFT BASIC ASSESSMENT NOTIFICATION SENT TO
INFORM THE STAKEHOLDERS AND I&AP'S ON THE 9TH OF MAY 2019**



Reference No: EC30/5/1/3/2/10518MP

To Whom It May Concern

9 May 2019

Dear Sir/Madam

RE: SUBMISSION OF DRAFT BASIC ASSESSMENT REPORT FOR ENVIRONMENTAL AUTHORIZATION (BASIC ASSESSMENT PROCESS) FOR APPLICATION FOR MINING PERMIT IN TERMS OF SECTION 27 OF THE MINERAL AND PETROLEUM RESOURCES DEVELOPMENT ACT, 2002 AS AMENDED BY SECTION 23 OF ACT 49 OF 2008: BY EAST CAPE FARMS (PTY) LTD, TO MINE AGGREGATE ON THE REMAINING EXTENT OF THE FARM GELUK 104 SITUATED IN THE MAGISTERIAL DISTRICT OF ELLIOT, EASTERN CAPE PROVINCE.

The Draft Basic Assessment Report (DBAR) and Environmental Management Programme Report (EMPR) for the proposed mining permit application to mine 4.9 ha on the remaining extent of the farm Geluk 104, situated in the Elliot Magisterial District is now available for your perusal. A copy of the document can be obtained from Greenmined Environmental upon request, or downloaded from the company website at www.greenmined.com should you wish to review the document.

A thirty-day commenting period, ending on 10th June 2019, will be allowed. All comments, concerns or objections must be in writing and can be submitted via facsimile, e-mail and/or post. Please do not hesitate to contact us in the event of any uncertainties and please ensure that your contact details are included with your comments.

If we do not receive any feedback from you before the end of the notice period it will be accepted that you do not have any additional objections/comments with regard to the project.

Please contact Kagiso Mohlamme at 071 605 4115 (Cell) or 011 966 4394 (Tel), 086 546 0579 (Fax), or Kagiso.m@greenmined.co.za should you require any additional information.

the goal isn't to live forever, it is to protect a planet that will

Greenmined Environmental (Pty) Ltd | Tel: 021 851 2673 | Fax: 086 546 0579
Office No 36, Baker Square Block 1, De Beers Avenue, Paardevlei, Somerset West, 7130
Postnet Suite 62, Private Bag X15, Somerset West, 7129
Directors: S Smit; R L Shedlock; C Weideman | Reg No: 2012/055565/07 | VAT No. 4040263032

Reference No: EC30/5/1/3/2/10518MP



We trust you will find this in order. Please do not hesitate to contact us in the event of any uncertainties.

Kind Regards,

A handwritten signature in black ink that reads 'Kagiso'.

Kagiso Mohlamme

Greenmined Environmental

kagiso.m@greenmined.co.za

NOTIFICATION OF STAKEHOLDERS AND I&AP'S

Organisation	Name
Department of Economic Development and Tourism	Mr. Cira Ngetu
Department of Transport	Ms Irene Mpolweni
Department of Rural Development and Agrarian Reform	Mr Lumkile Ngada
Department of Rural Development and Land Reform	Mr Babini Mbewu
Department of Labour	Mr Yawa
Department of Water and Sanitation	Ms P Makhanya
Chris Hani District Municipality	Mr Moppo Mene
Sakhisizwe Local Municipality	Mr DM Mvulane
Sakhisizwe Local Municipality Ward 1	Cllr Tenjwa Doda
Karel Bezuidenhout (Surrounding Landowner)	Karel Bezuidenhout
South African Heritage Resource Agency	Heritage Officer


**CORRESPONDENCE WITH DEPARTMENT OF ECONOMIC DEVELOPMENT
AND TOURISM ON THE 9TH OF MAY 2019**

The screenshot shows an email client window titled "Elliot - DBAR - DEDAT - Message (HTML)". The sender is Marlene Lingenfelder, with the email address 'cira.ngetu@deaet.ecape.gov.za'. The subject is "Elliot - DBAR - DEDAT". An attachment named "Notice DBAR 00.pdf" (0 bytes) is visible. The email body contains the following text:

Good day

Please find attached notification that the Draft Basic Assessment Report (DBAR) and Environmental Management Programme Report (EMPR) for the proposed mining permit application to mine 4.9 ha on the remaining extent of the farm Geluk 104, situated in the Elliot Magisterial District is now available for your perusal.

Kind Regards/Vriendelike Groete
Marlene Lingenfelder
Project Administrator

 Tel: 021 851 2673
Fax: 086 546 0579
Unit MO1, No 36 AECI site
Baker Square, Paardevlei
De Beers Avenue
Somerset West
7130

The screenshot shows an email client window titled "Delivered: Elliot - DBAR - DEDAT - Report". The window includes a ribbon with "File" and "Report" tabs, and a toolbar with various actions like Delete, Forward, Move, Mark Unread, Categorize, Follow Up, Find, Related, Select, and Zoom. The email header information is as follows:

From: Mail Delivery System <Mailer-Daemon@mail40.exim.smtpcorp.com>
To: Marlene Lingenfelder
Subject: Delivered: Elliot - DBAR - DEDAT

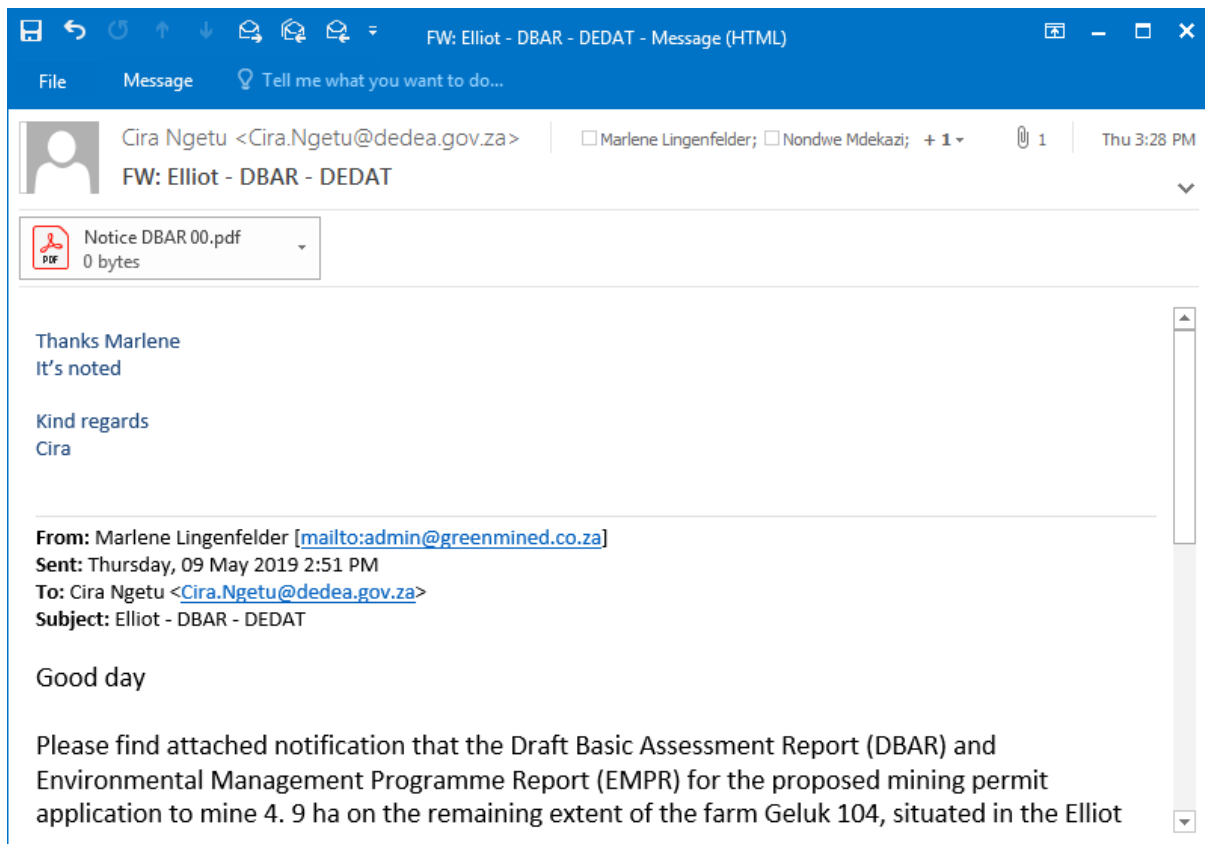
Sent: Thu 2019/05/09 02:51 PM

Your message has been delivered to the following recipients:

cira.ngetu@deaet.ecape.gov.za

Subject: Elliot - DBAR - DEDAT

**RESPONSE RECEIVED FROM DEPARTMENT OF ECONOMIC DEVELOPMENT
AND TOURISM ON THE 9TH OF MAY 2019**



The screenshot shows an email client window with a blue header bar. The title bar reads "FW: Elliot - DBAR - DEDAT - Message (HTML)". The main header area shows the sender "Cira Ngetu <Cira.Ngetu@dedea.gov.za>" and the subject "FW: Elliot - DBAR - DEDAT". There are checkboxes for "Marlene Lingenfelder" and "Nondwe Mdekazi" with a "+ 1" indicator, and a "1" icon representing an attachment. The date and time are "Thu 3:28 PM".

Below the header, there is an attachment icon for a PDF file named "Notice DBAR 00.pdf" with a size of "0 bytes".

The body of the email contains the following text:

Thanks Marlene
It's noted

Kind regards
Cira

From: Marlene Lingenfelder [<mailto:admin@greenmined.co.za>]
Sent: Thursday, 09 May 2019 2:51 PM
To: Cira Ngetu <Cira.Ngetu@dedea.gov.za>
Subject: Elliot - DBAR - DEDAT

Good day

Please find attached notification that the Draft Basic Assessment Report (DBAR) and Environmental Management Programme Report (EMPR) for the proposed mining permit application to mine 4.9 ha on the remaining extent of the farm Geluk 104, situated in the Elliot


CORRESPONDENCE WITH DEPARTMENT OF TRANSPORT ON THE 9TH OF MAY 2019

The screenshot shows an email client window titled "Elliot - DBAR - Transport - Message (HTML)". The sender is Marlene Lingenfelder, with the email address 'angie.majongile@dot.ecprov.gov.za'. The subject is "Elliot - DBAR - Transport". An attachment named "Notice DBAR 00.pdf" (0 bytes) is visible. The email body contains the following text:

Good day

Please find attached notification that the Draft Basic Assessment Report (DBAR) and Environmental Management Programme Report (EMPR) for the proposed mining permit application to mine 4.9 ha on the remaining extent of the farm Geluk 104, situated in the Elliot Magisterial District is now available for your perusal.

Kind Regards/Vriendelike Groete
Marlene Lingenfelder
Project Administrator

 Tel: 021 851 2673
Fax: 086 546 0579
Unit MO1, No 36 AECI site
Baker Square, Paardevlei
De Beers Avenue
Somerset West
7130

The screenshot shows an email client window titled "Delivered: Elliot - DBAR - Transport - Report". The window includes a ribbon with "File" and "Report" tabs, and a menu with options like Delete, Forward, Move, Mark Unread, Categorize, Follow Up, Find, and Zoom. The email header information is as follows:

From: Mail Delivery System <Mailer-Daemon@mail40.exim.smtpcorp.com>
To: Marlene Lingenfelder
Subject: Delivered: Elliot - DBAR - Transport

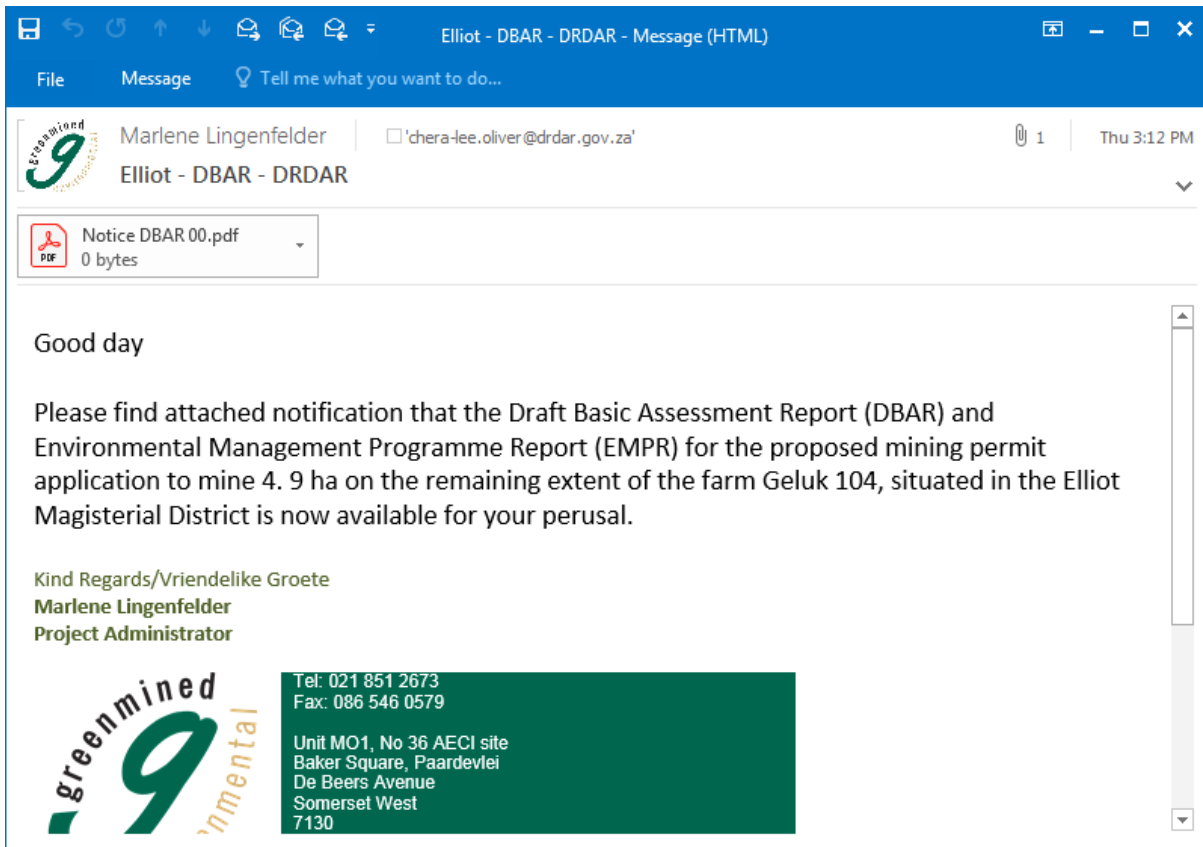
Sent: Thu 2019/05/09 03:11 PM

Your message has been delivered to the following recipients:

angie.majongile@dot.ecprov.gov.za


Subject: Elliot - DBAR - Transport

CORRESPONDENCE WITH DEPARTMENT OF RURAL DEVELOPMENT AND AGRARIAN REFORM ON THE 9TH OF MAY 2019




Elliot - DBAR - DRDAR - Message (HTML)

File Message Tell me what you want to do...

 Marlene Lingenfelder | 'chera-lee.oliver@drdar.gov.za' | 1 | Thu 3:12 PM


Elliot - DBAR - DRDAR

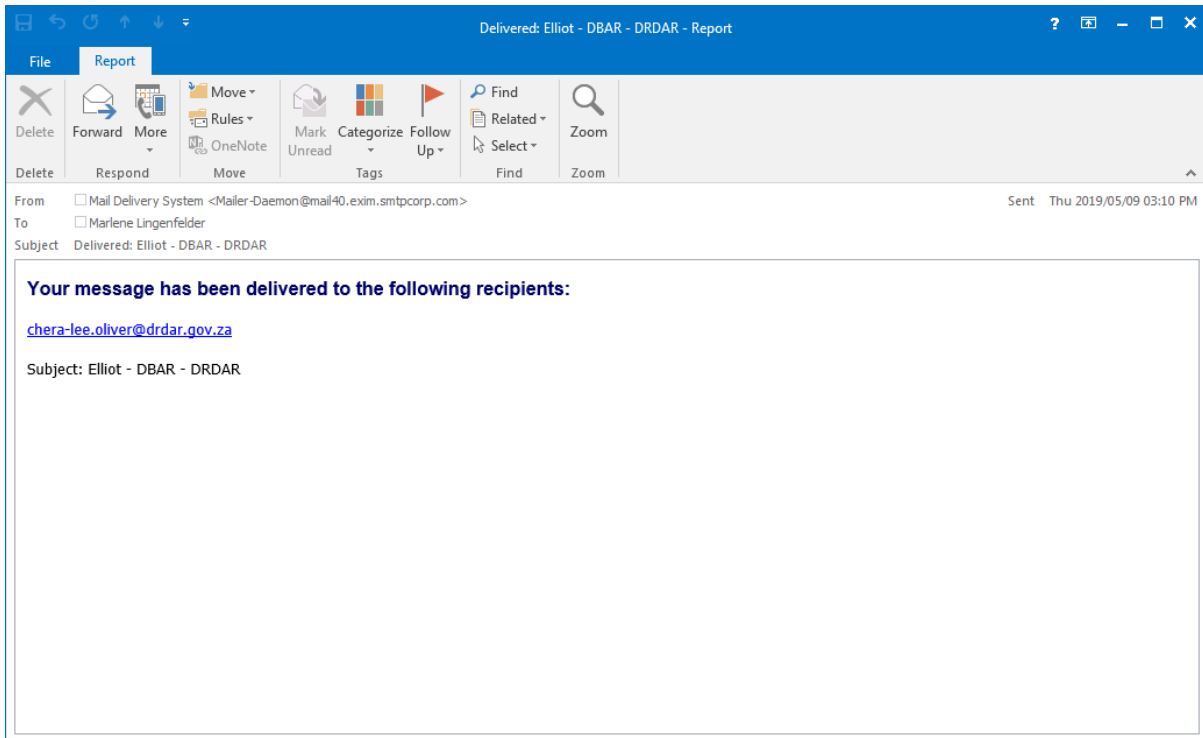
 Notice DBAR 00.pdf
0 bytes

Good day

Please find attached notification that the Draft Basic Assessment Report (DBAR) and Environmental Management Programme Report (EMPR) for the proposed mining permit application to mine 4.9 ha on the remaining extent of the farm Geluk 104, situated in the Elliot Magisterial District is now available for your perusal.

Kind Regards/Vriendelike Groete
Marlene Lingenfelder
Project Administrator

 **Tel: 021 851 2673**
Fax: 086 546 0579
Unit MO1, No 36 AECl site
Baker Square, Paardevlei
De Beers Avenue
Somerset West
7130



Delivered: Elliot - DBAR - DRDAR - Report

File Report

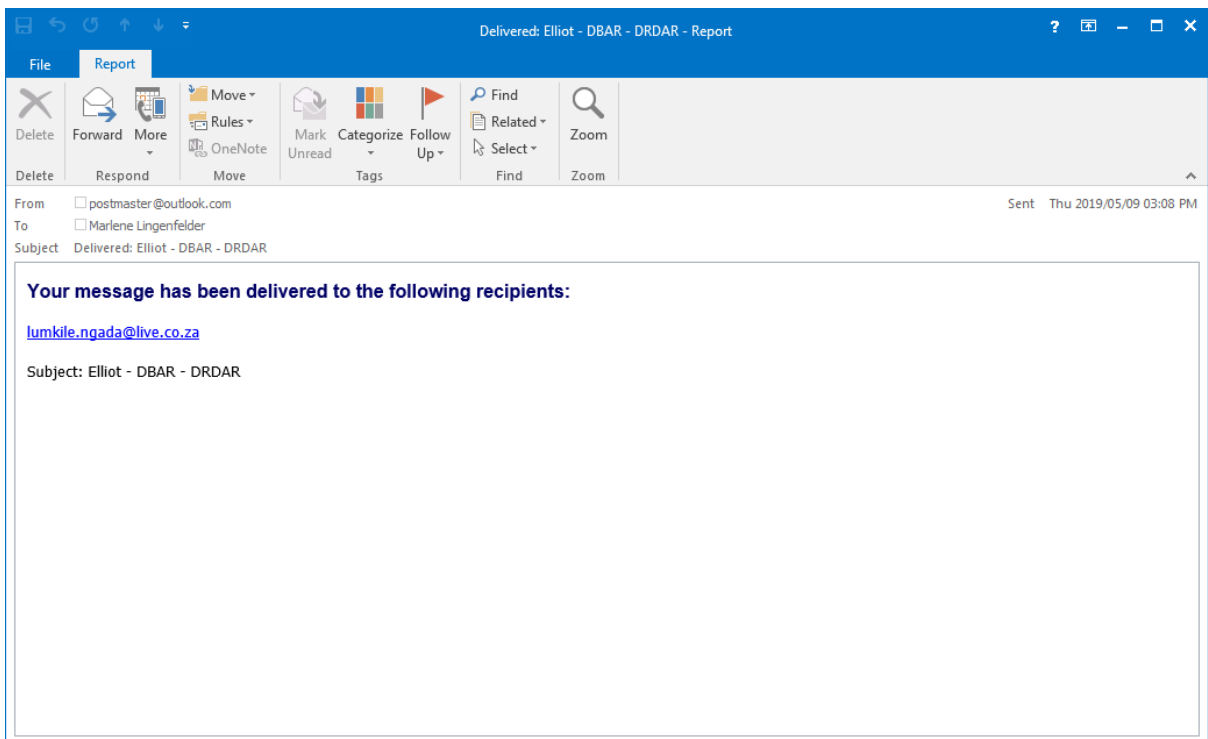
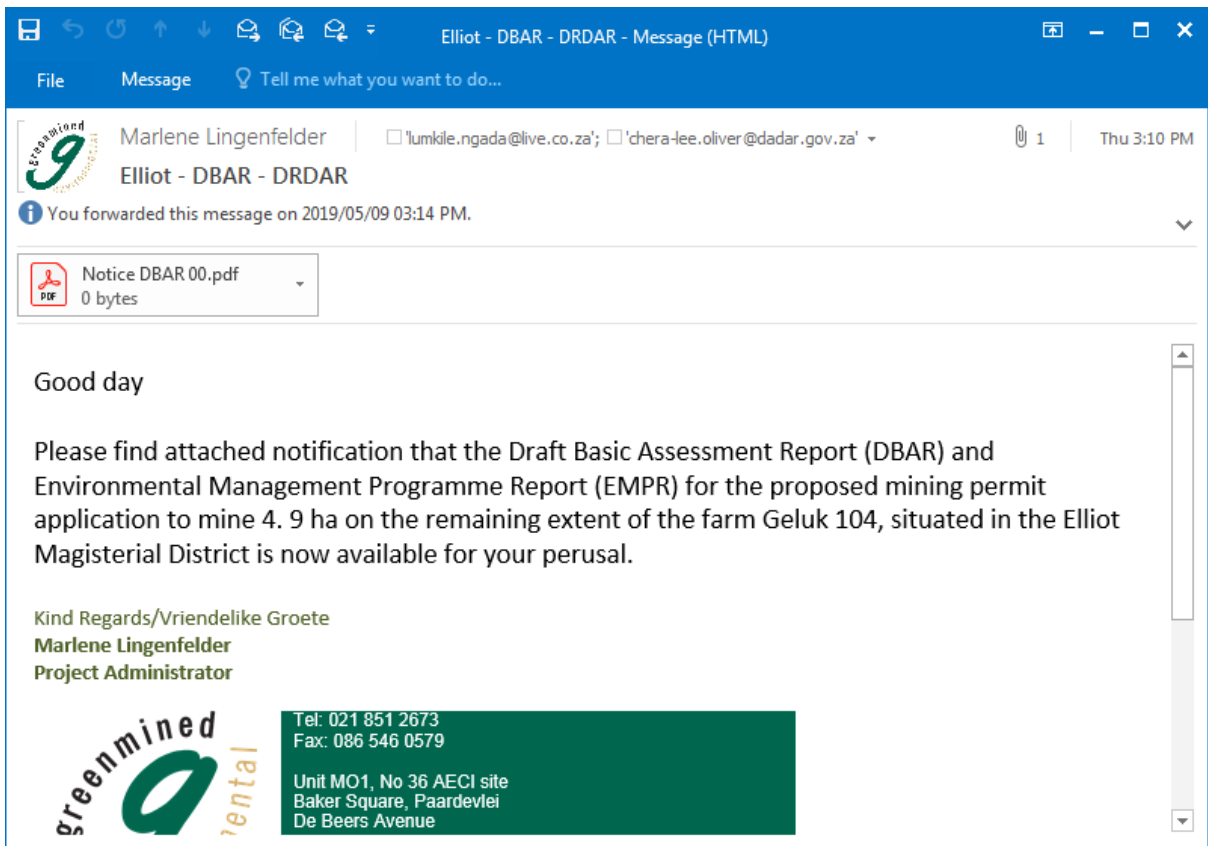
Delete Forward More Move Rules OneNote Mark Unread Categorize Follow Up Find Related Select Zoom

From: Mail Delivery System <Mailer-Daemon@mail40.exim.smtpcorp.com> Sent: Thu 2019/05/09 03:10 PM
To: Marlene Lingenfelder
Subject: Delivered: Elliot - DBAR - DRDAR

Your message has been delivered to the following recipients:

chera-lee.oliver@drdar.gov.za


Subject: Elliot - DBAR - DRDAR




CORRESPONDENCE WITH DEPARTMENT OF RURAL DEVELOPMENT AND LAND REFORM ON THE 9TH OF MAY 2019

Elliot - DBAR - DRDLR - Message (HTML)

File Message Tell me what you want to do...


 Marlene Lingenfelder 'babini.mbewu@drdlr.gov.za' 1 Thu 3:11 PM
Elliot - DBAR - DRDLR

 Notice DBAR 00.pdf
0 bytes

Good day

Please find attached notification that the Draft Basic Assessment Report (DBAR) and Environmental Management Programme Report (EMPR) for the proposed mining permit application to mine 4.9 ha on the remaining extent of the farm Geluk 104, situated in the Elliot Magisterial District is now available for your perusal.

Kind Regards/Vriendelike Groete
Marlene Lingenfelder
Project Administrator

 **Tel: 021 851 2673**
Fax: 086 546 0579
Unit MO1, No 36 AECl site
Baker Square, Paardevlei
De Beers Avenue
Somerset West
7130

Delivered: Elliot - DBAR - DRDLR - Report

File Report

Delete Forward More Move Rules OneNote Mark Unread Categorize Follow Up Find Related Select Zoom

Delete Respond Move Tags Find Zoom

From postmaster@GMS.local Sent Thu 2019/05/09 03:10 PM
To Marlene Lingenfelder
Subject Delivered: Elliot - DBAR - DRDLR

Your message has been delivered to the following recipients:

babini.mbewu@drdlr.gov.za

Subject: Elliot - DBAR - DRDLR

Read: Elliot - DBAR - DRDLR - Report

File Report

Delete Forward More Move Rules OneNote Mark Unread Categorize Follow Up Find Related Select Zoom

Delete Respond Move Tags Find Zoom

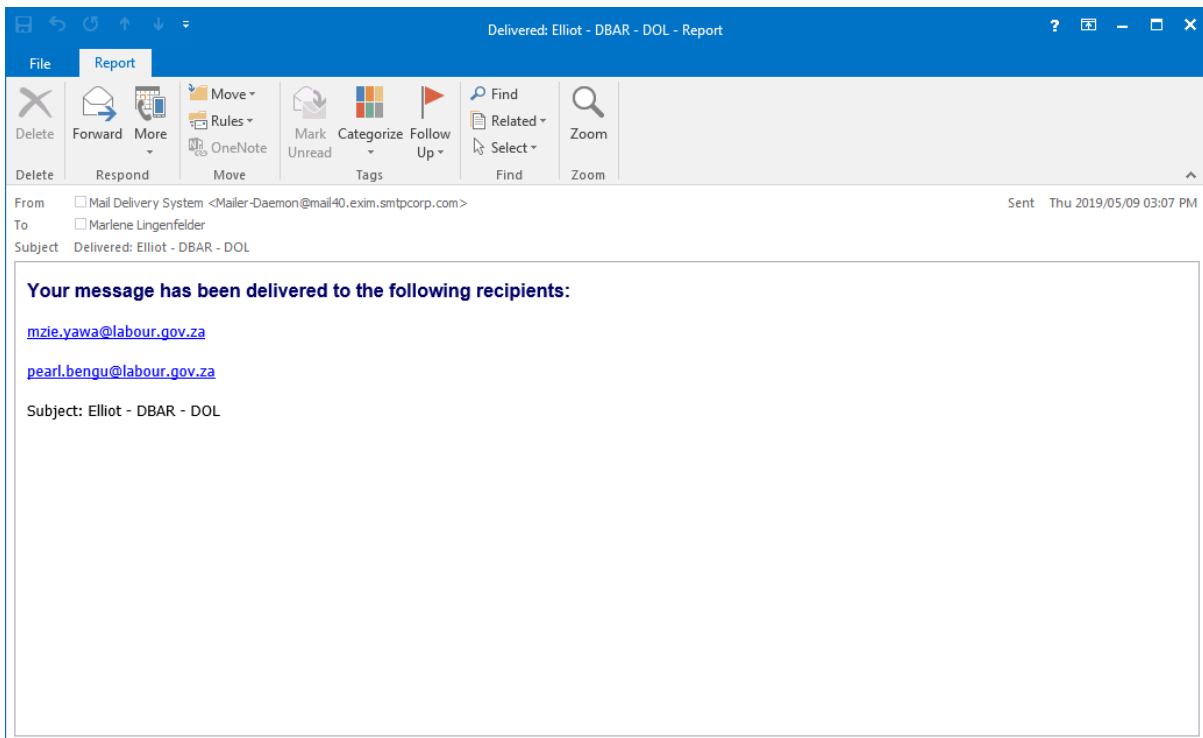
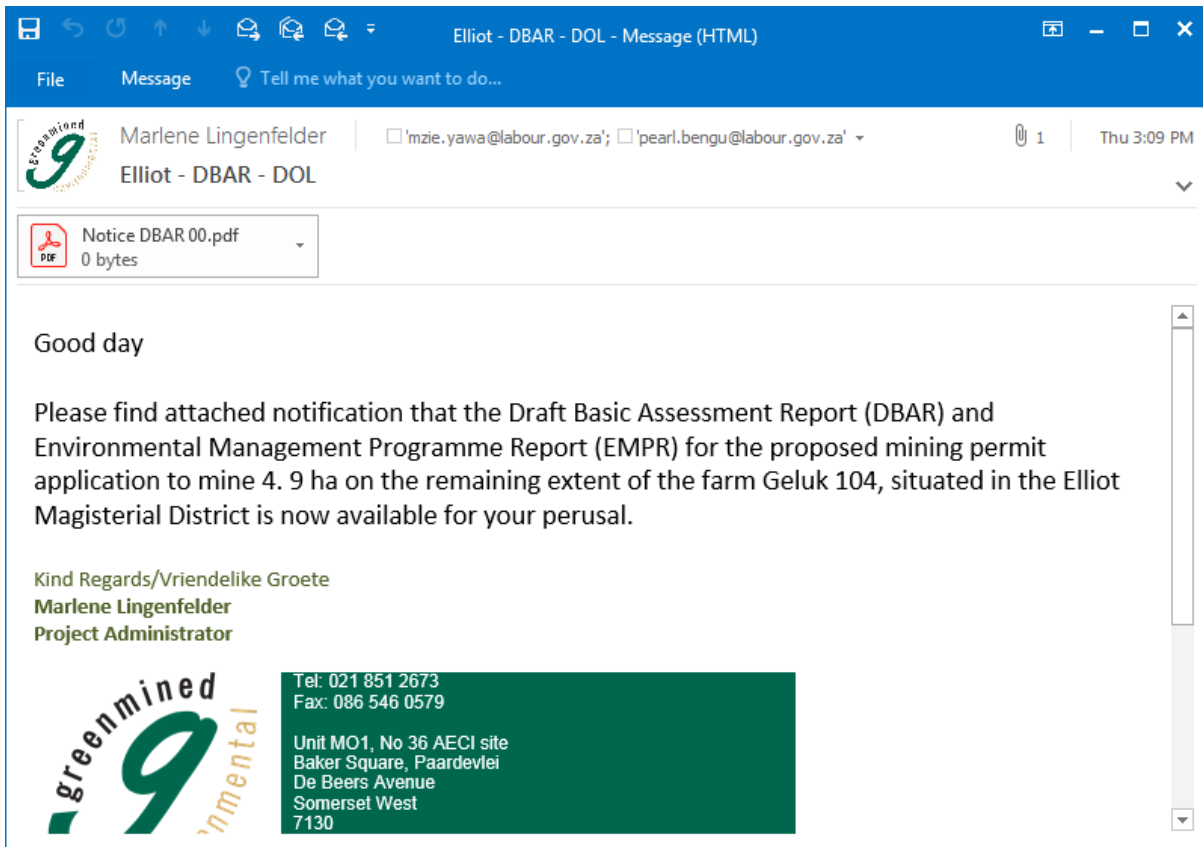
From Babini Mbewu <babini.mbewu@drdlr.gov.za> Sent Mon 2019/05/13 03:57 PM
To Marlene Lingenfelder
Subject Read: Elliot - DBAR - DRDLR

Your message

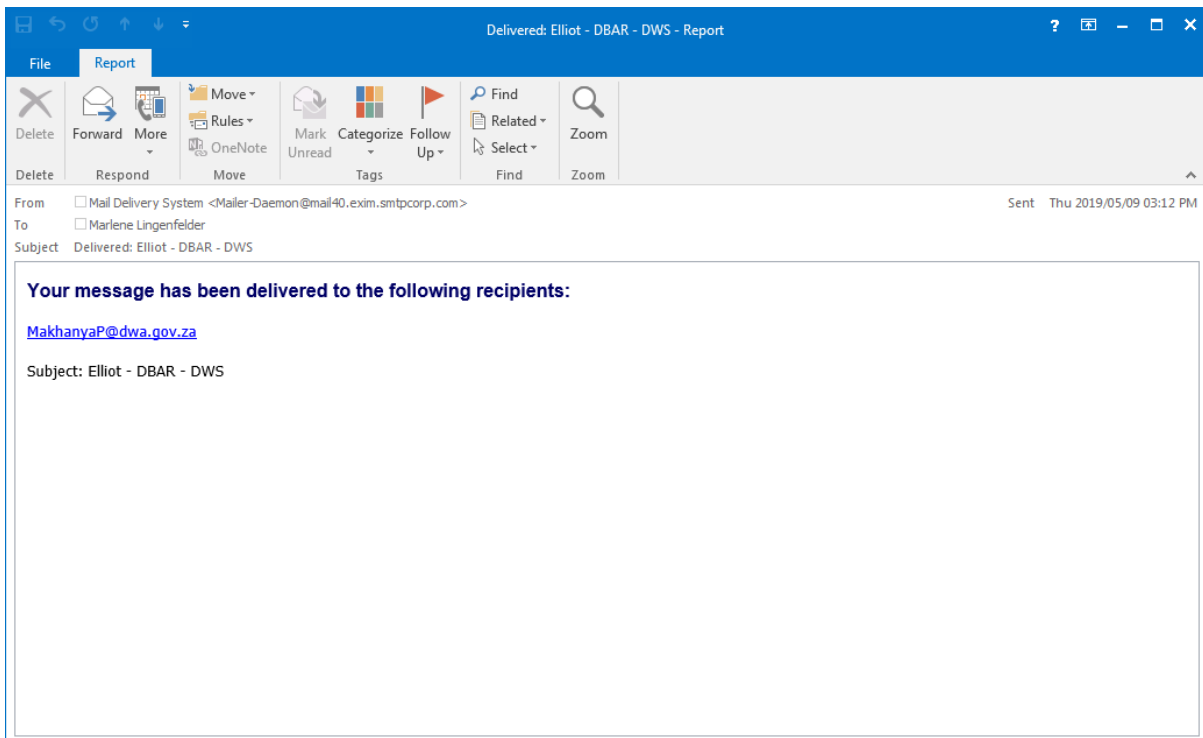
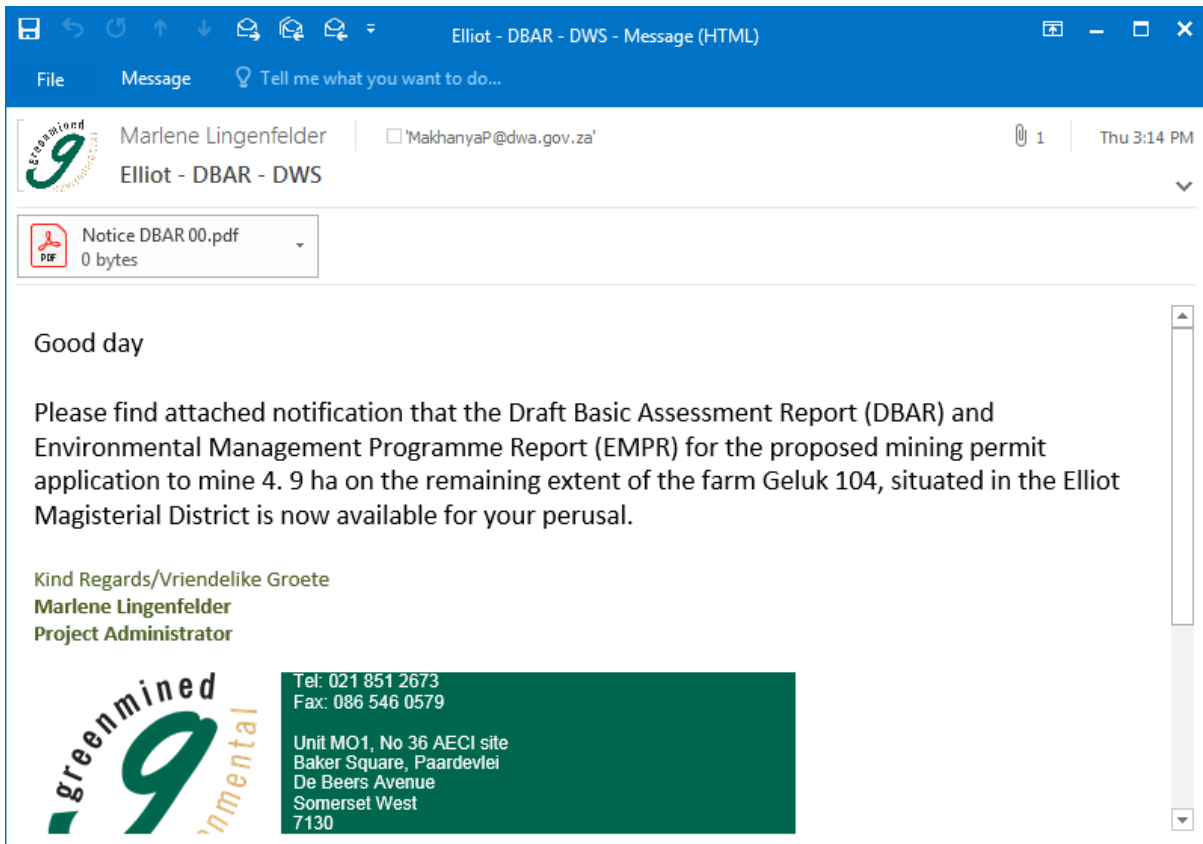
To:
Subject: Elliot - DBAR - DRDLR
Sent: Monday, May 13, 2019 3:57:30 PM (UTC+02:00) Harare, Pretoria

was read on Monday, May 13, 2019 3:57:12 PM (UTC+02:00) Harare, Pretoria.

CORRESPONDENCE WITH DEPARTMENT OF LABOUR ON THE 9TH OF MAY 2019




CORRESPONDENCE WITH DEPARTMENT OF WATER AND SANITATION ON THE 9TH OF MAY 2019



CORRESPONDENCE WITH CHRIS HANI DISTRICT MUNICIPALITY ON THE 9TH OF MAY 2019


Elliot - DBAR - CHDM - Message (HTML)

File Message Tell me what you want to do...

 Marlene Lingenfelder | 'mmene@chrishanidm.gov.za' | 1 | Thu 2:51 PM

Elliot - DBAR - CHDM


You forwarded this message on 2019/05/09 03:02 PM.

 Notice DBAR 00.pdf
0 bytes

Good day

Please find attached notification that the Draft Basic Assessment Report (DBAR) and Environmental Management Programme Report (EMPR) for the proposed mining permit application to mine 4.9 ha on the remaining extent of the farm Geluk 104, situated in the Elliot Magisterial District is now available for your perusal.

Kind Regards/Vriendelike Groete
Marlene Lingenfelder
 Project Administrator

 Tel: 021 851 2673
 Fax: 086 546 0579
 Unit MO1, No 36 AECl site
 Baker Square, Paardevlei
 De Beers Avenue

Delivered: Elliot - DBAR - CHDM - Report

File Report

Delete Forward More Move Rules Mark Unread Categorize Follow Up Find Related Select Zoom

From: Mail Delivery System <Mailer-Daemon@mail40.exim.smtpcorp.com> Sent: Thu 2019/05/09 02:49 PM
 To: Marlene Lingenfelder
 Subject: Delivered: Elliot - DBAR - CHDM


Your message has been delivered to the following recipients:

mmene@chrishanidm.gov.za
 Subject: Elliot - DBAR - CHDM

CORRESPONDENCE WITH SAKHISIZWE LOCAL MUNICIPALITY ON THE 9TH OF MAY 2019


Elliot - DBAR - SLM - Message (HTML)


File Message Tell me what you want to do...

 Marlene Lingenfelder | 'Kmfundisi@sakhisizwe.gov.za'

1 | Thu 2:54 PM

Elliot - DBAR - SLM


 You forwarded this message on 2019/05/10 09:57 AM.

 Notice DBAR 00.pdf
0 bytes

Good day


Please find attached notification that the Draft Basic Assessment Report (DBAR) and Environmental Management Programme Report (EMPR) for the proposed mining permit application to mine 4.9 ha on the remaining extent of the farm Geluk 104, situated in the Elliot Magisterial District is now available for your perusal.

Kind Regards/Vriendelike Groete
Marlene Lingenfelder
Project Administrator

 Tel: 021 851 2673
Fax: 086 546 0579
Unit MO1, No 36 AECI site
Baker Square, Paardevlei
De Beers Avenue


Elliot - DBAR - SLM - Message (HTML)

File Message Tell me what you want to do...

 Marlene Lingenfelder | 'mtho@sakhisizwe.gov.za'

1 | 9:58 AM


Elliot - DBAR - SLM

 Notice DBAR 00.pdf
0 bytes

Good day

Please find attached notification that the Draft Basic Assessment Report (DBAR) and Environmental Management Programme Report (EMPR) for the proposed mining permit application to mine 4.9 ha on the remaining extent of the farm Geluk 104, situated in the Elliot Magisterial District is now available for your perusal.

Kind Regards/Vriendelike Groete
Marlene Lingenfelder
Project Administrator

 Tel: 021 851 2673
Fax: 086 546 0579
Unit MO1, No 36 AECI site
Baker Square, Paardevlei
Somerset West
7130

Read: Elliot - DBAR - SLM - Report

File Report

Delete Forward More Move Rules OneNote Mark Unread Categorize Follow Up Find Related Select Zoom

Delete Respond Move Tags Find Zoom

From Khululwa Mfundisi <kmfundisi@sakhisizwe.gov.za> Sent Tue 2019/05/14 08:38 AM
To Marlene Lingenfelder
Subject Read: Elliot - DBAR - SLM

Your message


To:
Subject: Elliot - DBAR - SLM
Sent: Tuesday, May 14, 2019 8:39:10 AM (UTC+02:00) Harare, Pretoria

was read on Tuesday, May 14, 2019 8:38:12 AM (UTC+02:00) Harare, Pretoria.

CORRESPONDENCE WITH SAKHISIZWE LOCAL MUNICIPALITY WARD 1 ON THE 9TH OF MAY 2019


Elliot - DBAR - WARD 1 - Message (HTML)

File Message Tell me what you want to do...

 Marlene Lingenfelder 'Kmfundisi@sakhisizwe.gov.za' 1 | Thu 3:03 PM

Elliot - DBAR - WARD 1


i You forwarded this message on 2019/05/10 10:01 AM.

 Notice DBAR 00.pdf
0 bytes

Good day

Please find attached notification that the Draft Basic Assessment Report (DBAR) and Environmental Management Programme Report (EMPR) for the proposed mining permit application to mine 4.9 ha on the remaining extent of the farm Geluk 104, situated in the Elliot Magisterial District is now available for your perusal.

Kind Regards/Vriendelike Groete
Marlene Lingenfelder
Project Administrator

 Tel: 021 851 2673
Fax: 086 546 0579
Unit MO1, No 36 AECl site
Baker Square, Paardevlei
De Beers Avenue

Read: Elliot - DBAR - WARD 1 - Report

File Report

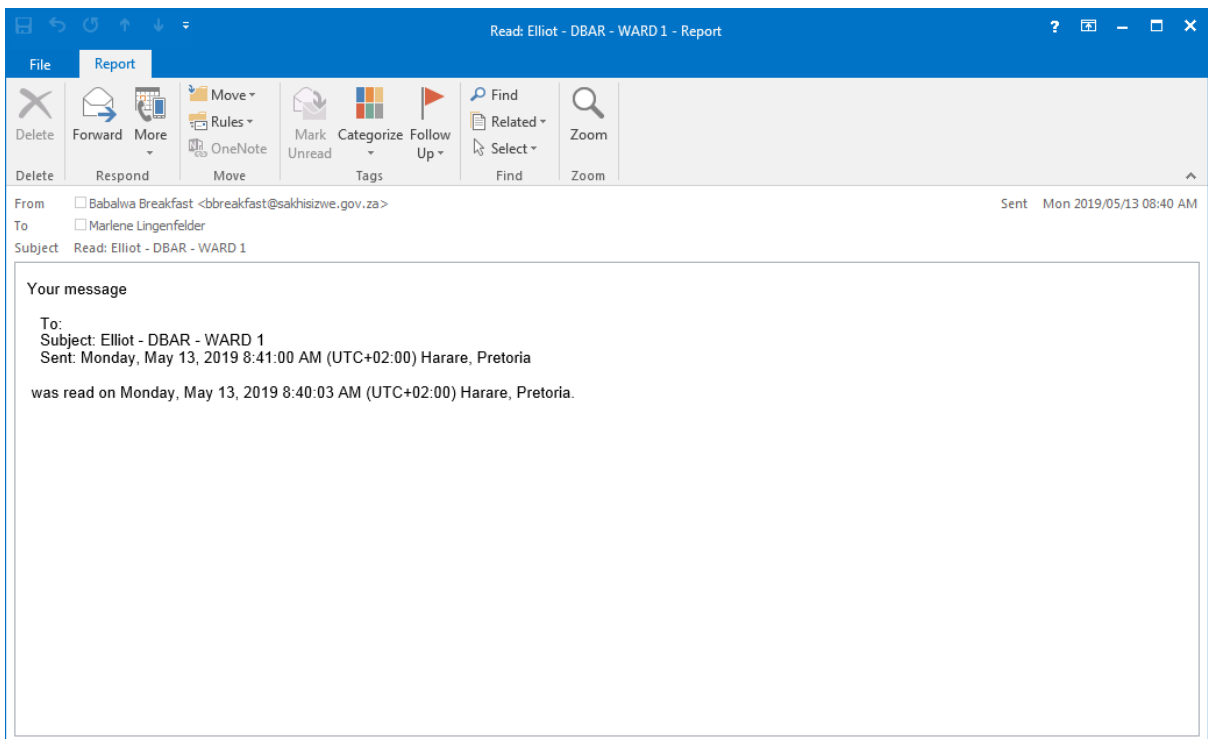
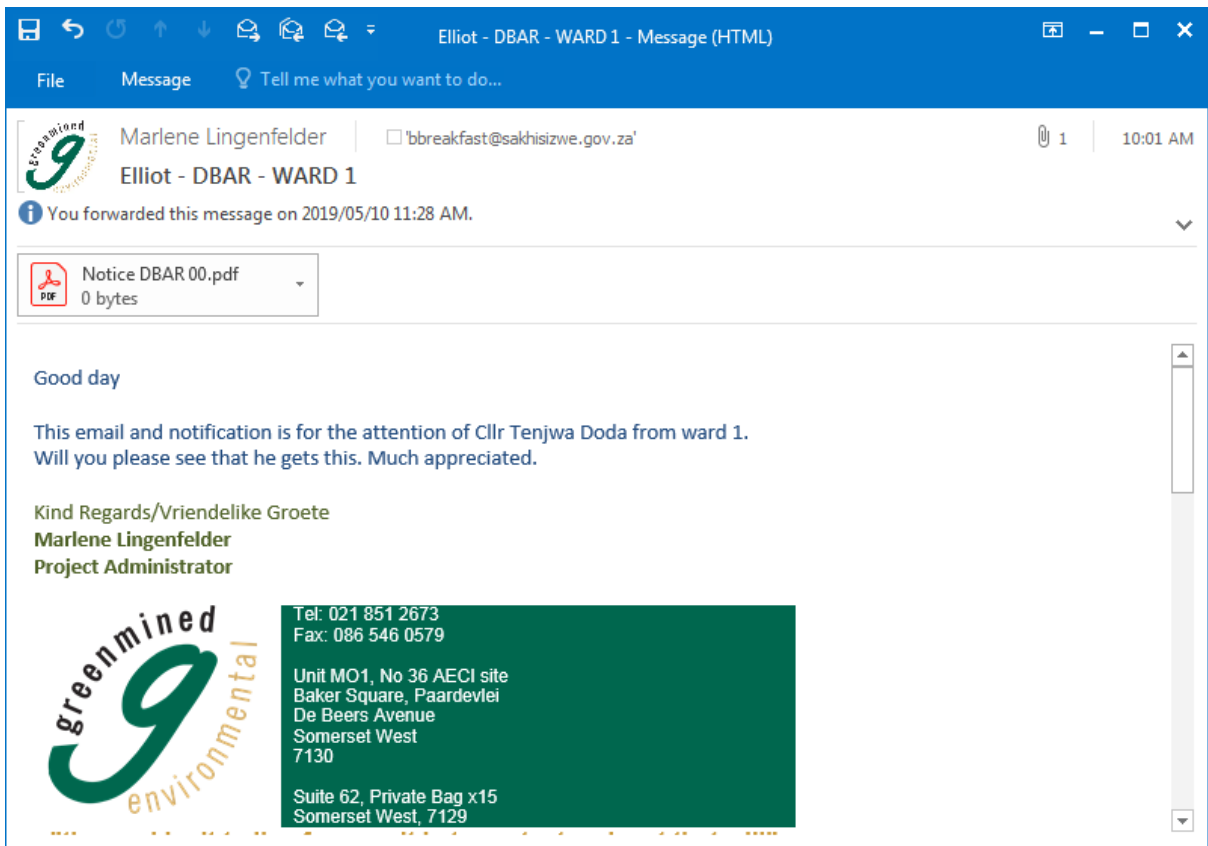
Delete Forward More Move Rules Mark Unread Categorize Follow Up Find Related Select Zoom

Delete Respond Move Tags Find Zoom

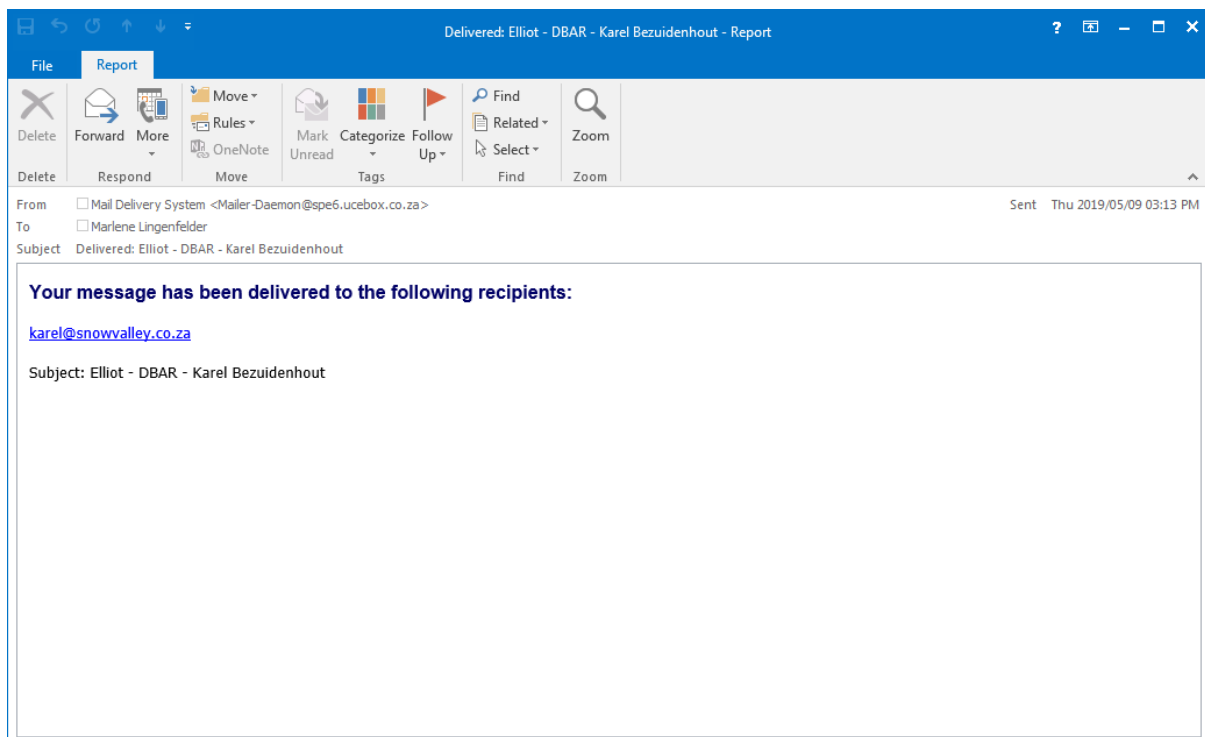
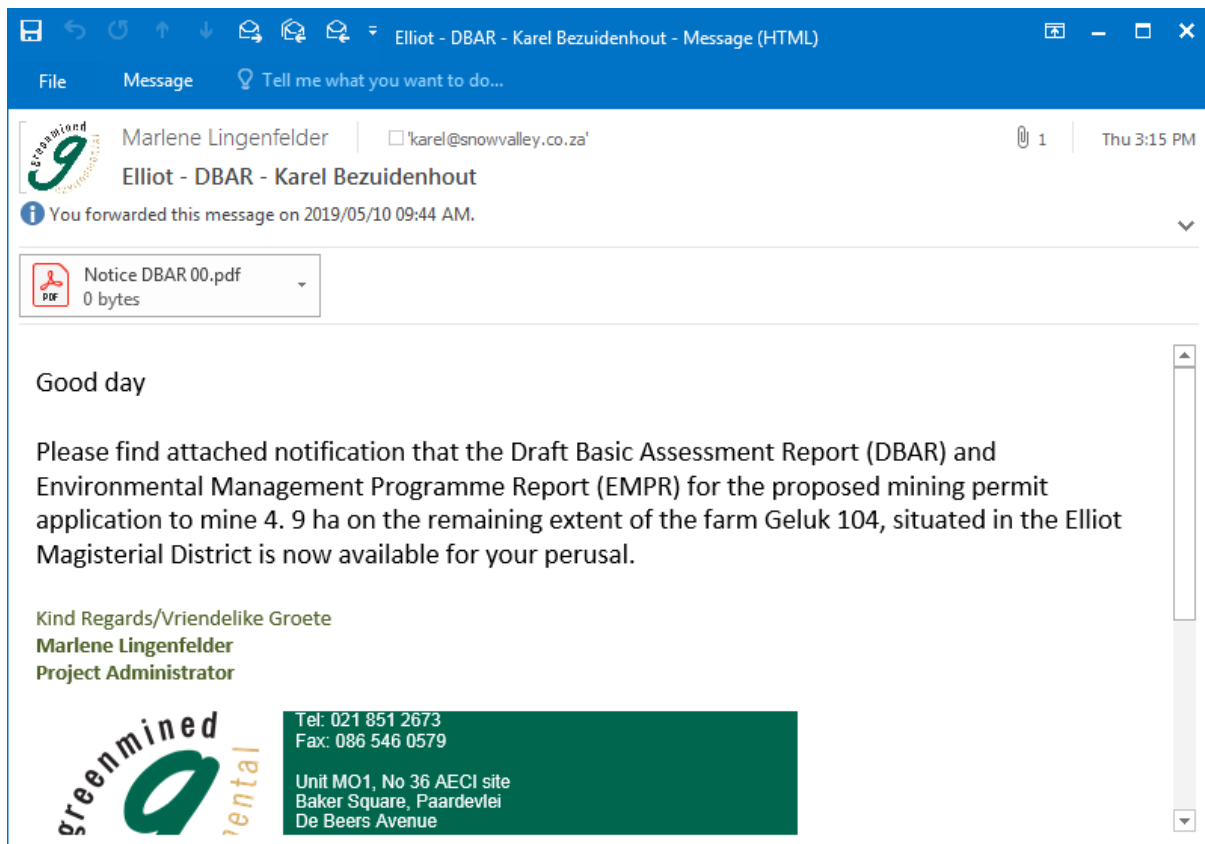
From Khululwa Mfundisi <kmfundisi@sakhisizwe.gov.za> Sent Tue 2019/05/14 08:47 AM
To Marlene Lingenfelder
Subject Read: Elliot - DBAR - WARD 1

Your message

To:
Subject: Elliot - DBAR - WARD 1
Sent: Tuesday, May 14, 2019 8:47:30 AM (UTC+02:00) Harare, Pretoria
was read on Tuesday, May 14, 2019 8:46:53 AM (UTC+02:00) Harare, Pretoria.



CORRESPONDENCE WITH KAREL BEZUIDENHOUT ON THE 9TH OF MAY 2019



Read: Elliot - DBAR - Karel Bezuidenhout - Report

File Report

Delete Forward More Move Rules OneNote Mark Unread Categorize Follow Up Find Related Select Zoom

Delete Respond Move Tags Find Zoom

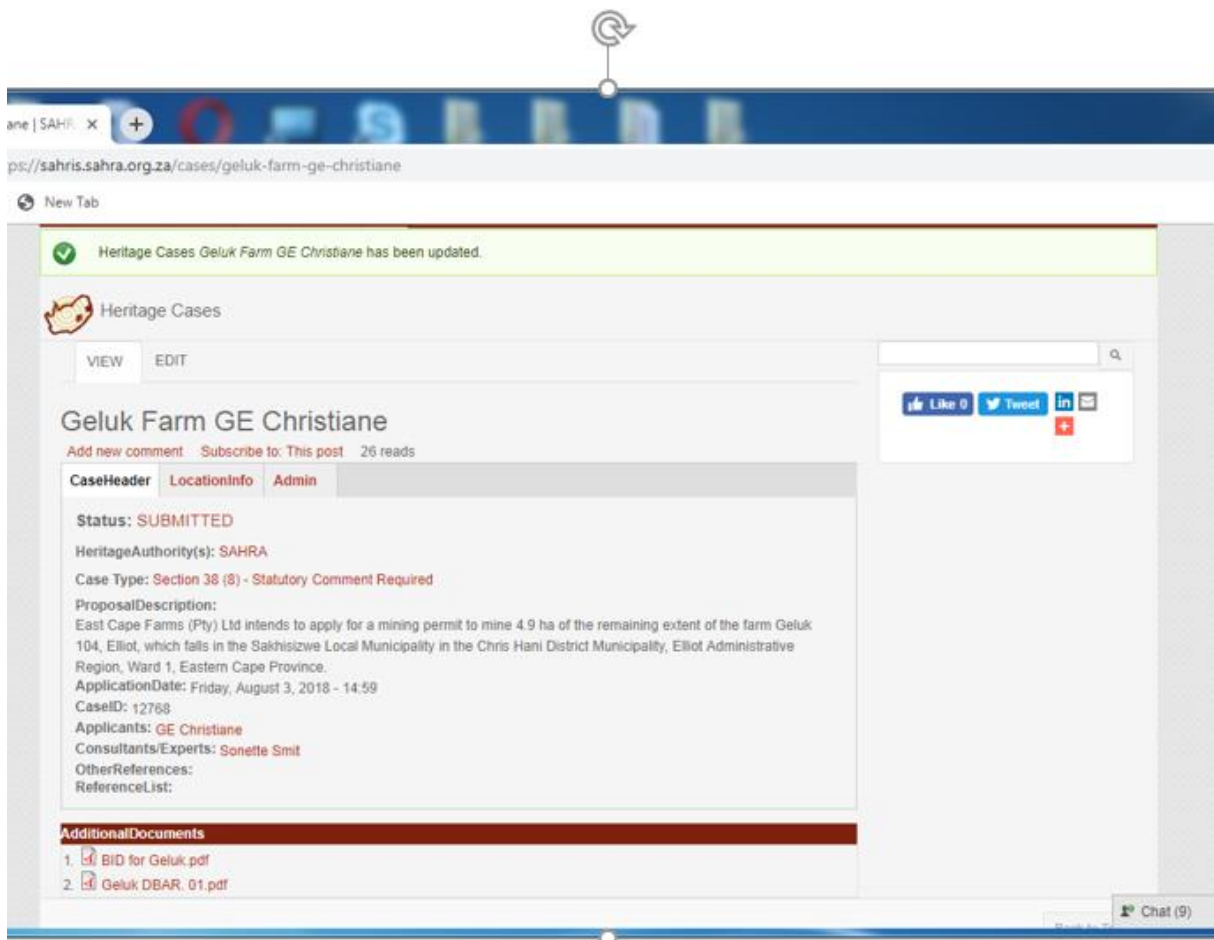
From Kathleen Bezuidenhout <karel@snowvalley.co.za> Sent Thu 2019/05/09 04:05 PM
To Marlene Lingenfelder
Subject Read: Elliot - DBAR - Karel Bezuidenhout

Your message

To:
Subject: Read: Elliot - DBAR - Karel Bezuidenhout
Sent: 09 May 2019 04:05:41 PM (UTC+02:00) Harare, Pretoria

was read on 09 May 2019 04:05:18 PM (UTC+02:00) Harare, Pretoria.

UPLOAD ONTO SAHRA ON THE 10TH OF MAY 2019



The screenshot shows a web browser window with the URL <https://sahris.sahra.org.za/cases/geluk-farm-ge-christiane>. A notification bar at the top indicates that the case has been updated. The main content area displays the case details for 'Geluk Farm GE Christiane', which is in a 'SUBMITTED' status. The case description states that East Cape Farms (Pty) Ltd is applying for a mining permit to mine 4.9 ha of the farm. The application date is Friday, August 3, 2018. The case ID is 12768, and the applicant is GE Christiane, with Sonette Smit as the consultant. A list of additional documents is provided at the bottom, including 'Bid for Geluk.pdf' and 'Geluk DBAR_01.pdf'. The page also features social media sharing options and a chat window.

Heritage Cases **Geluk Farm GE Christiane** has been updated.

Heritage Cases

VIEW EDIT

Geluk Farm GE Christiane

Add new comment · Subscribe to: This post · 26 reads

CaseHeader LocationInfo Admin

Status: SUBMITTED

HeritageAuthority(s): SAHRA

Case Type: Section 38 (8) - Statutory Comment Required

ProposalDescription:
East Cape Farms (Pty) Ltd intends to apply for a mining permit to mine 4.9 ha of the remaining extent of the farm Geluk 104, Elliot, which falls in the Sakhisizwe Local Municipality in the Chris Hani District Municipality, Elliot Administrative Region, Ward 1, Eastern Cape Province.

ApplicationDate: Friday, August 3, 2018 - 14:59

CaseID: 12768

Applicants: GE Christiane

Consultants/Experts: Sonette Smit

OtherReferences:
ReferenceList:

AdditionalDocuments

1. Bid for Geluk.pdf
2. Geluk DBAR_01.pdf

Like 0 Tweet LinkedIn

Chat (9)

-END OF PUBLIC PARTICIPATION PROCESS-