









SITE ACTIVITIES MAP
RAUBEX CONSTRUCTION (PTY) LTD PROPOSED MINING PERMIT APPLICATION OVER THE REMAINING EXTENT OF ELANDS SPRUIT NO 5523, ALFRED DUMA, KWAZULU-NATAL
KZN 30/5/1/3/2/10817 MP

LEGEND:

-  40 m Wetland Buffer
-  Valley Bottom Wetland
-  Hillslope Seepage
-  Wetland Channels
-  Eskom Power Lines
-  Access Road
-  Farm Boundary
-  Allowable Stockpile Area (>200 m from Power Lines)

