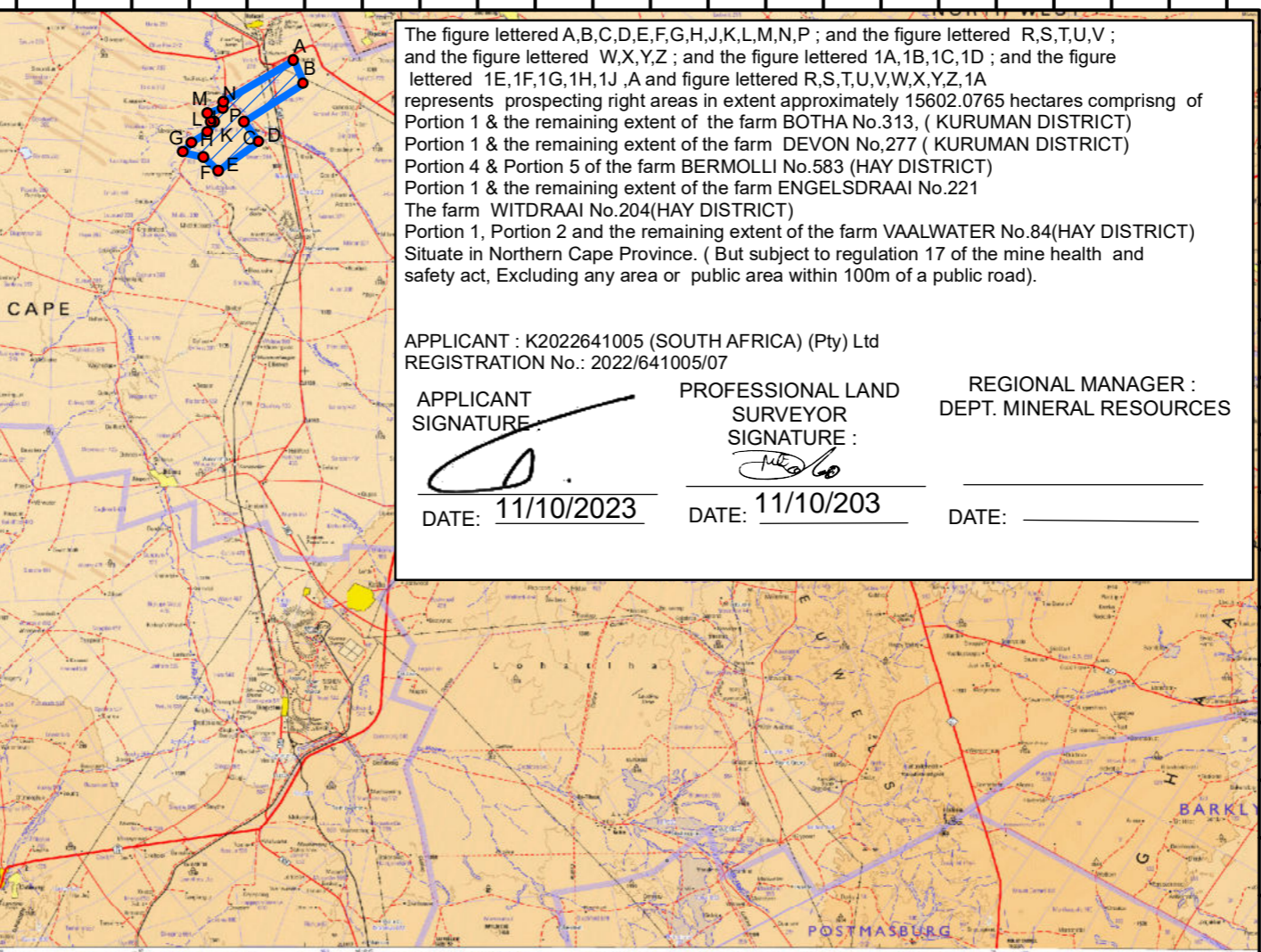
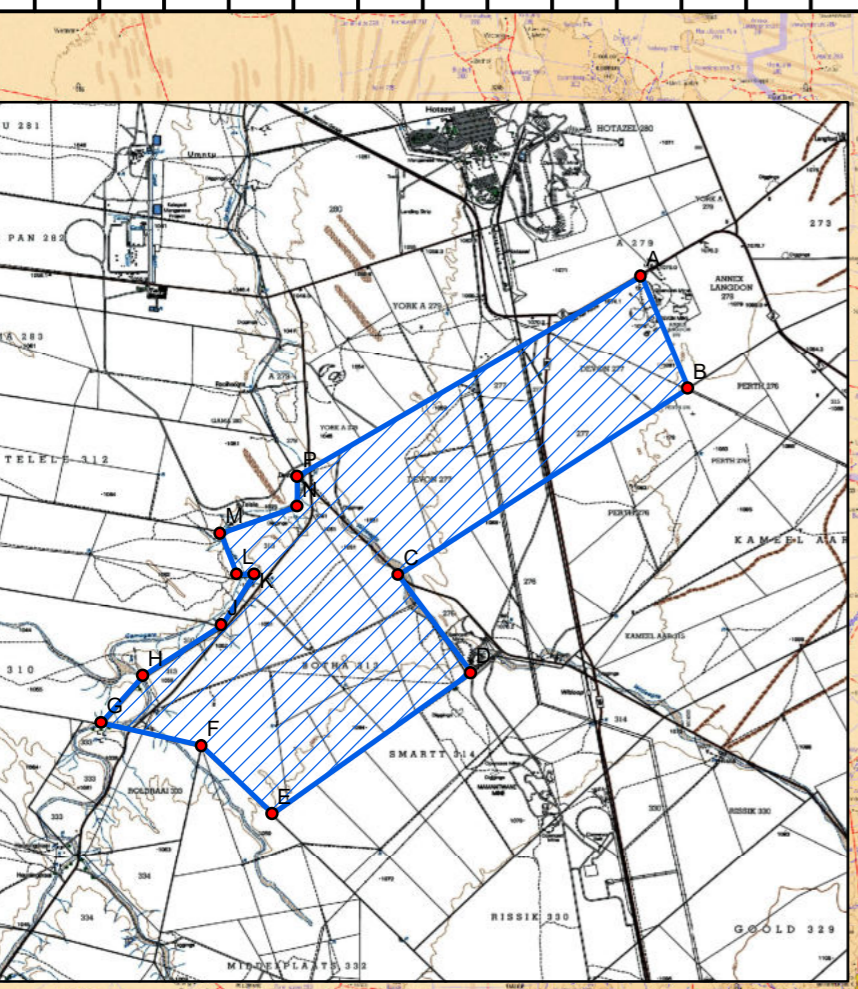


22°6'0"E 22°12'0"E 22°18'0"E 22°24'0"E 22°30'0"E 22°36'0"E 22°42'0"E 22°48'0"E 22°54'0"E 23°0'0"E 23°6'0"E 23°12'0"E 23°18'0"E 23°24'0"E 23°30'0"E 23°36'0"E 23°42'0"E 23°48'0"E



The figure lettered A,B,C,D,E,F,G,H,I,J,K,L,M,N,P ; and the figure lettered R,S,T,U,V ; and the figure lettered W,X,Y,Z ; and the figure lettered 1A,1B,1C,1D ; and the figure lettered 1E,1F,1G,1H,1J ,A and figure lettered R,S,T,U,V,W,X,Y,Z, 1A represents prospecting right areas in extent approximately 15602.0765 hectares comprising of Portion 1 & the remaining extent of the farm BOTHA No.313, (KURUMAN DISTRICT) Portion 1 & the remaining extent of the farm DEVON No,277 (KURUMAN DISTRICT) Portion 4 & Portion 5 of the farm BERMOLLI No.583 (HAY DISTRICT) Portion 1 & the remaining extent of the farm ENGELSDRAAI No.221 The farm WITDRAAI No.204(HAY DISTRICT) Portion 1, Portion 2 and the remaining extent of the farm VAALWATER No.84(HAY DISTRICT) Situate in Northern Cape Province. (But subject to regulation 17 of the mine health and safety act, Excluding any area or public area within 100m of a public road).

APPLICANT : K2022641005 (SOUTH AFRICA) (Pty) Ltd
 REGISTRATION No.: 2022/641005/07

APPLICANT SIGNATURE: _____
 DATE: 11/10/2023

PROFESSIONAL LAND SURVEYOR SIGNATURE: _____
 DATE: 11/10/203

REGIONAL MANAGER : DEPT. MINERAL RESOURCES
 DATE: _____


PLAN IS COMPILED IN ACCORDANCE TO REGULATION 2.2 OF MINERAL AND PETROLEUM RESOURCES DEVELOPMENT ACT 28 OF 2002

PROSPECTING RIGHTS AREA COORDINATES :

COORDINATES : WG23 Topographical Map : 2722 & 2822		GEOGRAPHIC COORDINATES		
NAME	Y	X	Latitude	Longitude
A	906.16	3012597.75	-27.225327	22.990852
B	78.36	3014822.32	-27.245403	22.999209
C	5190.57	3018511.09	-27.278683	22.947575
D	3913.11	3020445.68	-27.296147	22.960471
E	7412.76	3023238.75	-27.321338	22.925102
F	8664.50	3021894.81	-27.309202	22.912464
G	10433.64	3021441.91	-27.305103	22.894594
H	9701.63	3020509.68	-27.296695	22.901997
J	8308.01	3019501.94	-27.28761	22.916082
K	7738.57	3018496.63	-27.278541	22.92184
L	8043.32	3018496.44	-27.278537	22.918762
M	8334.69	3017687.34	-27.271234	22.915825
N	6981.75	3017160.09	-27.266483	22.929491
P	6974.47	3016567.77	-27.261138	22.929568
Q	22981.52	3146411.16	-28.432645	22.765414
R	17765.17	3147826.04	-28.445493	22.818639
S	14287.61	3150058.80	-28.465682	22.854112
T	15568.33	3151915.93	-28.482424	22.84101
U	16809.19	3151524.77	-28.478879	22.828344
V	24425.00	3150809.25	-28.472303	22.750587
W	32566.32	3154189.28	-28.502623	22.667358
X	26493.92	3155867.93	-28.517907	22.729344
Y	29221.52	3159598.16	-28.551506	22.701385
Z	35130.60	3158238.77	-28.539094	22.641042
1A	35505.45	3174587.49	-28.686593	22.636705
1B	31858.68	3175297.77	-28.693097	22.673999
1C	31487.65	3181334.40	-28.747572	22.677628
1D	36563.20	3181245.63	-28.746637	22.625668
1E	21289.68	3174987.82	-28.690518	22.782153
1F	17386.35	3174956.59	-28.690294	22.822095
1G	18592.76	3183030.16	-28.763123	22.809618
1H	20242.85	3183442.00	-28.766814	22.792715
1J	22720.28	3179272.20	-28.72915	22.767429

LEGEND

International Boundary and Beacon	Provinciale Grens en Baken	Provinciale Grens en Baken
Protected Area	Standhouderse Rivier	Standhouderse Rivier
Perennial River	Standhouderse Water	Standhouderse Water
Perennial Water	Non-standhouderse Rivier	Non-standhouderse Rivier
Non-perennial River	Non-standhouderse Water	Non-standhouderse Water
Non-Perennial Water	Droë Loop	Droë Loop
Dry Water Course	Moeras en Vlei	Moeras en Vlei
Dry Pan	Pyplyn (bo die grond)	Pyplyn (bo die grond)
Marsh and Vlei	Watering; Reservoir; Waterpunt	Watering; Reservoir; Waterpunt
Pipeline (above ground)	Kustynroes	Kustynroes
Water Tower; Reservoir; Water Point	Prominent Rock Outcrop	Prominent Rock Outcrop
Coastal Rocks	Erosion; Sand	Erosion; Sand
Prominent Rock Outcrop	Erosie; Sand	Erosie; Sand
Erosion; Sand	Seboeste Gebied	Seboeste Gebied
Woodland	Bewerkte Land	Bewerkte Land
Cultivated Land	Boord of Wingard	Boord of Wingard
Orchard or Vineyard	Bewerkte Land	Bewerkte Land
Recreation Ground	Ontpanningsterrein	Ontpanningsterrein
Row of Trees	Rye Bome	Rye Bome



22°6'0"E 22°12'0"E 22°18'0"E 22°24'0"E 22°30'0"E 22°36'0"E 22°42'0"E 22°48'0"E 22°54'0"E 23°0'0"E 23°6'0"E 23°12'0"E 23°18'0"E 23°24'0"E 23°30'0"E 23°36'0"E 23°42'0"E 23°48'0"E