

# RIVIERA TUNGSTEN MINING PROJECT, BERGRIVIER MUNICIPAL AREA, WESTERN CAPE PROVINCE

## PROOF OF THE PUBLIC PARTICIPATION PROCESS CONDUCTED DURING THE SCOPING PHASE

*DEPARTMENT REFERENCE NUMBER: WC 30/5/1/2/2/10110 MR*

FEBRUARY 2019

**PART 2 OF 3**



**LIST OF REGISTERED STAKEHOLDERS UP UNTIL 9 JANUARY 2019  
(REGISTRATION OPEN UNTIL 5 FEBRUARY 2019)**

<b>STAKEHOLDERS</b>
⌘ Agri Western Cape
⌘ Bergrivier Local Municipality
⌘ BirdLife South Africa
⌘ CapeNature
⌘ Cape West Coast Biosphere
⌘ Cederberg Municipality
⌘ Department of Environmental Affairs and Development Planning
⌘ Department of Transport and Public Works
⌘ Department of Water and Sanitation
⌘ Endangered Wildlife Trust
⌘ Eskom
⌘ Heritage Western Cape
⌘ Velddrif Chamber of Commerce
⌘ Verlorenvlei Estuary Advisory Forum
⌘ West Coast District Municipality
⌘ Western Cape Department of Agriculture
⌘ Wildlife and Environment Society of South Africa (WESSA)

## CORRESPONDENCE RECEIVED FROM AGRI WESTERN CAPE ON 6 DECEMBER 2018

File Message Tell me what you want to do... FW: Background Information Document - Bongani Minerals (Pty) Ltd- Agri...

Ilana de Klerk <ilana@awk.co.za> | Christine Fouche; Marlene Lingenfelder | 1 | 2018/12/06

FW: Background Information Document - Bongani Minerals (Pty) Ltd- Agri Western Cape/Wes-Kaap

Piketberg

You replied to this message on 2018/12/07 07:58 AM.

Bongani Minerals Regi...  
0 bytes

Dear Christine

We would like to register the following 2 representatives from Agri Western Cape as an interested and/or affected party:

Mr Jannie Strydom [jannie@awk.co.za](mailto:jannie@awk.co.za)  
Mr Louis Wessels [louis@awk.co.za](mailto:louis@awk.co.za)

Can you kindly confirm our registration.

Regards

**Ilana de Klerk**  
**Personlike Assistent vir HUB / Personal Assistant to CEO**



DMR Reference Number: To be confirmed



**BACKGROUND INFORMATION DOCUMENT**

Are there any other organisations or individuals that you feel should be invited to comment? If so, please provide their contact details:

Contact name:	Jannie Strydom & Louis Wessels
Organisation (if applicable):	Agri Western Cape
Address	11 Marketstreet, Paarl
Tel:	021 860 3800
Fax	
E-mail	jannie@awk.co.za / Louis@awk.co.za

Your feedback is valued and will be addressed appropriately.

Kind Regards

Christine Fouche  
Greenmined Environmental

# PROOF OF RESPONSE TO AGRI WESTERN CAPE ON 7 DECEMBER 2018



RE: Background Information Document - Bongani Minerals (Pty) Ltd- Agri...

File Message Tell me what you want to do...

 Christine Fouche |  'Ilana de Klerk';  Marlene Lingenfelder;  'jannie@awk.co.za';  'louis@awk.co.za' | 2018/12/07

RE: Background Information Document - Bongani Minerals (Pty) Ltd- Agri Western Cape/Wes-Kaap

Dear Ilana

Greenmined Environmental (hereinafter "Greenmined") herewith thank you for your interest, and acknowledge receipt of your correspondence received 6 December 2018 with regard to the proposed mining right application to be submitted on behalf of Bongani Minerals (Pty) Ltd.

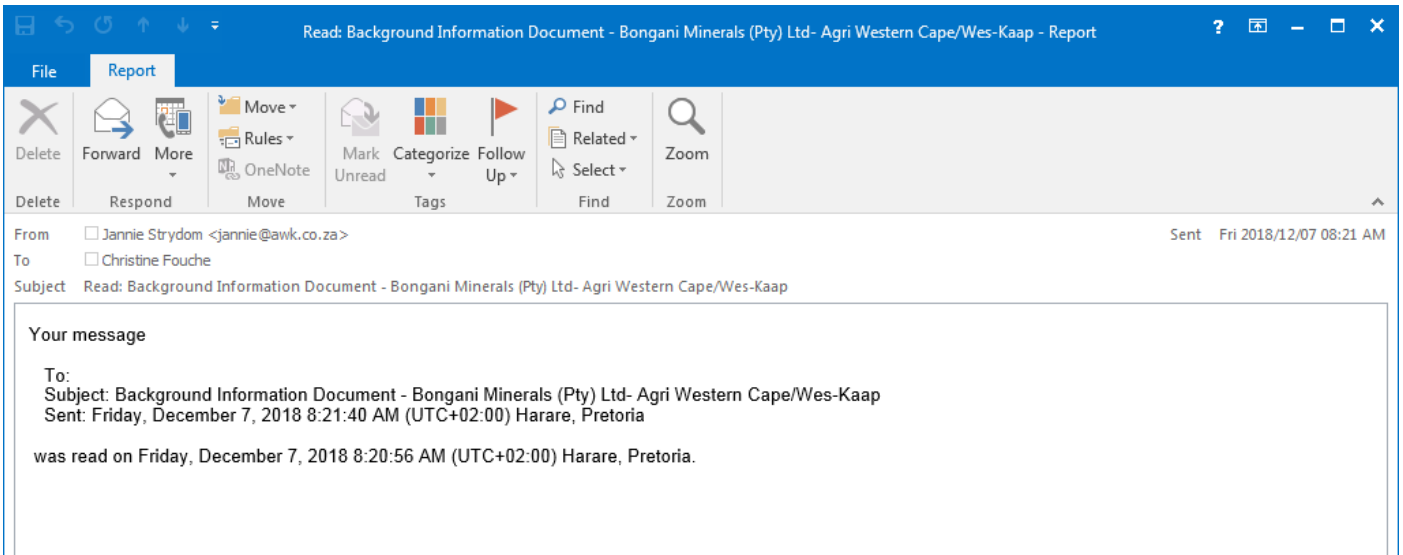
Greenmined, on behalf of the applicant, registered Messrs Strydom and Wessels on behalf of Agri Western Cape as interested and affected parties (I&AP) on the project, and will henceforth keep you posted on the progress of the Environmental Impact Assessment process.

We trust you will find this in order. Please do not hesitate to contact me in the event of any uncertainties.

Kind Regards/Vriendelike Groete  
**Ms Christine Fouche**  
Senior Environmental Consultant

 Cell: 082 811 8514  
Fax: 086 546 0579

Head Office:  
Unit MO1, No 36 AECI site  
Baker Square, Paardevlei  
De Beers Avenue  
Somerset West  
7130



Read: Background Information Document - Bongani Minerals (Pty) Ltd- Agri Western Cape/Wes-Kaap - Report

File Report

Delete Forward More Move Rules OneNote Mark Unread Categorize Tags Follow Up Find Related Select Zoom

From:  Jannie Strydom <jannie@awk.co.za> Sent: Fri 2018/12/07 08:21 AM

To:  Christine Fouche

Subject: Read: Background Information Document - Bongani Minerals (Pty) Ltd- Agri Western Cape/Wes-Kaap

Your message

To:  
Subject: Background Information Document - Bongani Minerals (Pty) Ltd- Agri Western Cape/Wes-Kaap  
Sent: Friday, December 7, 2018 8:21:40 AM (UTC+02:00) Harare, Pretoria

was read on Friday, December 7, 2018 8:20:56 AM (UTC+02:00) Harare, Pretoria.

## CORRESPONDENCE RECEIVED FROM BERGRIVIER LOCAL MUNICIPALITY ON 5 DECEMBER 2018

Feedback from Bergrivier Municipality - Message (HTML)

File Message Tell me what you want to do...

Angila Joubert <JoubertA@Bergmun.org.za> | Marlene Lingenfelder; + 2 | 2018/12/07

Feedback from Bergrivier Municipality

Piketberg

You forwarded this message on 2018/12/11 10:09 AM.

Letter Bergrivier Munic... 0 bytes

Contact details 1.pdf 0 bytes

Contact details.pdf 0 bytes

Further IAPs to be notif... 0 bytes

Hi Marlene/ Christine

Please find attached letter from Bergrivier Municipality on the Background information which was provided for the proposed project.

Also attached the contact details for the Town Planner and Environmental Planning Management Officer, with the list of further Interested and Affected parties to be notified of this proposed project.

This was also sent via post to you.

Thank you

Kind regards



Marlene Lingenfelder |  Angila Joubert;  Christine Fouche ▾

2018/12/05

RE: I&APs for proposed mining right application Bongani Minerals

Piketberg

Hi Marlene

Kon die volgende persone ook in kennis gestel word van hierdie projek:

**Cindy Ganten- Bein**  
West Coast District Municipality  
Manager: Air Quality  
Tel: 022 713 5950  
Email: [cgbein@wcdm.co.za](mailto:cgbein@wcdm.co.za)

**Charles Malherbe**  
Head: Environmental Management  
Tel: 022 433 8536  
Email: [cjmalherbe@wcdm.co.za](mailto:cjmalherbe@wcdm.co.za)

Baie dankie

Groete

Kind regards

**BACKGROUND INFORMATION DOCUMENT****CONTACT DETAILS**

Name/Name	Hannes Vermeulen
Organisation/Instansie	Bergvliet Municipality
Interest/Belange	Land use planning
Postal Address/Pos Adres	P.O. Box 60, Plettenberg, 7320
Tel	022 913 6000 / 022 783 1112
Fax/Faks	022 913 1406
E-mail/e-pos	vermeulenh@bergvliet.nm.org.za

**COMMENTS/ OPMERKINGS**

Object / No Objection:	
Request additional information:	
Concerns:	

Signature: \_\_\_\_\_  






## Marlene Lingenfelder

---

**From:** Angila Joubert <JoubertA@Bergmun.org.za>  
**Sent:** 05 December 2018 04:25 PM  
**To:** Marlene Lingenfelder  
**Cc:** Christine Fouche  
**Subject:** RE: I&APs for proposed mining right application Bongani Minerals

Hi Marlene

Net nog verdere kandidate asb:

**Johan Burger**  
Conservation Services Manager  
(022) 931 2900  
[jburger@capenature.co.za](mailto:jburger@capenature.co.za)

Felicity Strange  
Friends of Verlorenvlei  
(022) 972 1431  
[strangedesigns@telkomsa.net](mailto:strangedesigns@telkomsa.net)

Nick Taylor  
Friends of Verlorenvlei  
(022) 972 1431  
[tingum@telkomsa.net](mailto:tingum@telkomsa.net)

Philippa Huntly  
WESSA/ Verlorenvlei Coalition  
(021) 701 1397

**Sharon C. February**  
Cape West Coast Biosphere Reserve (NPC)  
083 536 2067  
[sharonfebs@gmail.com](mailto:sharonfebs@gmail.com)

Dankie by voorbaat,

Groete

Angila Joubert  
Environmental Management Officer  
Cell no: 082 783 7643  
Email: [joubertA@bergmun.org.za](mailto:joubertA@bergmun.org.za)

---

**From:** Marlene Lingenfelder [mailto:[admin@greenmined.co.za](mailto:admin@greenmined.co.za)]  
**Sent:** Wednesday, December 5, 2018 12:13 PM  
**To:** Angila Joubert  
**Cc:** Christine Fouche  
**Subject:** RE: I&APs for proposed mining right application Bongani Minerals

Baie dankie vir jou epos. Ek stuur vir hulle die nodige dokumentasie.

# MUNISIPALITEIT BERGRIVIER MUNICIPALITY

Rig alle korrespondensie aan:  
Die Munisipale Bestuurder

Address all correspondence to:  
The Municipal Manager



P O Box 60  
PIKETBERG  
7320

Phone/Tel.: (022) 91 36000  
Fax/Faks: (022) 91 31406  
E-pos / E-mail:  
bergrivier@telkomsa.net

**Verwysing/Reference** Farm 76/6 & 21 & Farm 297/1

**Navrae/Enquiries** H. Vermeulen / A. Joubert

07 December 2018

## REGISTERED MAIL

Greenmined Environmental (Pty) Ltd  
Postnet Suite 62  
Private Bag X15  
SOMERSER WEST  
7129

**RE: NOTICE OF APPLICATION IN OF SECTION 22 OF THE MINERALS AND PETROLEUM RESOURCES DEVELOPMENT ACT, 2002 (ACT 28 OF 2002) AND THE NATIONAL ENVIRONMENTAL MANAGEMENT ACT, 1998 (ACT 107 OF 1998) AS WELL AS THE ENVIRONMENTAL IMPACT ASSESSMENT REGULATIONS, 2014 (AS AMENDED) RELATING TO:**

**PORTION 1 OF FARM NO. 297, DIVISION PIKETBERG  
PORTION 6 OF FARM NAMAQUASFONTEIN NO. 76, DIVISION PIKETBERG  
PORTION 21 OF FARM NAMAQUASFONTEIN NO. 76, DIVISION PIKETBERG**

Your notice in abovementioned regard, dated 3 December 2018, refers.

It is acknowledged that a scoping report on the proposed development is not available at present, and therefore our comment is limited to the information contained in the background information document provided.

### Environmental comment:

*"A hydrogeological assessment will be performed..."*

### Comment:

Immediate and long term effects of the ground water abstraction should be taken into account as this will affect the water table and also affect natural surface water systems within this area. The hydrogeological assessment should take into account the effects on the environmental integrity of the Verlorenvlei, designated RAMSAR site (Ramsar Convention on Wetlands of International Importance especially as Waterfowl Habitat). The prospecting site is situated in the area of Verlorenvlei catchment, as rivers and water courses affect and influence each other from many kilometres away. The assessment should also consider the affects to the sustainable, ecological functioning of the catchment areas for the Kruis, Bergvallei, the Krom Antonies and the Hol river systems. The potential tungsten contamination of groundwater and aquifers should also be taken into account.

*"An Ecologist was appointed to conduct a full ecological study of the proposed footprint area."*

Comment:

This area falls within the Greater Cederberg Biodiversity Corridor and the impact on Critical Biodiversity Areas must be considered in any specialist studies. The Verlorenvlei system supports several rare bird species and indigenous fish species and the conservation thereof is imperative and any effects of the proposed development should take this into consideration as irreversible impacts on the environment will result in habitat loss and species loss in this area.

*"An agricultural impact assessment will assess the potential impacts of the proposed mining operation on soils, agricultural potential and production."*

Comment:

Blasting and the dispersion of dust particles could disturb or terminate ecosystem functioning and consequently the agricultural potential of the affected area. Abstraction and pollution of water resources could also lower the potential for sustainable agricultural practises, in an already drought prone area. Potential impacts on food security and agricultural yield could also affect human wellbeing.

*..."a traffic impact study will assess the impact that the proposed project will have on the road infrastructure and traffic of the study area."*

Comment:

The traffic impact study should also take into account all routes to be used for the transport of the mined material to other destinations, and traffic through urban settlements. Alternative modes of transport, such as railway transport, should be considered. The traffic impact study should consider the effect of heavy vehicle traffic on the longevity of road and urban infrastructure. Heavy vehicle traffic through urban areas and the effect thereof on road and pedestrian safety, noise and air pollution should also be considered.

Planning comment:

The background information document states that a land development application has to be submitted to the Department of Environmental Affairs and Development Planning in terms of the Land Use Planning Act, 2014 (Act No 13 of 2014). It must be noted that in terms of Section 53(5) of the Land Use Planning Act, 2014 (LUPA) An approval by the Head of Department (the head of the provincial department responsible for land use planning) of a land development application does not release an applicant from the obligation to obtain the required approval from the municipality for the land development.

The subject farms are located within the jurisdictional area of Bergrivier Municipality and are currently zoned as Agriculture Zone 1 in terms of the Bergrivier Municipality: Integrated Zoning Scheme By-Law. The current zoning of the subject farms does not allow for mining or prospecting and therefore land use planning applications must be submitted to Bergrivier Municipality for both instances. In terms of Section 86(1)(b) of the Bergrivier Municipality: By-Law Relating to Municipal Land Use Planning it is an offence to utilise land in a manner other than prescribed by a zoning scheme without the approval of the Municipality.

Regards




**MR JWA KOTZEE (VIVIAN)**  
**DIRECTOR CORPORATE SERVICES**

# PROOF OF RESPONSE TO BERGRIVIER LOCAL MUNICIPALITY ON 11 DECEMBER 2018

RE: Feedback from Bergrivier Municipality - Message (HTML)

File Message Tell me what you want to do...

 Christine Fouche |  'Angila Joubert';  Hannes Vermeulen;  Marlene Lingenfelder ▾ 2018/12/11

**RE: Feedback from Bergrivier Municipality** ▾

Dear Me Joubert

Greenmined herewith acknowledge receipt of your correspondence, received 7 December 2018, with regard to the proposed mining right application to be submitted on behalf of Bongani Minerals (Pty) Ltd.

Greenmined takes note of the comments tendered by the Bergrivier Municipality, and will communicate it to the relevant specialists, in particular the hydrogeologist, ecologist, rangeland specialist, traffic engineer, and town and regional planner.

We have added both yourself as well as Mr Vermeulen as Bergrivier Municipal representatives to the registered stakeholder list and will continue to update you on the project. I can also confirm that the follow persons, as identified by yourself were already contacted and informed of the proposed project:


- Me Ganten-Bein,
- Mr Malherbe,
- Mr Burger,
- Me Strange,
- Mr Taylor,
- Me Huntly, and
- Me February

We trust you will find this in order. Please do not hesitate to contact me in the event of any uncertainties.

Kind regards,  
Christine Fouche

RE: Feedback from Bergrivier Municipality - Message (HTML)

File Message Tell me what you want to do...

 Angila Joubert <JoubertA@Bergmun.org.za> |  Christine Fouche;  Hannes Vermeulen; + 1 ▾ 2018/12/11

**RE: Feedback from Bergrivier Municipality** ▾

Hi Christine

Thank you for the feedback, its appreciated.

Kind regards

Angila Joubert  
Environmental Management Officer  
Cell no: 082 783 7643  
Email: [joubertA@bergmun.org.za](mailto:joubertA@bergmun.org.za)



#### SCIENTIFIC SERVICES

postal Private Bag X5014 Stellenbosch 7599  
physical Assegaibosch Nature Reserve Jonkershoek  
website www.capenature.co.za  
enquiries Alana Duffell-Canham  
telephone +27 21 866 8000 fax +27 21 866 1523  
email aduffell-canham@capenature.co.za  
reference SSD14/2/6/1/8/1/76-(1&6&21)&297-1\_Mine\_Tungsten\_Bongani  
date 13 December 2018

Christine Fouche  
Greenmined Environmental (Pty) Ltd  
Unit MO1 Office No 36  
AECI Site Baker Square  
Paardevelei  
De Beers Avenue  
Somerset West  
7130

By email: Christine.f@greenmined.co.za

Dear Ms Fouche

**RE: Application for mining of tungsten in the Moutonshoek Valley on portions 1 of Farm 297 and portions 6 and 21 of Farm Namaquasfontein No. 76 – Background Information Document.**  
DMR Ref: TBC

CapeNature would like to thank you for the opportunity to comment on the Background Information Document for this mining application and would like to make the following comments:

1. The Moutonshoek Valley area is of extremely high conservation value, not only for protection of terrestrial ecosystems which support many Species of Conservation Concern but also for provision of water and other ecosystem services. The area has been declared as a Protected Environment and the reasons for this will be discussed in more detail below. However, we first wish to clarify the process that was followed to declare the area as a Protected Environment (PE):

The public participation process for the Moutonshoek Protected Environment was started on the 15<sup>th</sup> of January 2016 and advertised in the Provincial Gazette. In addition, the provincial notice was published in two national newspapers as is required by Section 33 of the National Environmental Management: Protected Areas Act 57 of 2003.

As required by Section 32 of the National Environmental Management: Protected Areas Act 57 of 2003, the necessary state departments were consulted. These included the national Minister of Environmental Affairs, the Department of Mineral Resources, the Department of Water Affairs and Forestry, the Department of Environmental Affairs and Development Planning, South African Heritage Resources Agency, the Department of Agriculture, Berg River Municipality, the Regional Land Claims Commission and the South African National Biodiversity Institute.

The Western Cape Nature Conservation Board trading as CapeNature

Board Members: Prof Denver Hendricks (Chairperson), Prof Gavin Maneveldt (Vice Chairperson), Ms Marguerite Bond-Smith, Mr Mervyn Burton, Dr Colin Johnson, Prof Aubrey Redlinghuis, Mr Paul Slack

For the purpose of this application, we have attached a copy of the letter sent to the Department of Mineral Resources dated 11 February 2016. Letters and notifications to the other departments were also sent on the 11<sup>th</sup> of February 2016. The notices to the surrounding landowners were issued on the 22<sup>nd</sup> of February 2016 and sent out accordingly. Given that the consultative notices were sent out over a period of 1 month, all comments received up until the 10<sup>th</sup> of April 2016 were taken into account.

There were no objections received during the public participation process and subsequently after getting all landowners of the Landowner Association to sign their notarial agreements and Memorandum of Agreements the Protected Environment was declared on 20 April 2018 with an erratum notice published on 25 May 2018 given that page 2 of the property list was omitted in the original declaration notice. These documents have also been attached for your information and records.

As required as part of the consultation process the Moutonshoek Protected Environment was presented to the Joint Planning Task Team (JPTT) on the 29<sup>th</sup> of September 2017.

The public participation process for the approval of the Management Plan was completed mid-March 2018 with notices having been published in the Sunday Times, City Press and Rapport on 11 February 2018. No objections to the Management Plan were received through these processes.

2. The site is located within the highly sensitive and already water stressed Verlorenvlei catchment. One of the major tributaries which feeds into the Verlorenvlei is the Krom Antonies River which is in the mining application study area. The impacts of the mining activities will extend beyond the area which will be directly transformed. The proposed area is located at the source of the Verlorenvlei, which is internationally recognised as a Ramsar site (one of 19 wetlands in South Africa which have been designated to be of international importance) and is one of the largest natural wetlands along the West Coast of South Africa. Based on the ecological importance of the Verlorenvlei system and recognising the duty South Africans have at a national level to protect and conserve the wetlands associated with the Ramsar site, all new activities within the Krom Antonies River valley should result in active upgrading and rehabilitation of the riverine ecosystems. Groundwater is also an important source of water for the Verlorenvlei and any additional activities which will reduce the amount of ground- or surface water available or pose a serious risk of contamination should not be permitted. Agriculture is already highly dependent on groundwater due to limited surface flow and it is unlikely that additional uses can be accommodated.
3. Although a portion of the area that would be impacted directly by the proposed mining activities has largely been transformed by agricultural activities, there are still important areas supporting indigenous vegetation, including Leipoldtville Sand Fynbos, which is Endangered, Swartland Shale Renosterveld, which is Critically Endangered, Piketberg Quartz Succulent Shrubland which qualifies as Critically Endangered according to the latest analysis<sup>1</sup> conducted by CapeNature (only 11.7% of its original very small extent is remaining), Piketberg Sandstone Fynbos which is listed as Vulnerable, Cape Lowland Alluvial Vegetation, which is listed as Critically Endangered, and Cape Lowland Freshwater Wetlands. CapeNature does not support any further loss of any Endangered or Critically Endangered vegetation types.

---

<sup>1</sup> The 2016 assessment of habitat loss primarily utilized CapeNature's revised 2013/14 land cover product, as well as the 2010 Western Cape Biodiversity Framework land cover data. All land cover classes representing the outright loss of natural habitat (e.g. cultivated areas, forestry plantations, mines, dams, urban or built-up areas) or areas of severe degradation (e.g. pure invasive alien plant stands, significantly over-grazed or heavily eroded areas devoid of vegetative cover) were removed from the ecosystem map described above to create a remaining natural habitat layer. In addition, all areas falling within DAFF's 2007, 2013, or 2015 field crop boundary datasets were removed from the remnant layer described above.

The Western Cape Nature Conservation Board trades as **CapeNature**

Board Members: Prof Aubrey Redlinghuis (Chairperson), Dr Colin Johnson (Vice Chairperson), Mr David Frandsen, Dr Edmund February, Mr Elton Jeffries, Ms Francina du Bruyn, Mr Hoosain Kagee, Mr Johan van der Merwe, Adv. Mandla Mdludlu, Mr Mark Botha, Ms Nomtha Dilima, Prof Sulaiman Gool

4. The Western Cape Biodiversity Spatial Plan has determined terrestrial and aquatic Critical Biodiversity Areas (CBAs) as well as Ecological Support Areas (ESAs) within and adjacent to the application area. The management objectives of these CBAs and ESAs are vital to consider in order to prevent ecosystem collapse and loss of ecosystem services.
5. Verlorenvlei supports at least 177 bird species including several Red Data Book species including, *inter alia*, Ludwig's Bustard, Black Stork, Black Harrier and the Secretary Bird. The Verlorenvlei system (which includes the Krom Antonies) also supports four indigenous freshwater fish species, of which three species have not been found anywhere else. These are the Endangered Verlorenvlei redbin (now part of the Pseudobarbus group), the Cape kurper (the Verlorenvlei population is genetically very distinct) and Cape Galaxias (two species, one genetically very distinct and restricted to the Verlorenvlei). The Krom Antonies River has a considerable number of critically endangered Verlorenvlei redbin in its upper reaches where the proposed mining footprint is located. Any mining activities that impact the river could cause extinction of this species which is completely endemic to this site. Although this area is degraded in certain areas, with environmentally sensitive farming practices and proper rehabilitation, this river could return to a good condition with a highly conservation worthy fish assemblage. The Verlorenvlei system is already under high levels of water stress, with fish and other water dependent biota confined to small pools in summer. The indigenous fish in these pools are very susceptible to changes in water quality and water temperature during these periods.
6. The Moutonshoek Valley supports a large number of threatened plant species and animal species from many phyla and it is impractical to list all of them in this letter. However, it must be noted that extensive work has already been undertaken in this area which has highlighted the ecological importance of the Moutonshoek Valley. Lists of species confirmed to be present can be found in the Management Plan for the Moutonshoek Protected Environment.
7. CapeNature would also like to draw your attention to the significant investment already made in projects and initiatives in this area. For example, the Working for Wetlands project which has already had millions of rand invested for clearing alien vegetation from the Verlorenvlei system. There are also a range of eco-tourism initiatives being developed and implemented within the Verlorenvlei system, which are dependent on the long-term functioning of the wetland system. Should mining activities go ahead, this would almost certainly negate these positive efforts. Even before the area was declared as a Protected Environment, it formed part of the Greater Cederberg Biodiversity Corridor, which aims to conserve and restore the unique biodiversity of this region and encourage sustainable land use practices.
8. CapeNature was not aware that a prospecting right had been awarded for this area. No notifications were received regarding any application for prospecting since 2010. The last letter we submitted with regard to a prospecting application in Moutonshoek valley was to DMR on 17<sup>th</sup> of June 2010. As a commenting authority we should have been notified and given the opportunity to provide information on the biodiversity importance of the site and raise concerns prior to the prospecting right being issued.

Conclusion:

9. The proposed mining activities pose direct and indirect threats to biodiversity and ecological infrastructure found in the Moutonshoek Valley and the Verlorenvlei catchment. CapeNature is of the opinion that the proposed mining activities and associated impacts such as an increase in population (which will bring with it the need for additional roads, water supply, sewage and waste disposal) poses a high level of risk to the terrestrial and aquatic ecosystems in the area and their functioning and high negative irreversible impacts will occur if mining is authorised.
10. Furthermore, the mining site is located in the centre of the declared Moutonshoek Protected Environment. The Protected Environment status of the Moutonshoek area is underpinned by the extremely high conservation importance and ecological sensitivity of the area. The proposed mining activities are in direct conflict with the management objectives of the Moutonshoek Protected Environment.

The Western Cape Nature Conservation Board trading as **CapeNature**

Board Members: Prof Denver Hendricks (Chairperson), Prof Gavin Maneveldt (Vice Chairperson), Ms Marguerite Bond-Smith, Mr Mervyn Burton, Dr Colin Johnson, Prof Aubrey Redinghuis, Mr Paul Slack



11. CapeNature therefore strongly objects to this application for mining within the Moutonshoek Protected Environment and urges that it not be given any further consideration.

CapeNature reserves the right to revise initial comments and request further information based on any additional information that may be received.

Yours sincerely

A handwritten signature in black ink, appearing to read 'Baard', with a stylized flourish at the end.

**Dr Ernst HW Baard**  
Executive Director: Biodiversity Support

The Western Cape Nature Conservation Board trades as **CapeNature**

Board Members: Prof Aubrey Redinghuis (Chairperson), Dr Colin Johnson (Vice Chairperson), Mr David Frandsen, Dr Edmund February, Mr Elton Jethas, Ms Francina du Bruyn, Mr Hoosain Kagee, Mr Johan van der Merwe, Adv. Mandla Mdludlu, Mr Mark Botha, Ms Nomtha Dilima, Prof Sulaiman Gool

**REGISTERED MAIL**

COPY

The Director-General  
Department of Mineral Resources  
Private Bag X59  
**PRETORIA**  
0001

Dear Sir/Madam

**INTENTION TO DECLARE THE MOUTONSHOEK PROTECTED ENVIRONMENT**

**STEWARDSHIP BACKGROUND**

The Western Cape Nature Conservation Board uses the Conservation Stewardship Programme to achieve the conservation expansion of privately owned properties in the province.

This programme is a strategic approach to reaching biodiversity targets by ensuring that conservation-worthy sites on private owned land receive the appropriate levels of security. The ultimate goal of the Conservation Stewardship programme is to safeguard threatened habitats and to create secure biodiversity corridors within productive landscapes. These contractual arrangements with landowners form a part of CapeNature's protected area expansion strategy.

An application for the establishment of the Moutonshoek Protected Environment in terms of section 28(1) of the National Environmental Management: Protected Areas Act, No. 57 of 2003 was received in this office.

Approval was given by the Minister to commence formal procedures to declare the said protected environment.

Subsequently a notice of intention to declare was published in English, Afrikaans and isiXhosa in the *Provincial Gazette* on 15 January 2016 under Notice Number 3/2016. A copy of the English notice setting out the property details is attached for your perusal.

In terms of section 33(1) of the above mentioned Act the matter must also be advertised in two national newspapers. Section 32 of the said Act furthermore states that a consultative and public participation process must be followed.

In view of the above mentioned your comments and recommendation regarding the said application would be appreciated.

If no reply is received within sixty (60) days of the date of this letter it will be accepted that there is no objection in respect of this application.

Yours faithfully,

**CHIEF EXECUTIVE OFFICER**



# Western Cape Government • Wes-Kaapse Regering

PROVINCE OF WESTERN CAPE

PROVINSIE WES-KAAP

## Provincial Gazette

## Provinsiale Koerant

7553

7553

Friday, 15 January 2016

Vrydag, 15 Januarie 2016

Registered at the Post Office as a Newspaper

As 'n Nuusblad by die Poskantoor Geregistreer

### CONTENTS

### INHOUD

(\*Reprints are obtainable at Room M21, Provincial Legislature Building, 7 Wale Street, Cape Town 8001.)

(\*Herdrukke is verkrygbaar by Kamer M21, Provinsiale Wetgewing-gebou, Waalstraat 7, Kaapstad 8001.)

No. Page

Nr. Bladsy

#### Provincial Notices

#### Provinsiale Kennisgewings

- 2 Western Cape Government: Call for Comments on the Draft Western Cape Coastal Management Programme... 2
- 3 Western Cape Nature Conservation Board: Notice ..... 3

- 2 Wes-Kaapse Regering: Versoek om Kommentaar op die Konsep Wes-Kaapse Kusbestuursprogram ..... 2
- 3 Wes-Kaapse Natuurbewaringsraad: Kennisgewing ..... 7

#### Tenders:

#### Tenders:

Notices ..... 15

Kennisgewings ..... 15

#### Local Authorities

#### Plaaslike Owerhede

Beaufort West Municipality: Proposed Alienation and Rezoning.....	21
Bergrivier Municipality: Draft Integrated Zoning Scheme By-Law .....	17
Bitou Municipality: Rezoning .....	25
Bitou Municipality: Rezoning and Subdivision.....	45
Bitou Municipality: Rezoning, Subdivision and Departure .....	46
Bitou Municipality: Rezoning .....	32
Bitou Municipality: Rezoning .....	32
City of Cape Town (Southern District): Closure .....	24
City of Cape Town (Tygerberg District): Removal of Restrictions, Consolidation and Rezoning .....	39
City of Cape Town (Tygerberg District): Rezoning, Departure, Consent and Amendment.....	40
Garden Route Biosphere Reserve .....	33
George Municipality: Consent Use.....	23
George Municipality: Removal of Restrictions and Rezoning.....	37
George Municipality: Removal of Restrictions, Subdivision and Departure .....	38
George Municipality: Rezoning and Departure.....	47
George Municipality: Rezoning and Lease/Encroachment Agreement .....	43
George Municipality: Rezoning .....	41
Hessequa Municipality: Consent Use .....	22
Hessequa Municipality: Consolidation and Consent Use.....	16
Hessequa Municipality: Rezoning and Departure .....	15
Hessequa Municipality: Rezoning, Subdivision and Departure .....	36
Kannaland Municipality: Closure .....	34

Beaufort-Wes Munisipaliteit: Voorgestelde Vervreemding en Hersoning .....	21
Bergrivier Munisipaliteit: Voorlopige Geïntegreerde Soneringskema Verordening .....	17
Bitou Munisipaliteit: Hersoning .....	25
Bitou Munisipaliteit: Hersoning en Onderverdeling.....	45
Bitou Munisipaliteit: Hersoning, Onderverdeling en Afwyking .....	46
Bitou Munisipaliteit: Hersoning .....	32
Bitou Munisipaliteit: Hersoning .....	32
Stad Kaapstad (Suidelike Distrik): Sluiting .....	24
Stad Kaapstad (Tygerberg-Distrik): Opheffing van Beperkings, Konsolidasie en Hersoning.....	39
Stad Kaapstad (Tygerberg-Distrik): Hersoning, Afwyking, Vergunning en Wysiging .....	40
Tuinroete Biosfeerreservaat .....	33
George Munisipaliteit: Vergunningsgebruik.....	23
George Munisipaliteit: Opheffing van Beperkings en Hersoning .....	37
George Munisipaliteit: Opheffing van Beperkings, Onderverdeling en Afwyking.....	38
George Munisipaliteit: Hersoning en Afwyking .....	47
George Munisipaliteit: Hersoning en Huur/Oorskrydings-ooreenkoms .....	43
George Munisipaliteit: Hersoning .....	41
Hessequa Munisipaliteit: Vergunningsgebruik .....	22
Hessequa Munisipaliteit: Konsolidasie en Vergunningsgebruik ..	16
Hessequa Munisipaliteit: Hersoning en Afwyking .....	15
Hessequa Munisipaliteit: Hersoning, Onderverdeling en Afwyking .....	36
Kannaland Munisipaliteit: Closure (English Only) .....	34

(Continued on page 92)

(Vervolg op bladsy 92)

I.S. 2/2016

15 kweyoMqungu 2016

**ISIMEMO SOVAKALISO-ZIMVO NGENKQUBO YOLAWULO LWAMANXWEME IWestern Cape Coastal Management Programme  
EQULUNQWAYO**

Mna, Anton Bredell, uMphathiswa weSebe kaRhulumente woMmandla, iMicumbe yokuSingqongileyo noCwangciso loPhuhliso eNtshona Koloni, ngokwenjenje ndikhupha iSaziso seNjongo yam yokwamkela inkqubo yolawulo lwamanxweme iWestern Cape Coastal Management Programme (WCCMP) ngokwemiqathango yoMthetho weSizwe iNational Environmental Management: Amended Integrated Coastal Management Act (uMthetho Nomb. 36 ka-2014), kunye nenkqubo kazwelonke yolawulo lwamanxweme iNational Coastal Management Programme, yaye ngaxeshanye ndikhupha isibhengezo esisisimemo sokuba ozivayo eluntwini avakalise uluvo kwakhe ngayo le nkqubo iqulunqwayo iyiWestern Cape Coastal Management Programme.

I-WCCMP equlunqwayo ifumaneka kwiwebhusayithi kaRhulumente weNtshona Koloni ethi: [eadp.westerncape.gov.za](http://eadp.westerncape.gov.za) okanye kwiwebhusayithi yeRoyal HaskoningDHV ethi: [www.rhdhv.co.za/pages/services/environmental/current-projects.php](http://www.rhdhv.co.za/pages/services/environmental/current-projects.php). Kanti, umntu angafumana iikopi ezimbini kwezi ndawo zilandelayo:

kuMasipala weSithili soNxweme lweNtshona, 58 Long Street, eMoorreesburg  
kuMasipala wase-Overberg, 26 Long Street, eBredasdorp  
kuMasipala weSithili sase-Eden, 54 York Street, eGeorge  
kwi-DEA&DP: 1 Dorp Street, eKapa

Ukongeza, kuza kubanjwa neentlanganisano zisedlangalala eziza kube zichophele kwalo mbandela we-WCCMP esaqulunqwayo kwezi ndawo zilandelayo zikwezi dolophu zingezantsi:

<p align="center"><b>eKapa:</b> 25 kweyoMqungu 2016, <b>16:00 – 18:00</b> Indawo: Igumbi leeNgxoxo leBhunga: 44 Wale Street, eKapa</p>	<p align="center"><b>eMoorreesburg</b> 26 kweyoMqungu 2016, <b>16:00 – 18:00</b> Indawo: Igumbi leeNgxoxo leBhunga: 58 Long Street, eMoorreesburg</p>	<p align="center"><b>eBredasdorp:</b> 27 kweyoMqungu 2016, <b>16:00 – 18:00</b> Indawo: Igumbi leeNgxoxo leBhunga 26 Long Street, eBredasdorp</p>	<p align="center"><b>eGeorge:</b> 28 kweyoMqungu 2016 <b>16:00 – 18:00</b> Indawo: Iholo yeDolophu yeaseGeorge: Cnr of Gale &amp; Progress Street, eGeorge</p>
--	---	---	--

Abantu bayacelwa ukuba izimvo zabo ezibhaliweyo bazithumele kuMphathiswa zingaphelanga iintsuku ezingamashumi amathathu (-30) emva kokupapashwa kwesaziso kwiGazethi, ngezi dilesi zingezantsi zilandelayo:

Ngokuziposela apha: Royal HaskoningDHV  
Igama loza kuzamkela: Rafeeqah Alexander  
PO Box 5195  
Tyger Valley  
7536

Nge-imeyili: [wccmp@westerncape.gov.za](mailto:wccmp@westerncape.gov.za); okanye [rafeeqah.alexander@rhdhv.com](mailto:rafeeqah.alexander@rhdhv.com)

Yonke imibuzo ephathelene nale-WCCMP iqulunqwayo mayibhekiswe kuNksz Rafeeqah Alexander ngokumsalela kule nombolo yomnxeba (021) 936 7657.

P.N. 3/2016

15 January 2016

**WESTERN CAPE NATURE CONSERVATION BOARD**

**NOTICE**

**PROVINCE OF THE WESTERN CAPE**

**NATIONAL ENVIRONMENTAL MANAGEMENT: PROTECTED AREAS ACT, 57 OF 2003: INTENTION TO DECLARE THE  
MOUTONSHOEK PROTECTED ENVIRONMENT**

I, Anton Bredell, in my capacity as Provincial Minister of Local Government, Environmental Affairs and Development Planning in the Western Cape, under section 33(1)(a) of the National Environmental Management: Protected Areas Act, 57 of 2003, hereby give notice that:-

- I intend declaring a protected environment on the properties as indicated in the Schedule.
- I invite members of the public to submit written representations on or objections to the proposed declaration within 60 days from the date of this notice to the following address;

The Chief Executive Officer  
CapeNature  
Private Bag X29  
Gatesville  
7766

Attention: Ms. M Keys  
Email: [mkeys@capenature.co.za](mailto:mkeys@capenature.co.za)

Signed at Cape Town this 3rd day of December 2015.

**MR A BREDELL, MINISTER OF LOCAL GOVERNMENT, ENVIRONMENTAL AFFAIRS AND DEVELOPMENT PLANNING**

## SCHEDULE

Owners	Name of Protected Environment	Description of Property
Little Swift Investments 56 (Pty) Ltd. Reg. No. 2004/002322/07	Moutonshoek Protected Environment	<b>Portion 1 of the Farm Piketberg No. 297</b> , situated in the Bergrivier Municipality, Division Piketberg, Western Cape Province. In extent: 175,3849 (One Hundred and Seventy Five comma Three Eight Four Nine) hectares held by Title Deed No. T113120/2004. The property is situated 53km north of Piketberg, in the south-eastern sector of the Krom Antonies River Valley. The R366 is located approximately 10km north of the property.
Karsten Boerdery Proprietary Limited Reg. No. 2005/033870/07	Moutonshoek Protected Environment	<b>Remaining extent of Portion 2 (Krom Vlei) of the Farm Namaquasfontein No. 76</b> , situated in the Bergrivier Municipality, Division Piketberg, Western Cape Province. In extent: 547,2682 (Five Hundred and Forty Seven comma Two Six Eight Two) hectares, held by Title Deed No. T28610/2014. The property is situated 53km north of Piketberg, in the south-eastern sector of the Krom Antonies River Valley. The R366 is located approximately 12km north of the property.
Karten Boerdery Proprietary Limited Reg. No. 2005/033870/07	Moutonshoek Protected Environment	<b>Portion 5 (a portion of portion 1) of the Farm Wilgenhoutdrift No. 48</b> , situated in the Bergrivier Municipality, Division Piketberg, Western Cape Province. In extent: 654,6773 (Six Hundred and Fifty Four comma Six Seven Seven Three) hectares, held by Title Deed No. T24542/2012. The property is situated 53km north of Piketberg, in the south-eastern sector of the Krom Antonies River Valley. The R366 is located approximately 12km north of the property.
Karsten Boerdery Proprietary Limited Reg. No. 2005/033870/07	Moutonshoek Protected Environment	<b>Portion 13 of the Farm Namaquasfontein No. 76</b> , situated in the Bergrivier Municipality, Division Piketberg, Western Cape Province. In extent: 38,1820 (Thirty Eight comma One Eight Two Zero) hectares, held by Title Deed No. T31560/2015. The property is situated 53km north of Piketberg, in the south-eastern sector of the Krom Antonies River Valley. The R366 is located approximately 12km north of the property.
Windheuwel Trust Reg. No. IT3775/99	Moutonshoek Protected Environment	<b>Remaining extent of Portion 1 (Moutons Hoek) of the Farm Namaquasfontein No. 76</b> , situated in the Bergrivier Municipality, Division Piketberg, Western Cape Province. In extent: 456,7671 (Four Hundred and Fifty Six comma Seven Six Seven One) hectares and held by Title Deed No. T12161/2014. The property is situated 53km north of Piketberg, in the south-eastern sector of the Krom Antonies River Valley. The R366 is located approximately 10km north of the property.
Windheuwel Trust Reg. No. IT3775/99	Moutonshoek Protected Environment	<b>Portion 1 (Scheppie Sous) of the Farm No. 77</b> , situated in the Bergrivier Municipality, Division Piketberg, Western Cape Province. In extent: 284,2016 (Two Hundred and Eighty Four comma Two Zero One Six) hectares and held by Title Deed No. T12161/2014. The property is situated 53km north of Piketberg, in the south-eastern sector of the Krom Antonies River Valley. The R366 is located approximately 10km north of the property.
Windheuwel Trust Reg. No. IT3775/99	Moutonshoek Protected Environment	<b>Remaining extent of the Farm No. 78</b> , situated in the Bergrivier Municipality, Division Piketberg, Western Cape Province. In extent: 495,0977 (Four Hundred and Ninety Five comma Zero Nine Seven Seven) hectares and held by Title Deed No. T12161/2014. The property is situated 53km north of Piketberg, in the south-eastern sector of the Krom Antonies River Valley. The R366 is located approximately 10km north of the property.

Windheuwel Trust Reg. No. IT3775/99	Moutonshoek Protected Environment	<b>Remaining extent of Portion 3 (Wildebosch Drift) of the Farm Wilgenhoutdrift No. 48</b> , situated in the Bergrivier Municipality, Division Piketberg, Western Cape Province. In extent: 798,6170 (Seven Hundred and Ninety Eight comma Six One Seven Zero) hectares and held by Title Deed No. T41751/2000. The property is situated 53km north of Piketberg, in the south-eastern sector of the Krom Antonies River Valley. The R366 is located approximately 10km north of the property.
H L Coetzee Trust Reg. No. IT8050/2005	Moutonshoek Protected Environment	<b>Remaining extent of Farm Piketberg No. 297</b> , situated in the Bergrivier Municipality, Division Piketberg, Western Cape Province. In extent: 498,7449 (Four Hundred and Ninety Eight comma Seven Four Four Nine) hectares and held by Title Deed No. T39811/2009. The property is situated 53km north of Piketberg, in the south-eastern sector of the Krom Antonies River Valley. The R366 is located approximately 12km north of the property.
H L Coetzee Trust Reg. No. IT8050/2005	Moutonshoek Protected Environment	<b>Portion 5 (a portion of portion 4) of the Farm Zebra Mount No. 75</b> , situated in the Bergrivier Municipality, Division Piketberg, Western Cape Province. In extent: 531,3964 (Five Hundred and Thirty One comma Three Nine Six Four) hectares and held by Title Deed No. T71585/2011. The property is situated 53km north of Piketberg, in the south-eastern sector of the Krom Antonies River Valley. The R366 is located approximately 12km north of the property.
H L Coetzee Trust Reg. No. IT8050/2005	Moutonshoek Protected Environment	<b>Remaining extent of Portion II (a portion of portion 7) of the Farm Namaquasfontein No. 76</b> , situated in the Bergrivier Municipality, Division Piketberg, Western Cape Province. In extent: 94, 0873 (Ninety Four comma Zero eight Seven Three) hectares and held by Title Deed No. T63289/2013. The property is situated 53km north of Piketberg, in the south-eastern sector of the Krom Antonies River Valley. The R366 is located approximately 12km north of the property.
Sitella Investments (Pty) Ltd Reg. No. 1997/002594/07	Moutonshoek Protected Environment	<b>Remaining extent of the Farm Ezelfontein No. 47</b> , situated in the Bergrivier Municipality, Division Piketberg, Western Cape Province. In extent: 244, 3042 (Two Hundred and Forty Four comma Three Zero Four Two) hectares and held by Title Deed No. T78304/2003. The property is situated 53km north of Piketberg, in the south-eastern sector of the Krom Antonies River Valley. The R366 is located approximately 6km north of the property.
Sitella Investments (Pty) Ltd Reg. No. 1997/002594/07	Moutonshoek Protected Environment	<b>Portion 4 (a portion of portion 1) of the Farm Ezelfontein No. 47</b> , situated in the Bergrivier Municipality, Division Piketberg, Western Cape Province. In extent: 285,1462 (Two Hundred and Eighty Five comma One Four Six Two) hectares and held by Title Deed No. T78304/2003. The property is situated 53km north of Piketberg, in the south-eastern sector of the Krom Antonies River Valley. The R366 is located approximately 6km north of the property.
Sitella Investments (Pty) Ltd Reg. No. 1997/002594/07	Moutonshoek Protected Environment	<b>Portion 5 of the Farm Ezelfontein No. 47</b> , situated in the Bergrivier Municipality, Division Piketberg, Western Cape Province. In extent: 26,8961 (Twenty Six comma Eight Nine Six One) hectares and held by Title Deed No. T78304/2003. The property is situated 53km north of Piketberg, in the south-eastern sector of the Krom Antonies River Valley. The R366 is located approximately 6km north of the property.

Sitella Investments (Pty) Ltd Reg. No. 1997/002594/07	Moutonshoek Protected Environment	<b>Portion 8 (Hamerkop) of the Farm Ezelfontein No. 47</b> , situated in the Bergrivier Municipality, Division Piketberg, Western Cape Province. In extent: 214,7039 (Two Hundred and Fourteen comma Seven Zero Three Nine) hectares and held by Title Deed No. T78304/2003. The property is situated 53km north of Piketberg, in the south-eastern sector of the Krom Antonies River Valley. The R366 is located approximately 6km north of the property.
Sitella Investments (Pty) Ltd Reg. No. 1997/002594/07	Moutonshoek Protected Environment	<b>Farm Wilgerbosdrift No. 51</b> , situated in the Bergrivier Municipality, Division Piketberg, Western Cape Province. In extent: 901,5078 (Nine Hundred and One comma Five Zero Seven Eight) hectares and held by Title Deed No. T27399/1998. The property is situated 53km north of Piketberg, in the south-eastern sector of the Krom Antonies River Valley. The R366 is located approximately 6km north of the property.
Jacobus Johannes Smit	Moutonshoek-Protected Environment	<b>Remaining extent of Portion 2 (Konkelbosch) of the Farm Wilgenhoutdrift No. 48</b> , situated in the Bergrivier Municipality, Division Piketberg, Western Cape Province. In extent: 341,9876 (Three Hundred and Forty One comma Nine Eight Seven Six) hectares and held by Title Deed No. T15104/1987. The property is situated 53km north of Piketberg, in the south-eastern sector of the Krom Antonies River Valley. The R366 is located approximately 9km north of the property.
Hermanus Engelbrecht Smit	Moutonshoek-Protected Environment	<b>Remaining extent of the Farm Namaquasfontein No. 76</b> , situated in the Bergrivier Municipality, Division Piketberg, Western Cape Province. In extent: 245,7302 (Two Hundred and Forty Five comma Seven Three Zero Two) hectares and held by Title Deed No. T25126/1966. The property is situated 53km north of Piketberg, in the south-eastern sector of the Krom Antonies River Valley. The R366 is located approximately 12km north of the property.
Riviera Trust Reg. No. IT3773/99	Moutonshoek-Protected Environment	<b>Portion 6 (a portion of portion 2) of the Farm Wilgenhoutdrift No. 48</b> , situated in the Bergrivier Municipality, Division Piketberg, Western Cape Province. In extent: 415,0326 (Four Hundred and Fifteen comma Zero Three Two Six) hectares and held by Title Deed No. T42211/2000. The property is situated 53km north of Piketberg, in the south-eastern sector of the Krom Antonies River Valley. The R366 is located approximately 10km north of the property.
David Farrel Rothquel	Moutonshoek-Protected Environment	<b>Remaining extent of Portion 7 (a portion of portion 2) of the Farm Namaquasfontein No. 76</b> , situated in the Bergrivier Municipality, Division Piketberg, Western Cape Province. In extent: 94,5075 (Ninety Four comma Five Zero Seven Five) hectares and held by Title Deed No. T7484/2014. The property is situated 53km north of Piketberg, in the south-eastern sector of the Krom Antonies River Valley. The R366 is located approximately 13km north of the property.
Namaquasfontein Boerdery Trust Reg. No. IT6110/96	Moutonshoek-Protected Environment	<b>Portion 4 of the Farm Namaquasfontein No. 76</b> , situated in the Bergrivier Municipality, Division Piketberg, Western Cape Province. In extent: 491,6499 (Four Hundred and Ninety One comma Six Four Nine Nine) hectares and held by Title Deed No. T54409/1998. The property is situated 53km north of Piketberg, in the south-eastern sector of the Krom Antonies River Valley. The R366 is located approximately 11km north of the property.



Namaquasfontein Boerdery Trust Reg. No. IT6110/96	Moutonshoek-Protected Environment	<b>Portion 5 (Scholzdrift) of the Farm Namaquasfontein No. 76</b> , situated in the Bergrivier Municipality, Division Piketberg Western Cape Province. In extent: 245,8265 (Two Hundred and Forty Five comma Eight Two Six Five) hectares and held by Title Deed No. T20378/1999. The property is situated 53km north of Piketberg, in the south-eastern sector of the Krom Antonies River Valley. The R366 is located approximately 11km north of the property.
Namaquasfontein 297 (Pty) Ltd Reg. No. 2009/006012/07	Moutonshoek Protected Environment	<b>Portion 21 of the Farm Namaquasfontein No. 76</b> , situated in the Bergrivier Municipality, Division Piketberg, Western Cape Province. In extent: 256,6314 (Two Hundred and Fifty Six comma Six Three One Four) hectares and held by Title Deed No. T12500/2012. This property is situated 53km north of Piketberg, in the south eastern section of the Krom Antonies River Valley. The R366 is located approximately 13km north of the property.

P.K. 3/2016

15 Januarie 2016

## WES-KAAPSE NATURBEWARINGSRAAD

## KENNISGEWING

## PROVINSIE WES-KAAP

WET OP NASIONALE OMGEWINGSBESTUUR: BESKERMDE GEBIEDE, 57 VAN 2003: VOORNEME OM DIE MOUTONSHOEK AS BESKERMDE OMGEWING TE VERKLAAR

Ek, Anton Bredell, Provinsiale Minister van Plaaslike Regering, Omgewingsake en Ontwikkelingsbeplanning van die Wes-Kaap, handelend ingevolge artikel 33(1)(a) van die Wet op Nasionale Omgewingsbestuur: Beskermd Gebiede, No. 57 van 2003, gee hiermee kennis dat:—

- (a) Ek van voorneme is om 'n beskermd omgewing te verklaar op die eiendomme soos aangedui in die Skedule.
- (b) Ek lode van die publiek uitnooi om skriftelike versoë te rig oor of beswaar aan te teken teen die voorgestelde verklaring binne 60 dae vanaf die datum van hierdie kennisgewing en dit by die volgende adres in te dien:

Die Hoof-Uitvoerende Beamppte  
apeNature  
Privaatsak X29  
Gatesville  
7766

Vir aandag: Me. M Keys  
Epos: mkeys@capenature.co.za

Geteken te Kaapstad hierdie 3de dag van Deseber 2015.

MNR. A BREDELL, MINISTER VAN PLAASLIKE REGERING, OMGEWINGSAKE EN ONTWIKKELINGSBEPLANNING

## SKEDULE

Eienaar	Naam van Beskermd Omgewing	Beskrywing van Eiendom/me
Little Swift Investments 56 (Edms) Bpk. Reg. Nr. 2004/002322/07	Moutonshoek Beskermd Omgewing	<b>Gedeelte 1 van die Plaas Piketberg Nr. 297</b> , geleë in die Bergrivier Munisipaliteit, Afdeling Piketberg, Provinsie Wes-Kaap. groot: 175.3849 (Een Honderd Vyf en Sewentig komma Drie Agt Vier Nege) hektaar. Gehou kragtens Titelakte Nr. T113120/2004. Dié eiendom is geleë ongeveer 53km noord van Piketberg, in die suid-oostelike gedeelte van die Krom Antoniesrivier Vallei. Die R366 is geleë ongeveer 10km noord van die eiendom.
Karsten Boerdery Eiendoms Beperk Reg. Nr. 2005/033870/07	Moutonshoek Beskermd Omgewing	<b>Restant van Gedeelte 2 (Krom Vlei) van die Plaas Namaquasfontein Nr. 76</b> , geleë in die Bergrivier Munisipaliteit, Afdeling Piketberg, Provinsie Wes-Kaap. groot: 547,2682 (Vyf Honderd Sewe en Veertig komma Twee Ses Agt Twee) hektaar. Gehou kragtens Titelakte Nr. T28610/2014. Dié eiendom is geleë ongeveer 53km noord van Piketberg, in die suid-oostelike gedeelte van die Krom Antoniesrivier Vallei. Die R366 is geleë ongeveer 12km noord van die eiendom.



# Western Cape Government • Wes-Kaapse Regering

PROVINCE OF WESTERN CAPE

PROVINSIE WES-KAAP

## Provincial Gazette

## Provinsiale Koerant

7916

7916

Friday, 20 April 2018

Vrydag, 20 April 2018

Registered at the Post Office as a Newspaper

As 'n Nuisblad by die Poskantoor Geregistreer.

### CONTENTS

### INHOUD

(\*Reprints are obtainable at Room M21, Provincial Legislature Building, 7 Wile Street, Cape Town 8001.)

(\*Herdrukke is verkrygbaar by Kamer M21, Provinsiale Wetgewing-gebou, Woustraat 7, Kaapstad 8001.)

No.		Page
<b>Proclamation</b>		
3	West Coast District Municipality: Closure .....	270
<b>Provinsiale Kennisgewings</b>		
55	Western Cape Education Department: Closure of Public School .....	271
56	Department of Environmental Affairs and Development Planning: Declaration of Moutonshoek Protected Environment .....	272
<b>Tenders:</b>		
Notices.....		286
<b>Local Authorities</b>		
Bergrivier Municipality: Consent Use and Removal of Restrictions .....		286
Bitou Municipality: Municipal Planning Tribunal: Appointment of Members .....		295
Bitou Municipality: Public Notice .....		296
Breede Valley Municipality: Removal of Restrictions.....		295
City of Cape Town Metropolitan Municipality: Extension of a Local State of Disaster .....		295
City of Cape Town Metropolitan Municipality: Extension of Declaration of a Local State of Disaster .....		295
City of Cape Town: Deletion of Condition .....		301
City of Cape Town (Blaauwberg District): Closure .....		300
City of Cape Town: Deletion and Amendment of Condition .....		300
City of Cape Town: Deletion of Restriction .....		298
City of Cape Town: Municipal Planning By-Law .....		299
City of Cape Town: Removal of Condition .....		293
City of Cape Town: Removal of Condition .....		296
City of Cape Town: Removal of Condition .....		295
Drakenstein Municipality: Removal of Restrictions.....		299

Nr.		Bladsy
<b>Proklamasie</b>		
3	Weskus Distrikmunisipaliteit: Sluiting .....	270
<b>Provinsiale Kennisgewings</b>		
55	Wes-Kaapse Onderwysdepartement: Sluiting van Openbare Skool .....	271
56	Departement van Omgewingsake en Ontwikkelingsbeplanning: Verklaring van Moutonshoek Beskermd Omgewing .....	276
<b>Tenders:</b>		
Kennisgewings.....		286
<b>Plaaslike Owerhede</b>		
Bergrivier Munisipaliteit: Vergunningsgebruik en Opheffing van Beperkings .....		286
Bitou Munisipaliteit: Municipal Planning Tribunal: Appointment of Members (English only) .....		295
Bitou Munisipaliteit: Publieke Kennisgewing .....		296
Breedevallei Munisipaliteit: Removal of Restrictions (English only) .....		295
Stad Kaapstad Metropolitaanse Munisipaliteit: Extension of a Local State of Disaster (English only) .....		295
Stad Kaapstad Metropolitaanse Munisipaliteit: Extension of Declaration of a Local State of Disaster (English only) .....		295
Stad Kaapstad: Skrapping van Voorwaarde .....		301
Stad Kaapstad (Blaauwberg-Distrik): Sluiting .....		300
Stad Kaapstad: Skrapping en Wysiging van Voorwaarde .....		300
Stad Kaapstad: Skrapping van Beperking .....		298
Stad Kaapstad: Verordening op Munisipale Beplanning .....		299
Stad Kaapstad: Opheffing van Voorwaarde.....		293
Stad Kaapstad: Opheffing van Voorwaarde.....		296
Stad Kaapstad: Removal of Condition (English only) .....		295
Drakenstein Munisipaliteit: Opheffing van Beperkings .....		299

(Continued on page 308)

(Vervolg op bladsy 308)

## PROVINCIAL NOTICE

18

20 April

**DEPARTMENT OF ENVIRONMENTAL AFFAIRS AND DEVELOPMENT  
PLANNING****NATIONAL ENVIRONMENTAL MANAGEMENT: PROTECTED AREAS ACT,  
2003 (ACT 57 OF 2003)****DECLARATION OF MOUTONSHOEK PROTECTED ENVIRONMENT**

I, Anton Bredell, Provincial Minister of Local Government, Environmental Affairs and Development Planning in the Western Cape, under section 28(1)(a)(i) of the National Environmental Management: Protected Areas Act, 2003 (Act 57 of 2003), declare a protected environment on:

1. Portion 1 of the Farm Piketberg No. 297, situated in the Bergrivier Municipality, Division Piketberg, Western Cape Province;  
In extent: 175,3849 (One Hundred and Seventy-Five comma Three Eight Four Nine) hectares;  
Held by Title Deed No. T113120/2004;
2. Remaining extent of Portion 1 (Moutons Hoek) of the Farm Namaquasfontein No. 76, situated in the Bergrivier Municipality, Division Piketberg, Western Cape Province;  
In extent: 456,7671 (Four Hundred and Fifty-Six comma Seven Six Seven One) hectares;  
Held by Title Deed No. T12161/2014;
3. Portion 1 (Scheppie Sous) of the Farm No. 77, situated in the Bergrivier Municipality, Division Piketberg, Western Cape Province;  
In extent: 284,2016 (Two Hundred and Eighty-Four comma Two Zero One Six) hectares;  
Held by Title Deed No. T12161/2014;
4. Remaining extent of the Farm No. 78, situated in the Bergrivier Municipality, Division Piketberg, Western Cape Province;  
In extent: 495,0977 (Four Hundred and Ninety-Five comma Zero Nine Seven Seven) hectares;  
Held by Title Deed No. T12161/2014;
5. Remaining extent of Portion 3 (Wildebosch Drift) of the Farm Wilgenhoutdrift No. 48, situated in the Bergrivier Municipality, Division Piketberg, Western Cape Province;  
In extent: 798,6170 (Seven Hundred and Ninety-Eight comma Six One Seven Zero) hectares;  
Held by Title Deed No. T41751/2000;

14. Farm Wilgerbosdrift No. 51, situated in the Bergrivier Municipality, Division Piketberg, Western Cape Province;  
In extent: 901,5078 (Nine Hundred and One comma Five Zero Seven Eight) hectares;  
Held by Title Deed No. T27399/1998;
15. Remaining extent of Portion 2 (Konkelbosch) of the Farm Wilgenhoutdrift No. 48, situated in the Bergrivier Municipality, Division Piketberg, Western Cape Province;  
In extent: 341,9876 (Three Hundred and Forty-One comma Nine Eight Seven Six) hectares;  
Held by Title Deed No. T15104/1987;
16. Remaining extent of the Farm Namaquasfontein No. 76, situated in the Bergrivier Municipality, Division Piketberg, Western Cape Province;  
In extent: 245,7302 (Two Hundred and Forty-Five comma Seven Three Zero Two) hectares;  
Held by Title Deed No. T25126/1966;
17. Portion 6 (a portion of Portion 2) of the Farm Wilgenhoutdrift No. 48, situated in the Bergrivier Municipality, Division Piketberg, Western Cape Province;  
In extent: 415,0326 (Four Hundred and Fifteen comma Zero Three Two Six) hectares;  
Held by Title Deed No. T42211/2000;
18. Remaining extent of Portion 7 (a portion of Portion 2) of the Farm Namaquasfontein No. 76, situated in the Bergrivier Municipality, Division Piketberg, Western Cape Province;  
In extent: 94,5075 (Ninety-Four comma Five Zero Seven Five) hectares;  
Held by Title Deed No. T45766/2017;
19. Portion 4 of the Farm Namaquasfontein No. 76, situated in the Bergrivier Municipality, Division Piketberg, Western Cape Province;  
In extent: 491,6499 (Four Hundred and Ninety-One comma Six Four Nine Nine) hectares;  
Held by Title Deed No. T54409/1998;
20. Portion 5 (Scholzdrift) of the Farm Namaquasfontein No. 76, situated in the Bergrivier Municipality, Division Piketberg Western Cape Province;  
In extent: 245,8265 (Two Hundred and Forty-Five comma Eight Two Six Five) hectares;  
Held by Title Deed No. T20378/1999; and

21. Portion 21 of the Farm Namaquasfontein No. 76, situated in the Bergrivier Municipality, Division Piketberg, Western Cape Province;  
In extent: 256,6314 (Two Hundred and Fifty-Six comma Six Three One Four) hectares; Held by Title Deed No, T12500/2012.

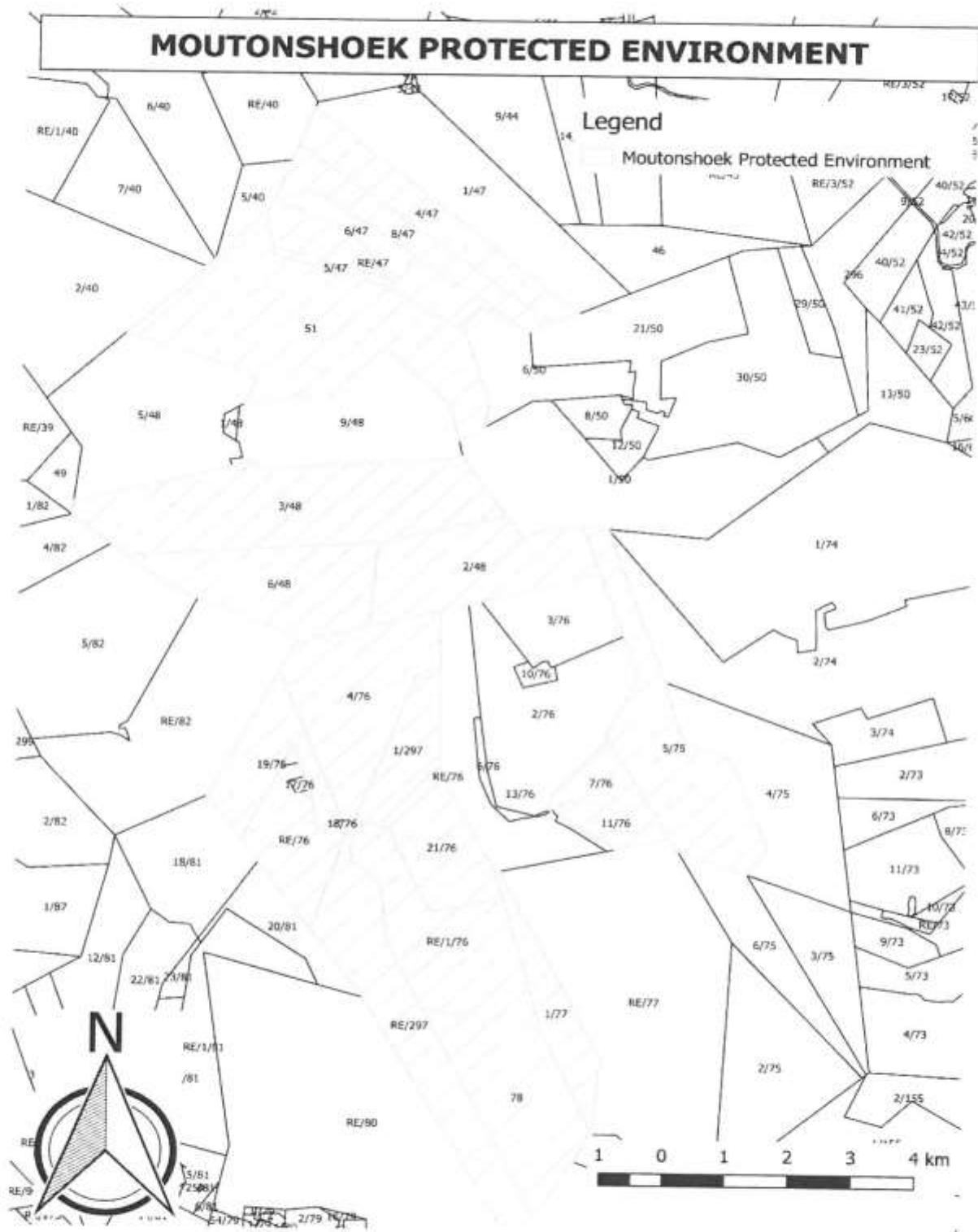
I assign the name "Moutonshoek Protected Environment" to the protected area, of which the boundaries are reflected on the map as set out in the Schedule.

The approved Surveyor-General diagrams in respect of the properties which comprise the Moutonshoek Protected Environment, with numbers 3328/2004, 1455/1898, A3579/1928, 1040/1993, 1454/1898, 2068/1901, 91/1869, 2229/1909, 3327/2004, 4934/1953, 7370/1959, 494/1839, A3608/1930, 3005/1951, A3607/1930, A3951/1931, 1143/1965, 2228/1909, 3053/1938, 5062/1938, A3129/1928, 3055/1938, 3054/1938 and 1249/2011, are available for inspection at CapeNature's head office, cnr. Bosduif and Volstruis Streets, Bridgetown, Athlone.

Signed at Cape Town this 9th day of April 2018.

**A BREDELL**  
**PROVINCIAL MINISTER OF LOCAL GOVERNMENT, ENVIRONMENTAL AFFAIRS**  
**AND DEVELOPMENT PLANNING**

### SCHEDULE



P.N. 73/2018

25 May 2018

**RECTIFICATION****CITY OF CAPE TOWN (TABLE BAY DISTRICT):****REMOVAL OF RESTRICTIONS ACT, 1967  
(ACT 84 OF 1967)**

Notice is hereby given that the Minister of Local Government, Environmental Affairs and Development Planning properly designated as competent authority in terms of paragraph (a) of State President Proclamation No. 160 of 31 October 1994, in terms of section 2(1) of the Removal of Restrictions Act, 1967 (Act 84 of 1967), and on application by the owner of Erf 5577, Gordons Bay, removes conditions I. B. 4 (a) and (b), III. B.4.(a) and (b) and IV. B.4. (a) and (b) and amend conditions I. B. 4. (c), III.B.4. (c) and IV. B.4. (c), as contained in Deed of Transfer No. T. 45327 of 2004 to read as follow:

**Condition I B. 4. (c):** a maximum coverage of 50% will apply”;

Provincial Notice No. P.N. 341/2016 dated 16 September 2016 is hereby withdrawn.

P.K. 73/2018

25 Mei 2018

**REGSTELLING****STAD KAAPSTAD (TAFELBAAI-DISTRIK):****WET OP OPHEFFING VAN BEPERKINGS, 1967  
(WET 84 VAN 1967)**

Kennis geskied hiermee dat die Minister van Plaaslike Bestuur, Omgewingsake en Ontwikkelingsbeplanning, behoorlik as bevoegde gesag ingevolge paragraaf (a) van Staatspresident Proklamasie Nr. 160 van 31 Oktober 1994, kragtens artikel 2(1) van die Wet op Opheffing van Beperkings, 1967 (Wet 84 van 1967), en op aansoek van die eienaar van Erf 5577, Gordonsbaai, hef voorwaardes . B. 4 (a) en (b), III. B.4.(a) en (b) en IV. B.4. (a) en (b) en wysig voorwaardes I. B. 4. (c), III.B.4. (c) en IV. B.4. (c), soos vervat in Transportakte Nr. T. 45327 en 2004, om as volg te lees:

**Condition I B. 4. (c):** a maximum coverage of 50% will apply”;

Provinsiale Kennisgewing P.K. 341/2016 gedateer 6 September 2016 word hiermee teruggetrek.

## ERRATUM

Please be advised that page 2 of Provincial Notice 56/2018 as published in the Western Cape *Provincial Gazette* 20 April 2018 was erroneously omitted during publication. The full English notice in respect of the said provincial notice appears hereunder:—

## PROVINCIAL NOTICE

P.N. 74/2018

25 May 2018

### DEPARTMENT OF ENVIRONMENTAL AFFAIRS AND DEVELOPMENT PLANNING

#### NATIONAL ENVIRONMENTAL MANAGEMENT: PROTECTED AREAS ACT, 2003 (ACT 57 OF 2003)

#### DECLARATION OF MOUTONSHOEK PROTECTED ENVIRONMENT

I, Anton Bredell, Provincial Minister of Local Government, Environmental Affairs and Development Planning in the Western Cape, under section 28(1)(a)(i) of the National Environmental Management: Protected Areas Act, 2003 (Act 57 of 2003), declare a protected environment on:

1. Portion 1 of the Farm Piketberg No. 297, situated in the Bergrivier Municipality, Division Piketberg, Western Cape Province;  
In extent: 175, 3849 (One Hundred and Seventy-Five comma Three Eight Four Nine) hectares;  
Held by Title Deed No. T113120/2004;
2. Remaining extent of Portion 1 (Moutons Hoek) of the Farm Namaquasfontein No. 76, situated in the Bergrivier Municipality, Division Piketberg, Western Cape Province;  
In extent: 456, 7671 (Four Hundred and Fifty-Six comma Seven Six Seven One) hectares;  
Held by Title Deed No. T12161/2014;
3. Portion 1 (Scheppie Sous) of the Farm No. 77, situated in the Bergrivier Municipality, Division Piketberg, Western Cape Province;  
In extent: 284, 2016 (Two Hundred and Eighty-Four comma Two Zero One Six) hectares;  
Held by Title Deed No. T12161/2014;



4. Remaining extent of the Farm No. 78, situated in the Bergrivier Municipality, Division Pikerberg, Western Cape Province;  
In extent: 495, 0977 (Four Hundred and Ninety-Five comma Zero Nine Seven Seven) hectares;  
Held by Title Deed No. T12161/2014;
5. Remaining extent of Portion 3 (Wildebosch Drift) of the Farm Wilgenhoutdrift No. 48, situated in the Bergrivier Municipality, Division Pikerberg, Western Cape Province;  
In extent: 798, 6170 (Seven Hundred and Ninety-Eight comma Six One Seven Zero) hectares;  
Held by Title Deed No. T41751/2000;
6. Remaining extent of Farm Pikerberg No. 297, situated in the Bergrivier Municipality, Division Pikerberg, Western Cape Province;  
In extent: 498, 7449 (Four Hundred and Ninety-Eight comma Seven Four Four Nine) hectares;  
Held by Title Deed No. T39811/2009;
7. Portion 5 (a portion of Portion 4) of the Farm Zebra Mount No. 75, situated in the Bergrivier Municipality, Division Pikerberg, Western Cape Province;  
In extent: 531, 3964 (Five Hundred and Thirty-One comma Three Nine Six Four) hectares;  
Held by Title Deed No. T71585/2011;
8. Remaining extent of Portion 11 (a portion of portion 7) of the Farm Namaquasfontein No. 76, situated in the Bergrivier Municipality, Division Pikerberg, Western Cape Province;  
In extent: 94, 0873 (Ninety-Four comma Zero Eight Seven Three) hectares;  
Held by Title Deed No. T63289/2013;
9. Remaining extent of the Farm Ezelfontein No.47, situated in the Bergrivier Municipality, Division Pikerberg, Western Cape Province;  
In extent: 244, 3042 (Two Hundred and Forty-Four comma Three Zero Four Two) hectares;  
Held by Title Deed No. T78304/2003;
10. Portion 4 (a portion of Portion 1) of the Farm Ezelfontein No. 47, situated in the Bergrivier Municipality, Division Pikerberg, Western Cape Province;  
In extent: 285, 1462 (Two Hundred and Eighty-Five comma One Four Six Two) hectares;  
Held by Title Deed No. T78304/2003;

11. Portion 5 of the Farm Ezelfontein No. 47, situated in the Bergrivier Municipality, Division Pikerberg, Western Cape Province;  
In extent: 26, 8961 (Twenty Six comma Eight-Nine Six One) hectares;  
Held by Title Deed No. T78304/2003;
12. Portion 8 (Hamerskop) of the Farm Ezelfontein No. 47, situated in the Bergrivier Municipality, Division Pikerberg, Western Cape Province;  
In extent: 214, 7039 (Two Hundred and Fourteen comma Seven Zero Three Nine) hectares;  
Held by Title Deed No. T78304/2003;
13. Portion 5 of the Farm Goergap No. 40, situated in the Bergrivier Municipality, Division Pikerberg, Western Cape Province. In extent: 40, 0490 (Forty comma Zero Four Nine Zero) hectares and held by Title Deed No. T78304/2003;
14. Farm Wilgerbosdrift No. 51, situated in the Bergrivier Municipality, Division Pikerberg, Western Cape Province;  
In extent: 901, 5078 (Nine Hundred and One comma Five Zero Seven Eight) hectares;  
Held by Title Deed No. T27399/1998;
15. Remaining extent of Portion 2 (Konkelbosch) of the Farm Wilgenhoutdrift No. 48, situated in the Bergrivier Municipality, Division Pikerberg, Western Cape Province;  
In extent: 341, 9876 (Three Hundred and Forty-One comma Nine Eight Seven Six) hectares;  
Held by Title Deed No. T15104/1987;
16. Remaining extent of the Farm Namaquasfontein No. 76, situated in the Bergrivier Municipality, Division Pikerberg, Western Cape Province;  
In extent: 245, 7302 (Two Hundred and Forty-Five comma Seven Three Zero Two) hectares;  
Held by Title Deed No. T25126/1966;
17. Portion 6 (a portion of Portion 2) of the Farm Wilgenhoutdrift No. 48, situated in the Bergrivier Municipality, Division Pikerberg, Western Cape Province;  
In extent: 415, 0326 (Four Hundred and Fifteen comma Zero Three Two Six) hectares; Held by Title Deed No. T42211/2000;
18. Remaining extent of Portion 7 (a portion of Portion 2) of the Farm Namaquasfontein No. 76, situated in the Bergrivier Municipality, Division Pikerberg, Western Cape Province;  
In extent: 94, 5075 (Ninety-Four comma Five Zero Seven Five) hectares;  
Held by Title Deed No. T45766/2017;

19. Portion 4 of the Farm Namaquasfontein No. 76, situated in the Bergrivier Municipality, Division Piketberg, Western Cape Province;  
In extent: 491, 6499 (Four Hundred and Ninety-One comma Six Four Nine Nine) hectares;  
Held by Title Deed No. T54409/1998;
20. Portion 5 (Scholzdrift) of the Farm Namaquasfontein No. 76, situated in the Bergrivier Municipality, Division Piketberg Western Cape Province;  
In extent: 245, 8265 (Two Hundred and Forty-Five comma Eight Two Six Five) hectares;  
Held by Title Deed No. T20378/1999; and
21. Portion 21 of the Farm Namaquasfontein No. 76, situated in the Bergrivier Municipality, Division Piketberg, Western Cape Province;  
In extent: 256, 6314 (Two Hundred and Fifty-Six comma Six Three One Four) hectares; Held by Title Deed No. T12500/2012.

I assign the name "Moutonshoek Protected Environment" to the protected area, of which the boundaries are reflected on the map as set out in the Schedule.

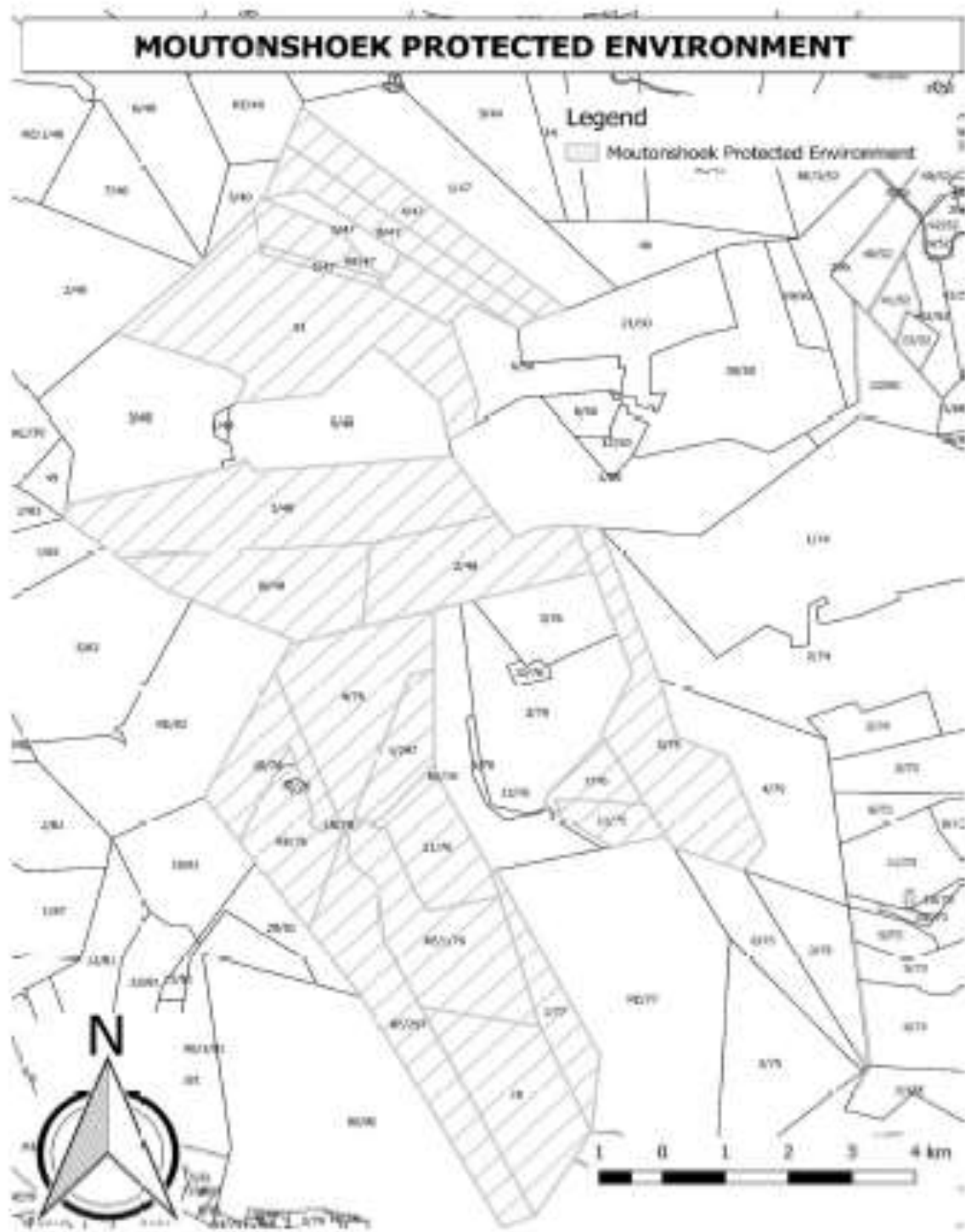
The approved Surveyor-General diagrams in respect of the properties which comprise the Moutonshoek Protected Environment, with numbers 3328/2004, 1455/1898, A3579/1928, 1040/1993, 1454/1898, 2068/1901, 91/1869, 2229/1909, 3327/2004, 4934/1953, 7370/1959, 494/1839, A3608/1930, 3005/1951, A3607/1930, A3951/1931, 1143/1965, 2228/1909, 3053/1938, 5062/1938, A3129/1928, 3055/1938, 3054/1938 and 1249/2011, are available for inspection at CapeNature's head office, cnr. Bosduif and Volstruis Streets, Bridgetown, Athlone.

Signed at Cape Town this 9<sup>th</sup> day of April 2018.

**A BREDELL**

**PROVINCIAL MINISTER OF LOCAL GOVERNMENT, ENVIRONMENTAL AFFAIRS  
AND DEVELOPMENT PLANNING**

### SCHEDULE



# PROOF OF RESPONSE TO CAPENATURE ON 7 JANUARY 2018

RE: Application for mining of tungsten in the Moutonshoek Valley on portio...

File Message Tell me what you want to do...

Christine Fouche | 'Alana Duffell-Canham'; portia.seaba@dmr.gov.za; tuwani.monyai@dmr.gov.za; + 2 Mon 12:27 PM

RE: Application for mining of tungsten in the Moutonshoek Valley on portions 1 of Farm 297 and po...


Dear Alana

Greenmined Environmental (hereinafter "Greenmined") herewith thank you for your interest, and acknowledge receipt of your correspondence on 13 December 2018 with regard to the mining right application submitted on behalf of Bongani Minerals (Pty) Ltd.

Greenmined, on behalf of the applicant, registered CapeNature as a commenting authority on the project, and will keep you posted on the progress of the Environmental Impact Assessment process, as well as provide you with an opportunity to comment on the EIA documentation. Your comments are noted and will be included in the scoping report, and assessed in the environmental impact assessment report.

We trust you will find this in order. Please do not hesitate to contact me in the event of any uncertainties.

Kind Regards/Vriendelike Groete  
**Ms Christine Fouche**  
Senior Environmental Consultant

 Cell: 082 811 8514  
Fax: 086 546 0579  
Head Office:  
Unit MO1, No 36 AECI site  
Baker Square, Paardevlei  
De Beers Avenue  
Somerset West

Delivered: RE: Application for mining of tungsten in the Moutonshoek Valley on portions 1 of Farm 297 and portions 6 and 21 of Fa...

File Report

Delete Forward More Move Rules Mark Unread Categorize Follow Up Find Related Select Zoom

Delete Respond Move Move Tags Find Zoom

From: postmaster@westerncape.gov.za Sent: Mon 2019/01/07 12:28 PM

To: Christine Fouche

Subject: Delivered: RE: Application for mining of tungsten in the Moutonshoek Valley on portions 1 of Farm 297 and portions 6 and 21 of Farm Namaquasfontein No. 76 - Background Information

**Your message has been delivered to the following recipients:**

[Adri La Meyer](#)

Subject: RE: Application for mining of tungsten in the Moutonshoek Valley on portions 1 of Farm 297 and portions 6 and 21 of Farm Namaquasfontein No. 76 - Background Information Document.

**CORRESPONDENCE RECEIVED FROM CAPE WEST COAST BIOSPHERE ON 14  
DECEMBER 2018**

The screenshot shows an Outlook window titled "Mining Right Application - Portion 1 of the Farm 297 RD, Portion 6 of the far...". The email header includes the sender "conservationoffice@capebiosphere.co.za", recipients "Christine Fouche" and "lizellek@capebiosphere.co.za", and the date "2018/12/14". The subject line is "Mining Right Application - Portion 1 of the Farm 297 RD, Portion 6 of the farm Namaquasfontein 76 ...". A warning icon indicates that Outlook prevented automatic download of some pictures in the message.

Good day,


The Cape West Coast Biosphere Reserve (CWCBR), of the UNESCO: Man and Biosphere Program, aims to implement sustainable development principles along the West Coast, in addition to integrating rapid growth with biodiversity and heritage conservation. The CWCBR extends from the Diep River in the south to the Berg River in the north and inland to Malmesbury and therefore the proposed development is located within the CWCBR. In this regard, the CWCBR would like to register as an I& AP and receive further correspondence and documentation regarding this development.

Kindly acknowledge receipt of this email.

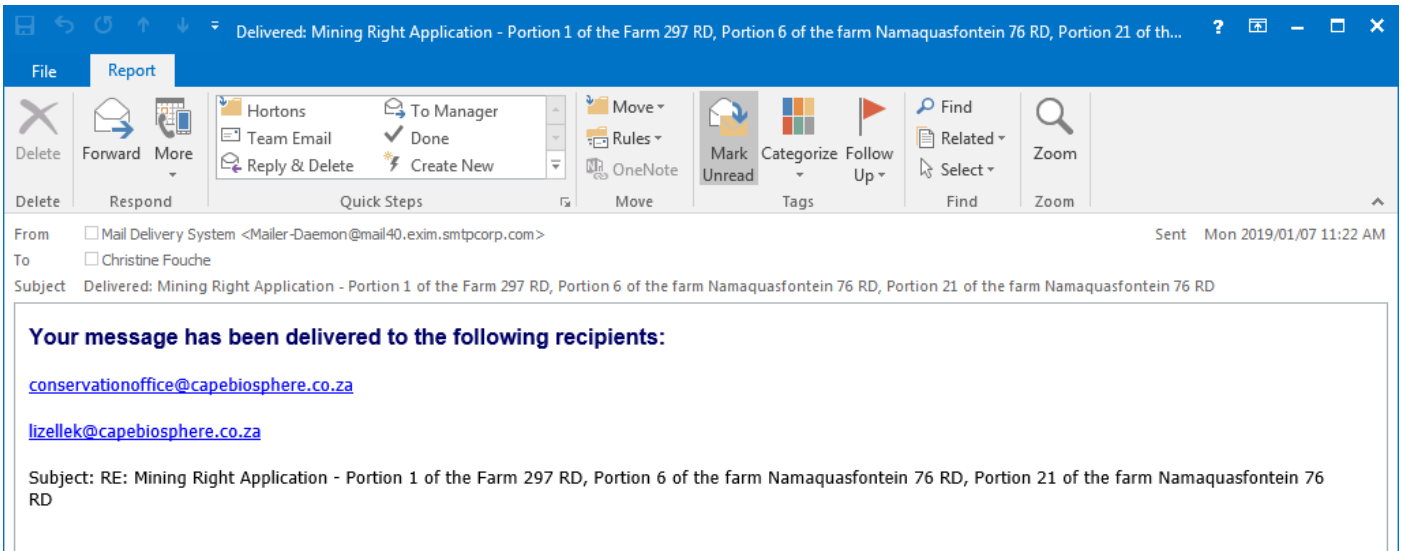
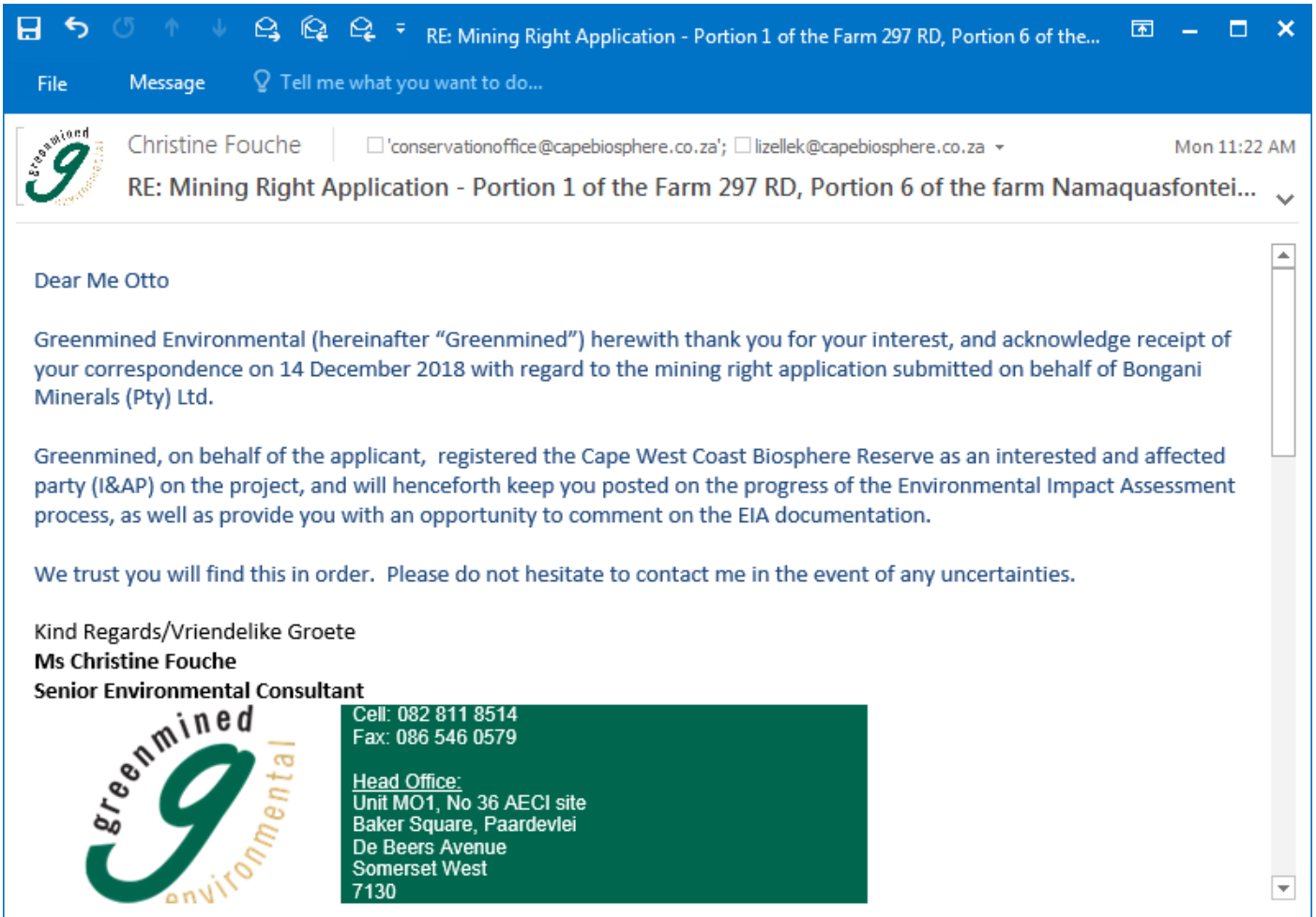
**Karin Otto**

CONSERVATION OFFICE ADMINISTRATOR

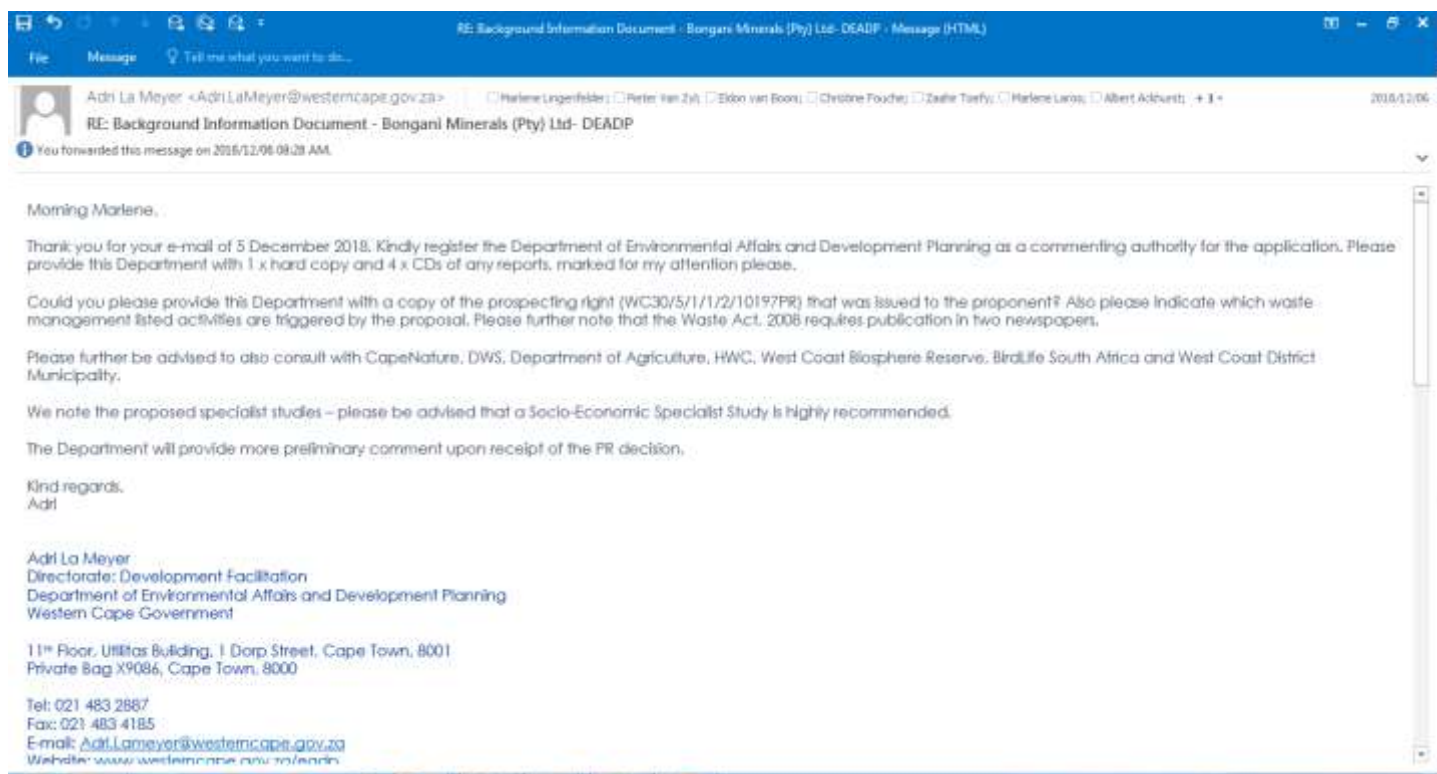
c/o R27 & R315 Yzerfontein, P.O Box 283 Darling 7345  
Tel: 022 125 0050 | Fax: 086 662 6818  
[www.capebiosphere.co.za](http://www.capebiosphere.co.za)



# PROOF OF RESPONSE TO CAPE WEST COAST BIOSPHERE ON 7 JANUARY 2018



## CORRESPONDENCE RECEIVED FROM DEPARTMENT OF ENVIRONMENTAL AFFAIRS AND DEVELOPMENT PLANNING ON 6 DECEMBER 2018



The image is a screenshot of an email client window. The title bar reads "RE: Background Information Document - Bongani Minerals (Pty) Ltd- DEADP - Message (HTML)". The email header shows the sender as "Adri La Meyer <Adri.LaMeyer@westerncape.gov.za>" and the subject as "RE: Background Information Document - Bongani Minerals (Pty) Ltd- DEADP". A notification states "You forwarded this message on 2018/12/06 08:28 AM." The main body of the email contains the following text:

Morning Marlene,

Thank you for your e-mail of 5 December 2018. Kindly register the Department of Environmental Affairs and Development Planning as a commenting authority for the application. Please provide this Department with 1 x hard copy and 4 x CDs of any reports, marked for my attention please.

Could you please provide this Department with a copy of the prospecting right (WC30/5/1/1/2/1019?PR) that was issued to the proponent? Also please indicate which waste management listed activities are triggered by the proposal. Please further note that the Waste Act, 2008 requires publication in two newspapers.

Please further be advised to also consult with CapeNature, DWS, Department of Agriculture, HWC, West Coast Biosphere Reserve, BirdLife South Africa and West Coast District Municipality.

We note the proposed specialist studies – please be advised that a Socio-Economic Specialist Study is highly recommended.

The Department will provide more preliminary comment upon receipt of the PR decision.

Kind regards,  
Adri

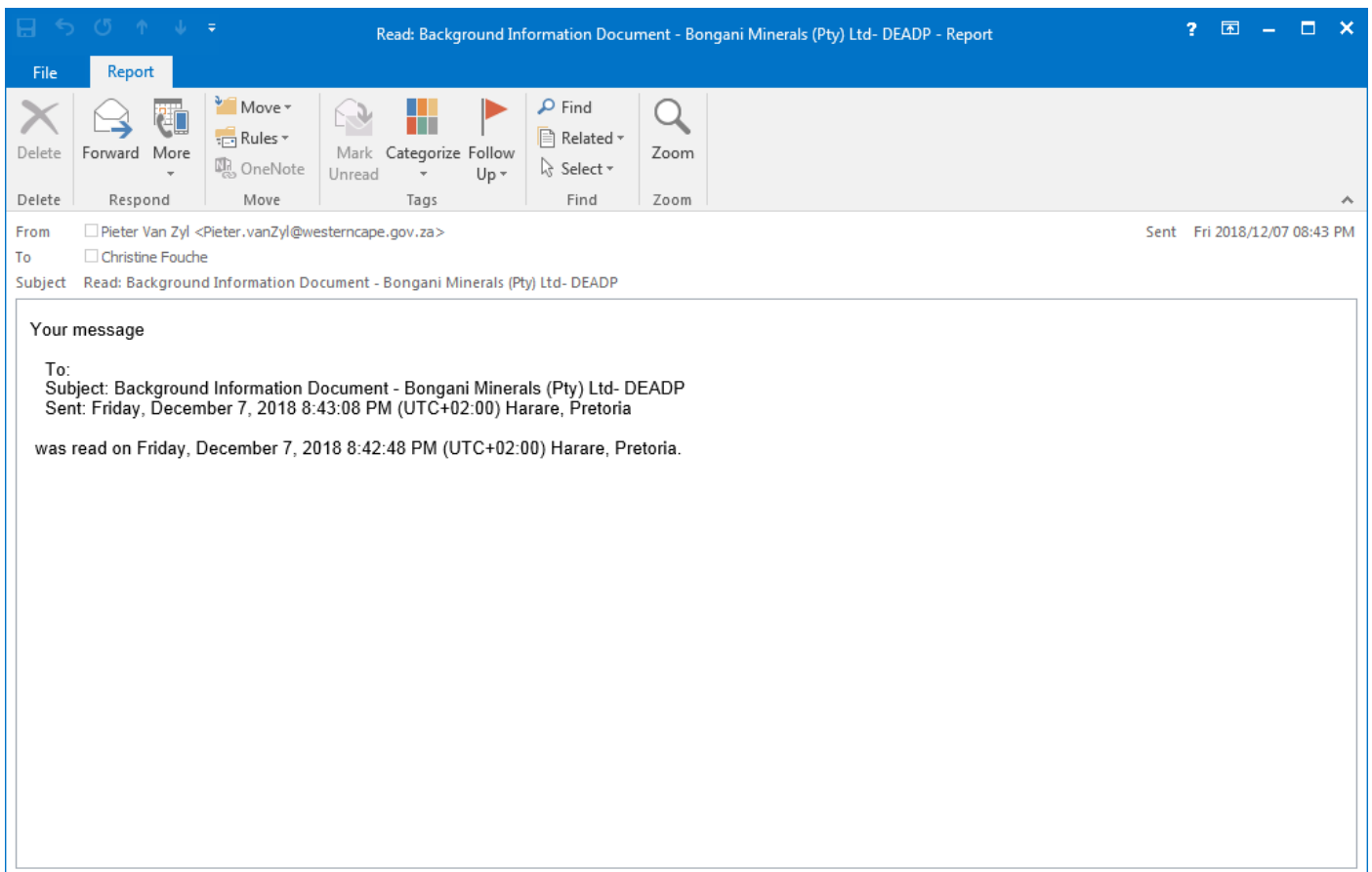
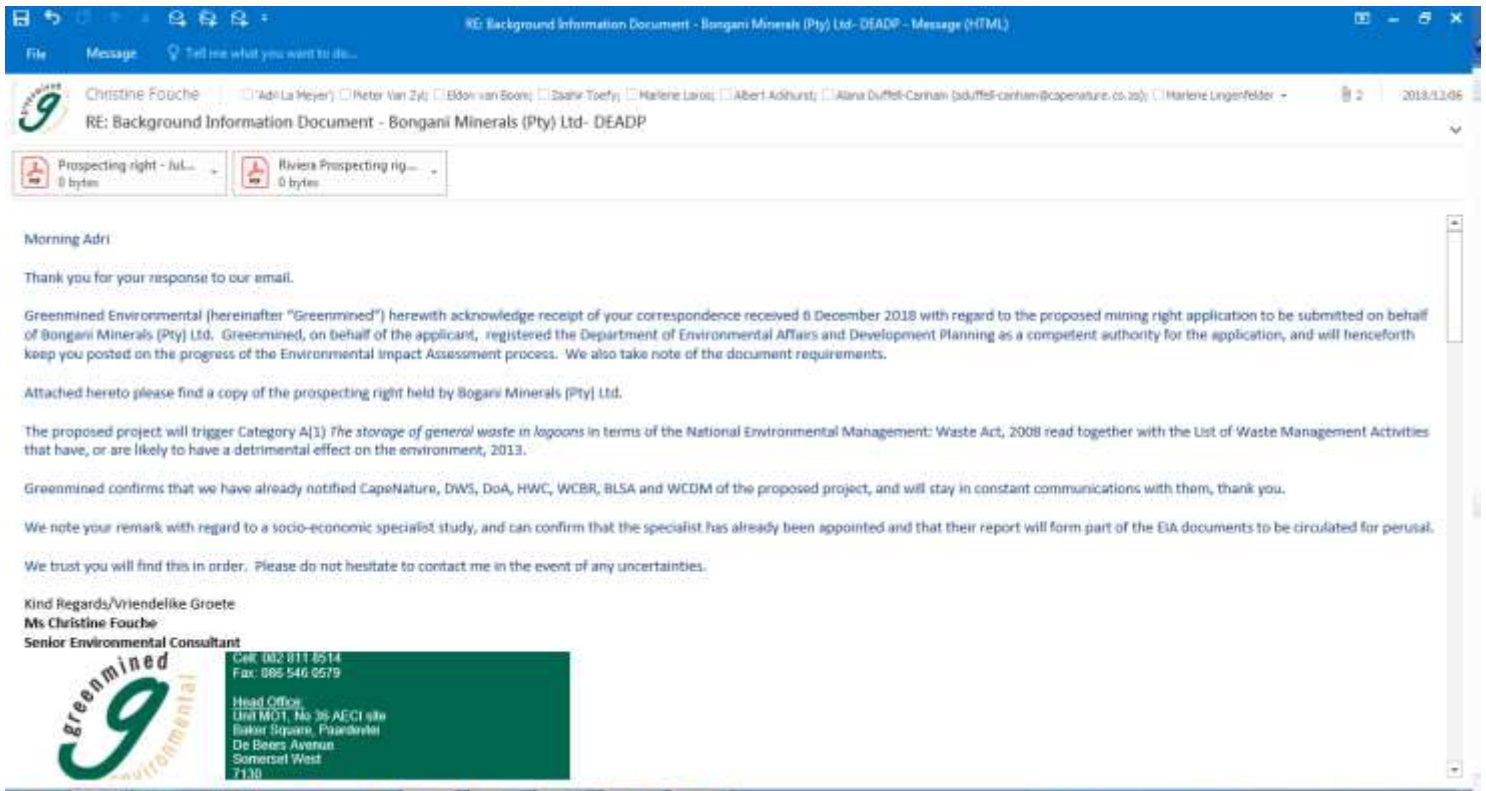
Adri La Meyer  
Directorate: Development Facilitation  
Department of Environmental Affairs and Development Planning  
Western Cape Government

11<sup>th</sup> Floor, Umlilo Building, 1 Dorp Street, Cape Town, 8001  
Private Bag X9086, Cape Town, 8000

Tel: 021 483 2887  
Fax: 021 483 4185  
E-mail: [Adri.LaMeyer@westerncape.gov.za](mailto:Adri.LaMeyer@westerncape.gov.za)  
Website: [www.westerncape.gov.za/eadp](http://www.westerncape.gov.za/eadp)



# PROOF OF RESPONSE TO DEPARTMENT OF ENVIRONMENTAL AFFAIRS AND DEVELOPMENT PLANNING ON 6 DECEMBER 2018





MARLENE LINGENFELDER  
GREENMINED ENVIRONMENTAL

Date:  
14-12 - 2018

Enquiree:  
Phumeza Qwashu  
Tel: 021 980 3269  
Fax: 021 980 3053

SIR/MADAM

PROPOSED DELOPMENT: MINING RIGHT TO MINE TUNGSTEN AND MOLYBDENUM, WEST COAST MAGISTERIAL DISTRICT.

OUR REF: 04662- 18

Eskom has no objection to the proposed work as indicated in your application provided that the following conditions are adhered to:

- I. No building may be erected within 9 (NINE) metres from either side of the centre line from any Eskom 11 / 22kV power line crossing the property involved or within 6 (SIX) metres from any structure supporting mechanism.
- II. No building may be erected within 3 (THREE) metres from any Eskom underground cable.
- III. The location of the cable from the Eskom transformer to the distribution box must be pointed out to the contractor by the owner and is the owner's responsibility.
- IV. A copy of this letter / documentation must be handed to the contractor who must have it available on site.
- V. That existing Eskom power lines and infrastructure are acknowledged as established infrastructure on the properties and any rerouting or relocation would be for the cost of the applicant/developer.

That Eskom rights or servitudes, including agreements with any of the landowners, obtained for the operation and maintenance of these existing power lines and infrastructure be acknowledged and honoured throughout its lifecycle which include, but are not limited to:

- I. Having 24 hour access to its infrastructure according to the rights mentioned in (a) above.
- II. To perform maintenance (structural as well as servitude – vegetation management) on its infrastructure according to its maintenance programmes and schedules.
- III. To upgrade or refurbish its existing power lines and infrastructure as determined by Eskom.
- IV. To perform any other activity not listed above to ensure the safe operation and maintenance of the Eskom power lines or infrastructure.

Western Region  
Eskom Road, Brackenfell, 7560  
PO Box 222, Brackenfell, 7561

Eskom Holdings SOC Limited Reg No 2002/015527/06



- v. Eskom shall not be liable for the death or injury of any person, or for loss of or damage to any property, whether as a result of the encroachment or use of the area where Eskom has its services, by the applicant, his/her agent, contractors, employees, successors in title and assignee.
- vi. The applicant indemnifies Eskom against loss, claims or damages, including claims pertaining to interference with Eskom services, apparatus or otherwise.
- vii. Eskom shall at all times have unobstructed access to and egress from its services.
- viii. Any development which necessitates the relocation of Eskom's services will be to the account of the developer.

**PLEASE CONTACT AND MAKE APPOINTMENT: PIKETBERG CNC- BUKS BURGER 022 913 6311, 082 771 7646 BEFORE WORKING IN CLOSE PROXIMITY TO ANY ESKOM OVERHEAD POWER LINES.**

The above is a requirement under the Occupational Health and Safety Act (Act No. 85 of 1993) to ensure safety.

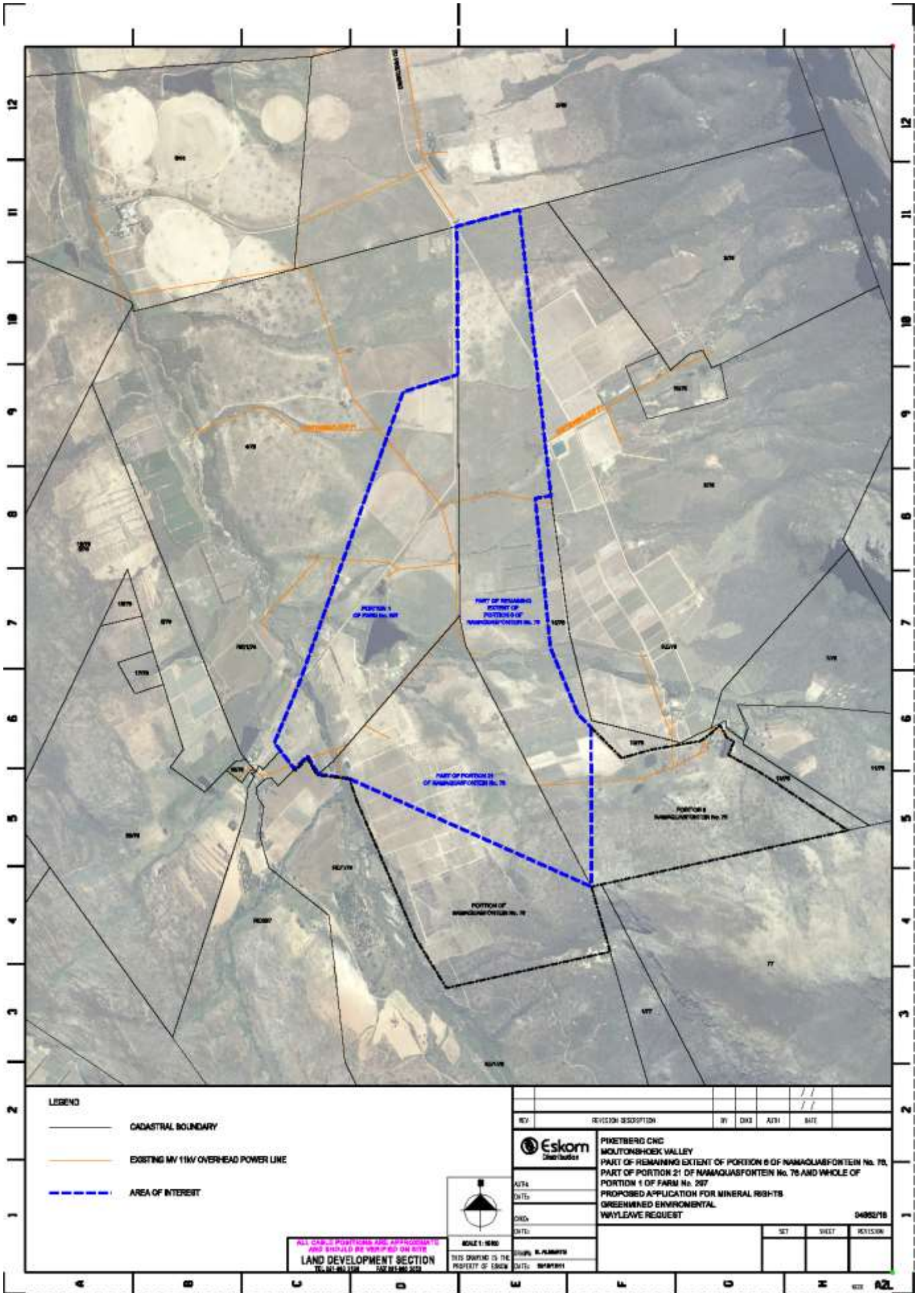
Please apply to your local Eskom office (Sales and Customers) for a new electricity connection or an increase in your supply.

Should it be necessary to move any of the Eskom services a written request must be given to the local Eskom office. It must be noted that it will take 3 month or longer to move any power line and that the cost of moving a power line will be for the applicant's account.

Yours sincerely



**PHUMEZA QWASHU  
LAND DEVELOPMENT**



- LEGEND**
- CADASTRAL BOUNDARY
  - EXISTING MV 11kV OVERHEAD POWER LINE
  - - - AREA OF INTEREST

ALL DIMENSIONS AND APPROXIMATE  
AND SHOULD BE VERIFIED ON SITE  
**LAND DEVELOPMENT SECTION**  
TEL: 011-861 1111 FAX: 011-861 2028



SCALE 1:1000  
THIS DRAWING IS THE  
PROPERTY OF Eskom

REV	REVISION DESCRIPTION	BY	CHK	APP	DATE

**Eskom**  
Energy Services

AUTH: \_\_\_\_\_  
DATE: \_\_\_\_\_

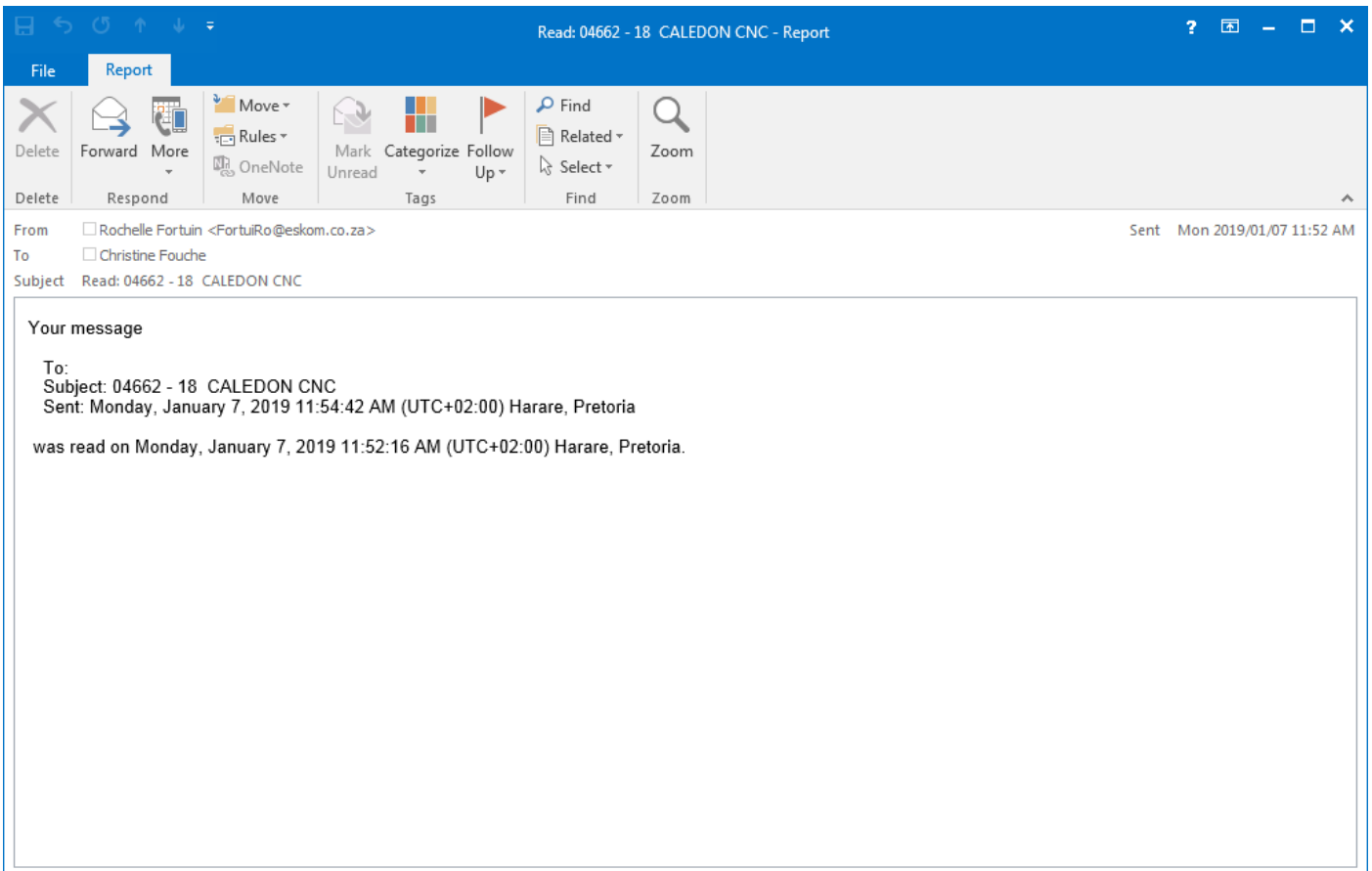
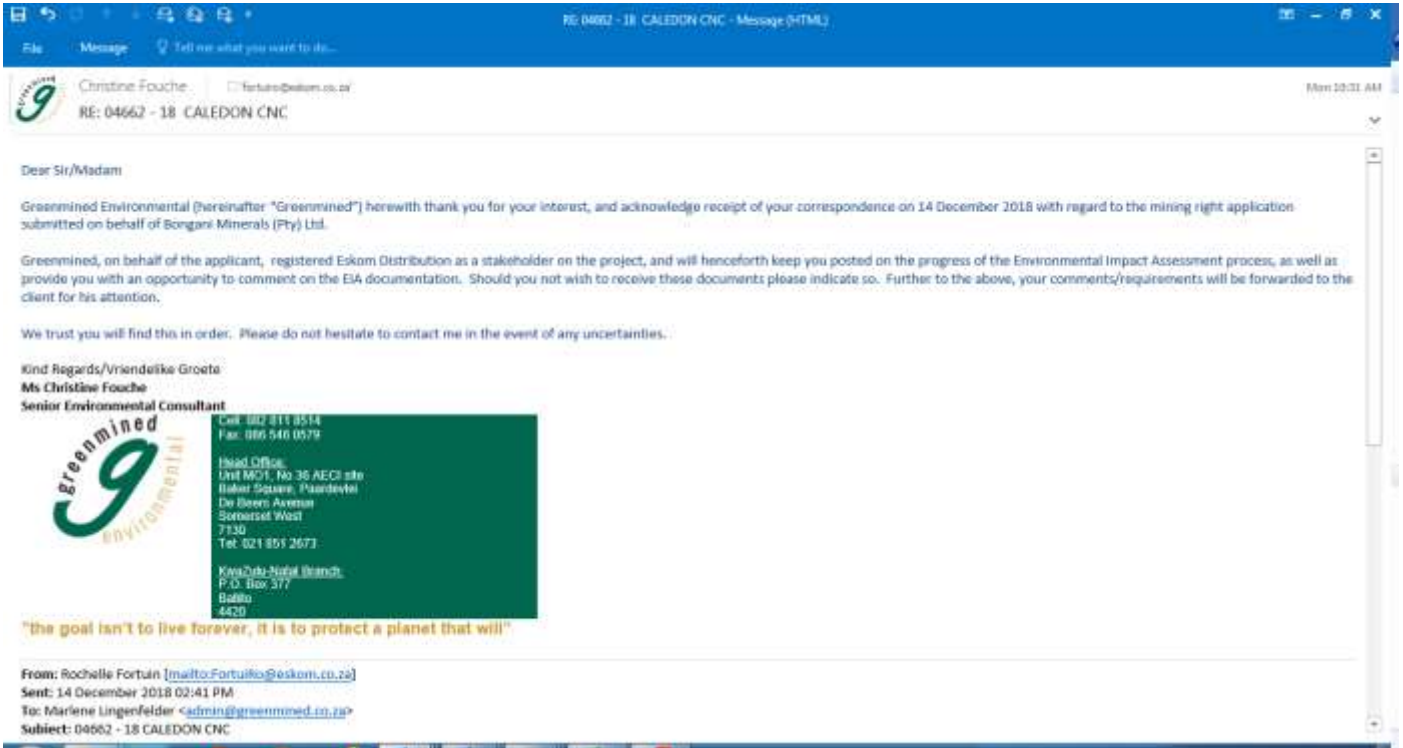
CHKD: \_\_\_\_\_  
DATE: \_\_\_\_\_

DRWN: **S. PLAMBERT**  
DATE: 08/08/2018

**PIKETBERG CNG**  
**MOUTONSHOEK VALLEY**  
**PART OF REMAINING EXTENT OF PORTION 8 OF NAMAQUASFONTEIN No. 76,**  
**PART OF PORTION 21 OF NAMAQUASFONTEIN No. 76 AND WHOLE OF**  
**PORTION 1 OF FARM No. 287**  
**PROPOSED APPLICATION FOR MINERAL RIGHTS**  
**GREENMINED ENVIRONMENTAL**  
**WAYLEAVE REQUEST**

04852/18


# PROOF OF RESPONSE TO ESKOM ON 7 JANUARY 2019



# CORRESPONDENCE RECEIVED FROM KROM ANTONIES BEWAREA ON 8 JANUARY 2019

File Message Tell me what you want to do...

FW: Background Information Document - Bongani Minerals (Pty) Ltd- Krom Antoniesrivier Bewarea - Message (HTML)

Marlene Lingenfelder | Christine Fauche

FW: Background Information Document - Bongani Minerals (Pty) Ltd- Krom Antoniesrivier Bewarea

Piketberg

You replied to this message on 2019/01/08 07:01 AM.

---

**From:** Bennie & Jacqui van der Merwe [mailto:[namaquas@intekom.co.za](mailto:namaquas@intekom.co.za)]  
**Sent:** 14 December 2018 10:43 AM  
**To:** Marlene Lingenfelder <[admin@greenmined.co.za](mailto:admin@greenmined.co.za)>  
**Subject:** Re: Background Information Document - Bongani Minerals (Pty) Ltd- Krom Antoniesrivier Bewarea

Geagte Marlene Lingenfelder

Ek was en bly 'n geaffekteerde persoon, en net so almal aan wie jul hierdie dokument stuur. Ons verwag dat julle almal outomaties weer op jul lys sal sit.

Kan jul asb hierdie dokument so gou as moontlik in Afrikaans en Xhosa stuur? Die geaffekteerde gebied is meestal Afrikaans en Xhosa en bittermin Engels. Soos jy seker weet is dit die Boland.

Ons vind dit ook afstootlik dat hierdie kennisgewings uitgestuur word net voor die vakansie seisoen.

Ek aanvaar dat jul ook nie bekommerd is oor jul reputasie nie. Vra maar vir Withers Environmental. Ek hoop jul wil wel die "planeet beskerm."

Formeel die uwe  
Jacqui van der Merwe  
Sekretaresse  
Krom Antonie Bewarea

# PROOF OF RESPONSE TO KROM ANTONIES BEWAREA ON 8 JANUARY 2019



Geagte Mev. Van der Merwe

Greenmined Environmental (hierna "Greenmined") erken hiermee ontvangs van u skrywe, soos ontvang op 14 Desember 2018, ten opsigte van die mynreg aansoek wat namens Bongani Minerals (Edms) Bpk ingedien is.

Greenmined, namens die aansoeker, het u as 'n belanghebbende en geaffekteerde party (B&GP) op die projek geregistreer en sal u voortaan op hoogte hou van die vordering van die omgewingsinvoedbepalingsproses (OIB), u sal ook die geleentheid gebied word om kommentaar te lewer op die OIB-dokumentasie. Neem asb kennis dat ons reeds die B&GP'e gekontak het wat op die vorige mynregaansoek (soos hanteer deur Withers Environmental) geregistreer was. Aangesien die aansoek 'n tyd gelede plaasgevind het (2009), kry ons heelwat terugvoer van persone wat nie meer in die omgewing woon, of betrokke wil wees nie.

Die dokument kan in Afrikaans en Xhosa beskikbaar gestel word. Kan u ons asb voorsien van die kontakbesonderhede van die Xhosa en Afrikaanssprekende B&GP'e om ons in staat te stel om hulle dienooreenkomstig te kontak?

Let asseblief daarop dat die kommentaar-/registrasieperiode tot 5 Februarie 2019 strek.

Ons vertrou dat u die bogenoemde in orde vind. Kontak my gerus indien daar enige onsekerhede is.

Kind Regards/Vriendelike Groete

Ms Christine Fouche

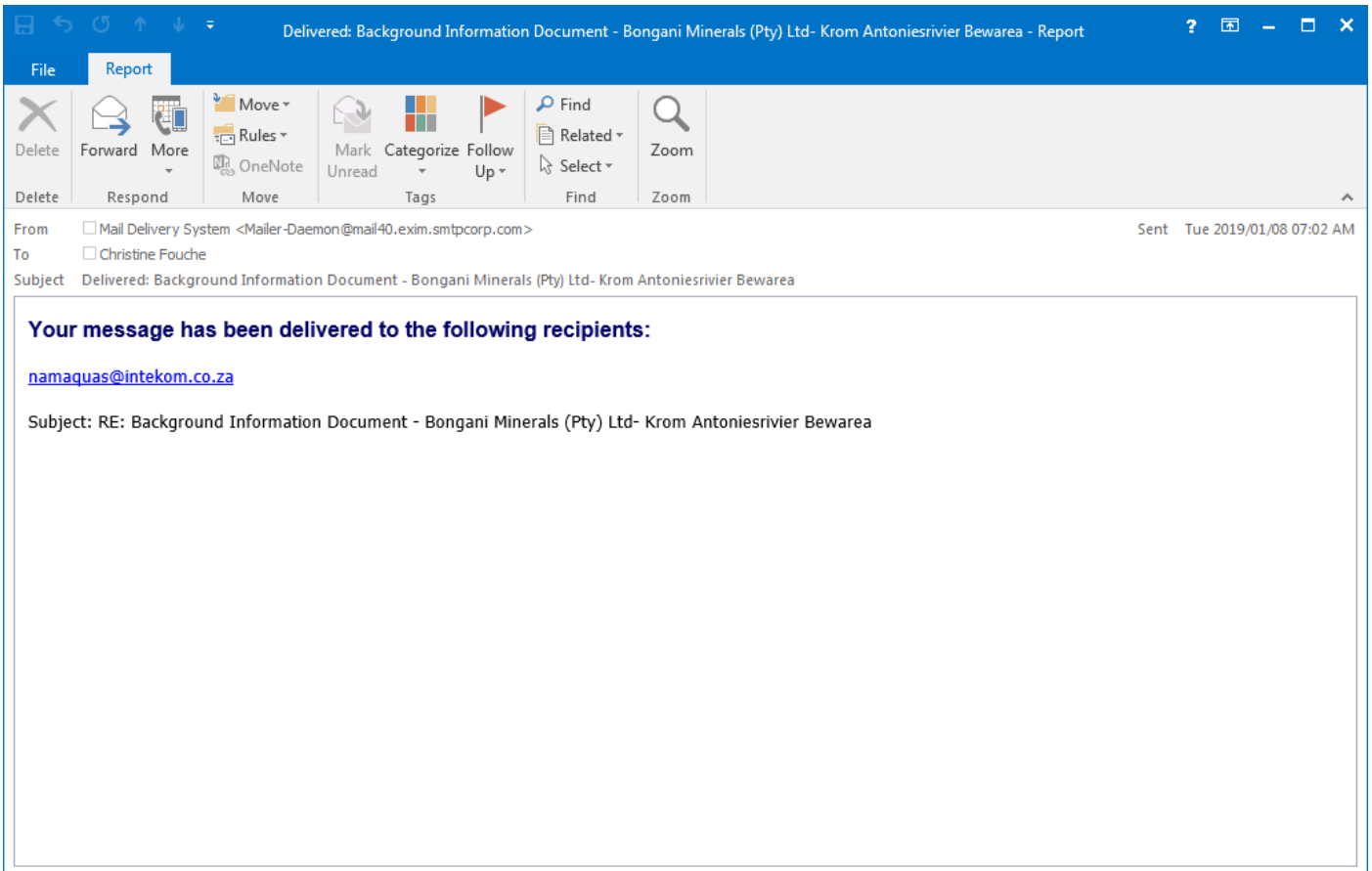
Senior Environmental Consultant



Cell: 082 811 8514  
Fax: 006 546 0579

Head Office:  
Unit MD1, No 36 AECI site  
Baker Square, Parkview  
De Beers Avenue  
Somerset West  
7130  
Tel: 021 851 2673

KwaZulu-Natal Branch:  
P.O. Box 377  
Ballito  
4420



**CORRESPONDENCE RECEIVED FROM WEST COAST DISTRICT MUNICIPALITY (CINDY GANTEN- BEIN) ON 5 DECEMBER 2018**



DMR Reference Number: To be confirmed



**BACKGROUND INFORMATION DOCUMENT**

Are there any other organisations or individuals that you feel should be invited to comment? If so, please provide their contact details:

Contact name	Angla Soubert
Organisation (if applicable)	Bergviolet Local Municipality - Air Quality
Address	
Tel.	022 - 783 1112
Fax	
E-mail	joubert@bergmun.org.za

Your feedback is valued and will be addressed appropriately.

Kind Regards

Christine Fouche  
Greenmined Environmental



**BACKGROUND INFORMATION DOCUMENT**

**CONTACT DETAILS**

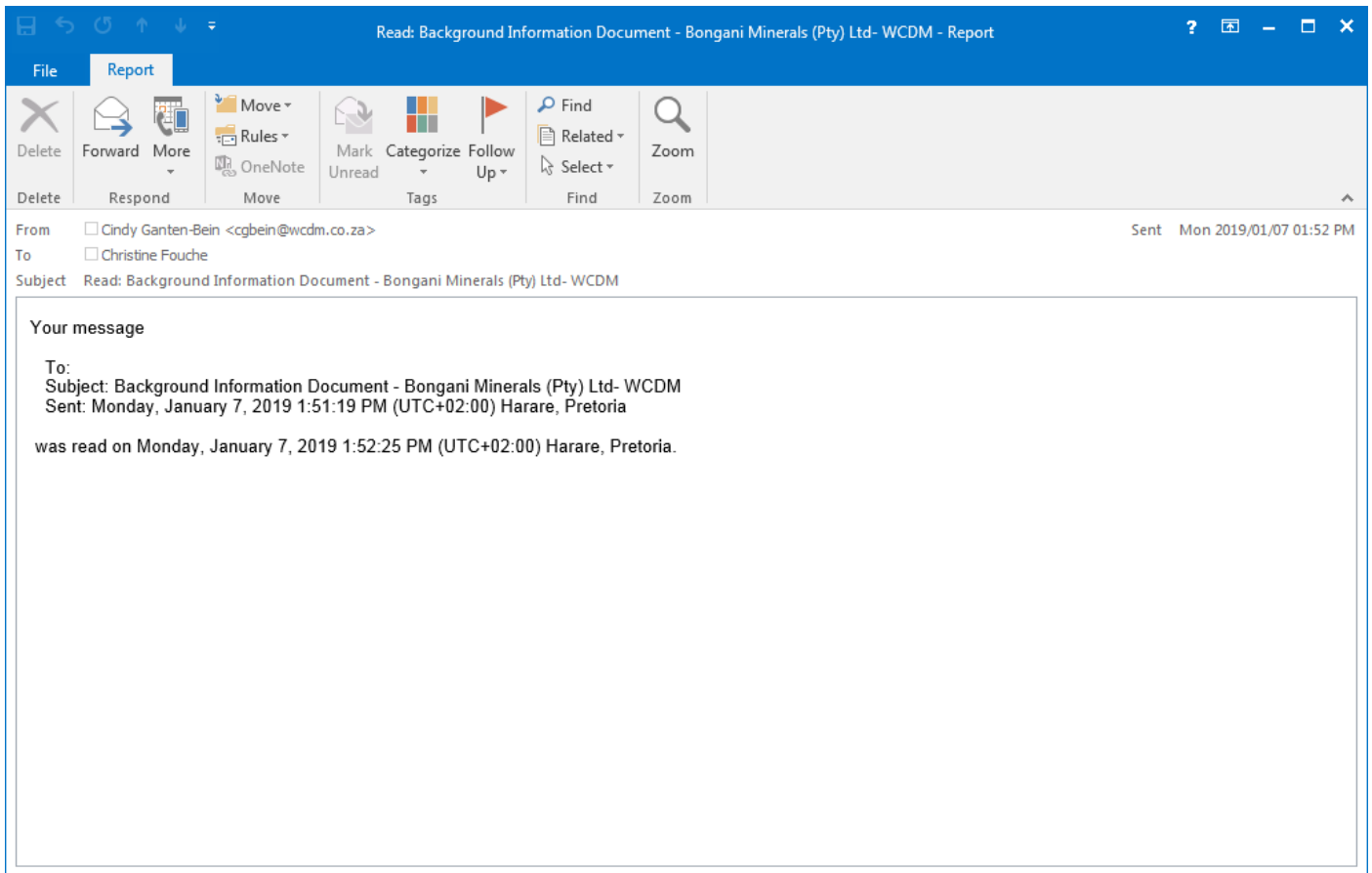
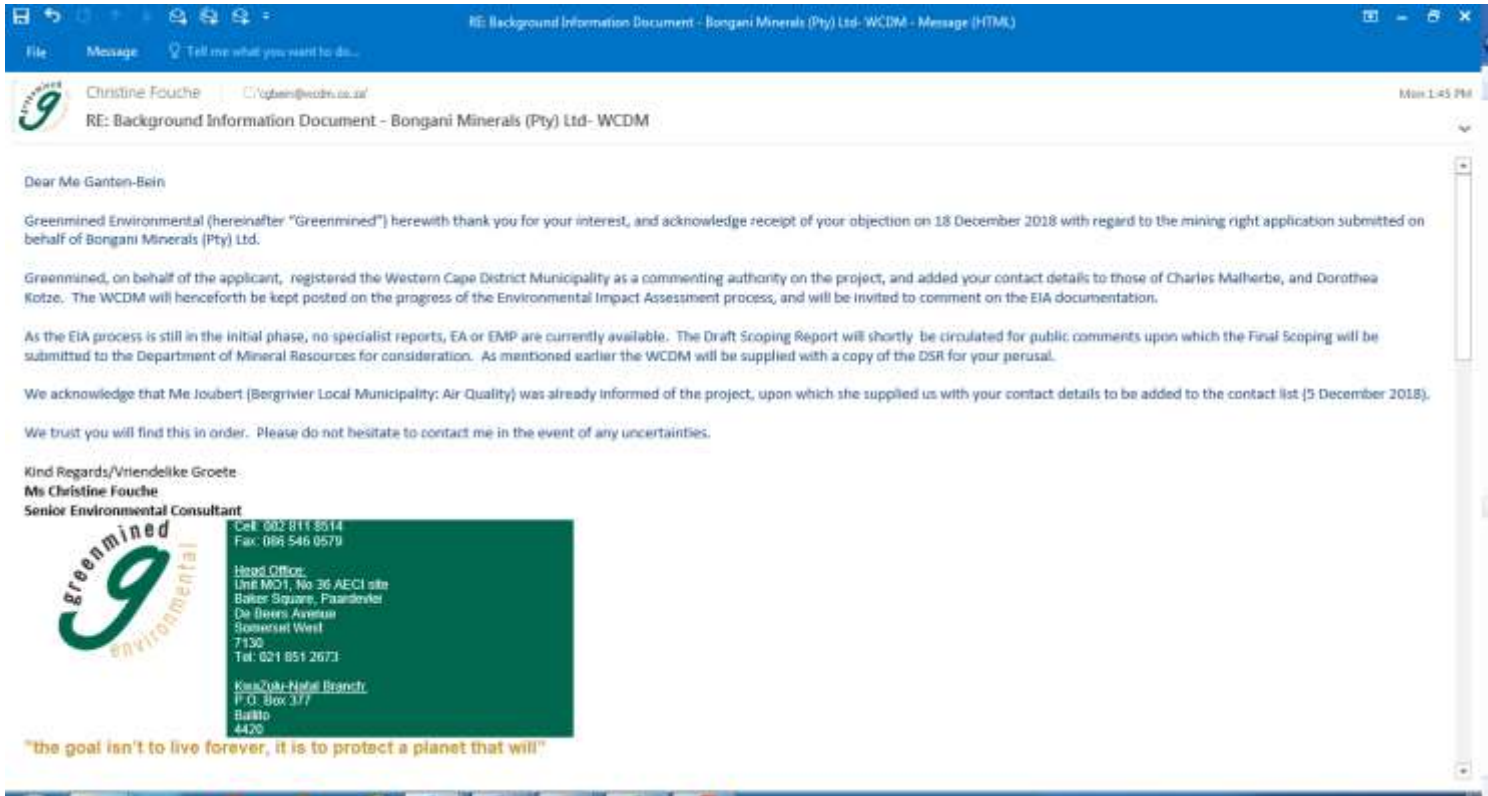
Name/Name	Cindy Gorman-Bein
Organisation/Instansie	West Coast District Municipality
Interest/Belange	As Manager: Air Quality for the West Coast DM Municipal area.
Postal Address/Pos Adres	P.O. Box 242, Mootreesburg, 7310
Tel	022 - 713 5950
Fax/Faks	022 - 713 5952
E-mail/E-pos	cgbein@wcdm.co.za

**COMMENTS/ OPMERKINGS**

Object / No Objection:	object
Request additional Information:	Please provide the specialise report for commenting. Provide the environmental authorisation granted. Provide a fugitive EMP
Concerns:	Dust monitoring to be done in accordance with the National Dust Control Regulations. Ensure that the Bergvliet local Air Quality officer is also informed.

Signature:  \_\_\_\_\_


# PROOF OF RESPONSE TO WEST COAST DISTRICT MUNICIPALITY (CINDY GANTEN- BEIN) ON 7 JANUARY 2019



**CORRESPONDENCE RECEIVED FROM WEST COAST DISTRICT MUNICIPALITY  
(DORETHA KOTZE) ON 11 DECEMBER 2018**

FW: Background Information Document - Bongani Minerals (Pty) Ltd- WCDM...

File Message Tell me what you want to do...

 Marlene Lingenfelder |  Christine Fouche 2018/12/11

**FW: Background Information Document - Bongani Minerals (Pty) Ltd- WCDM**

Piketberg

**i** You forwarded this message on 2018/12/13 07:09 AM.

**To:** Marlene Lingenfelder <[admin@greenmined.co.za](mailto:admin@greenmined.co.za)>  
**Subject:** RE: Background Information Document - Bongani Minerals (Pty) Ltd- WCDM

Madam

Kindly register the West Coast District Municipality as an Interested and Affected Party for the proposal.

Information to be sent to:

The Municipal Manager: [mm@wcdm.co.za](mailto:mm@wcdm.co.za)  
and WCDM Records: [westcoastdm@wcdm.co.za](mailto:westcoastdm@wcdm.co.za)


Regards

Doretha Kotze  
Stads- en Streekbeplanner/Town and Regional Planner  
Weskus Distriksmunisipaliteit  
Langstraat 58 Long Street  
Posbus 242 PO Box  
MOORREESBURG 7310  
Tel: 022 422 9522

**PROOF OF RESPONSE TO WEST COAST DISTRICT MUNICIPALITY (DORETHA KOTZE) ON  
13 DECEMBER 2018**

FW: Background Information Document - Bongani Minerals (Pty) Ltd- WCD...

File Message Tell me what you want to do...

 Christine Fouche |  dkotze@wcdm.co.za;  Marlene Lingenfelder ▾ 2018/12/13

**FW: Background Information Document - Bongani Minerals (Pty) Ltd- WCDM**


Dear Me Kotze

Greenmined Environmental (hereinafter "Greenmined") herewith thank you for your interest in the project, and acknowledge receipt of your correspondence received 5 December 2018 with regard to the proposed mining right application to be submitted on behalf of Bongani Minerals (Pty) Ltd.

Greenmined, on behalf of the applicant, registered you as representative of the West Coast District Municipality (WCDM) on the project, and will henceforth keep you posted on the progress of the Environmental Impact Assessment process. Please note that Mr C Malherbe and Me C Ganten-Bein were also registered as representatives of the WCDM.

We trust you will find this in order. Please do not hesitate to contact me in the event of any uncertainties.

Kind Regards/Vriendelike Groete  
**Ms Christine Fouche**  
Senior Environmental Consultant

 **Cell: 082 811 8514**  
**Fax: 086 546 0579**

**Head Office:**  
Unit MO1, No 36 AECI site  
Baker Square, Paardevlei  
De Beers Avenue  
Somerset West  
7130

Delivered: Background Information Document - Bongani Minerals (Pty) Ltd- WCDM - Report

File Report

Delete Forward More Move Rules Mark Unread Categorize Follow Up Find Related Select Zoom

From  Mail Delivery System <Mailer-Daemon@mail40.exim.smtpcorp.com> Sent Thu 2018/12/13 07:10 AM

To  Christine Fouche

Subject Delivered: Background Information Document - Bongani Minerals (Pty) Ltd- WCDM

**Your message has been delivered to the following recipients:**

[dkotze@wcdm.co.za](mailto:dkotze@wcdm.co.za)

Subject: FW: Background Information Document - Bongani Minerals (Pty) Ltd- WCDM

**CORRESPONDENCE RECEIVED FROM WEST COAST DISTRICT MUNICIPALITY (CHARLES MALHERBE) ON 5 DECEMBER 2018**

File Message Tell me what you want to do... FW: Background Information Document - Bongani Minerals (Pty) Ltd- WCD...

Marlene Lingenfelder | Christine Fouche 2018/12/05  
FW: Background Information Document - Bongani Minerals (Pty) Ltd- WCDM

Piketberg

You forwarded this message on 2018/12/06 07:11 AM.

**To:** Marlene Lingenfelder <[admin@greenmined.co.za](mailto:admin@greenmined.co.za)>  
**Subject:** RE: Background Information Document - Bongani Minerals (Pty) Ltd- WCDM

Hi Marlene

I would like to register as an I&AP and would like a copy of the Draft Scoping Report.

CONTACT DETAILS:

Name/Name: Charles Malherbe  
Organisation/Instansie: West Coast District Municipality  
Interest/Belange: Environmental and Socio Economic Impacts of the application/project  
Postal Address/Pos Adres: PO Box 242; Moorreesburg; 7310  
Tel: 022 433 8400  
E-mail/E-pos/: [cjmalherbe@wcdm.co.za](mailto:cjmalherbe@wcdm.co.za)

Kind regards  
C

# PROOF OF RESPONSE TO WEST COAST DISTRICT MUNICIPALITY (CHARLES MALHERBE) ON 6 DECEMBER 2018



The screenshot shows an email client interface. The window title is "FW: Background Information Document - Bongani Minerals (Pty) Ltd- WCD...". The sender is Christine Fouche, with email addresses c.jmalherbe@wcdm.co.za and Marlene Lingenfelder. The subject is "FW: Background Information Document - Bongani Minerals (Pty) Ltd- WCDM". The date is 2018/12/06. The email body contains the following text:

Dear Mr Malherbe

Greenmined Environmental (hereinafter "Greenmined") herewith acknowledge receipt of your correspondence received 5 December 2018 with regard to the proposed mining right application to be submitted on behalf of Bongani Minerals (Pty) Ltd.

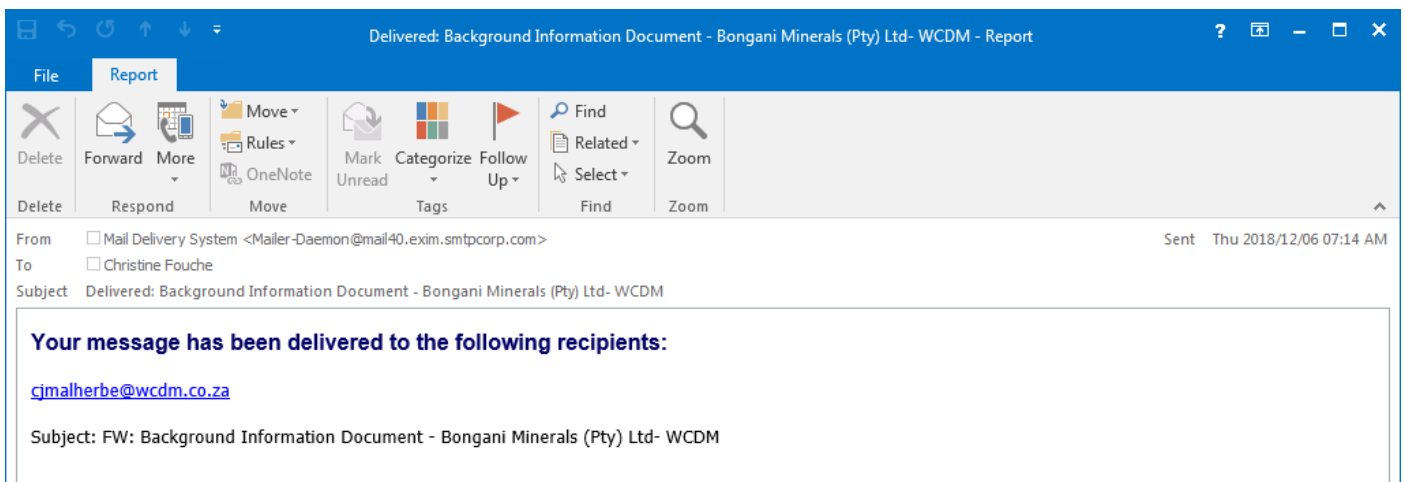
Greenmined, on behalf of the applicant, registered you as an interested and affected party (I&AP) on the project, and will henceforth keep you posted on the progress of the Environmental Impact Assessment process, and supply you with a copy of the draft Scoping Report in due course.

We trust you will find this in order. Please do not hesitate to contact me in the event of any uncertainties.

Kind Regards/Vriendelike Groete  
**Ms Christine Fouche**  
Senior Environmental Consultant

 Cell: 082 811 8514  
Fax: 086 546 0579

Head Office:  
Unit MO1, No 36 AECI site  
Baker Square, Paardevlei  
De Beers Avenue  
Somerset West  
7130



The screenshot shows an email client interface displaying a delivery report. The window title is "Delivered: Background Information Document - Bongani Minerals (Pty) Ltd- WCDM - Report". The report includes the following information:

From:  Mail Delivery System <Mailer-Daemon@mail40.exim.smtpcorp.com> Sent: Thu 2018/12/06 07:14 AM

To:  Christine Fouche

Subject: Delivered: Background Information Document - Bongani Minerals (Pty) Ltd- WCDM

**Your message has been delivered to the following recipients:**

[c.jmalherbe@wcdm.co.za](mailto:c.jmalherbe@wcdm.co.za)

Subject: FW: Background Information Document - Bongani Minerals (Pty) Ltd- WCDM

**CORRESPONDENCE RECEIVED FROM WESTERN CAPE DEPARTMENT OF  
AGRICULTURE ON 7 JANUARY 2019**



DMR Reference Number: To be confirmed



**BACKGROUND INFORMATION DOCUMENT**

**CONTACT DETAILS**

Name/Name	JAN SMIT
Organisation/Instansie	WC DEPT OF AGRICULTURE
Interest/Belange	SALA 70/70 & CARA 43/83
Postal Address/Pos Adres	PO BOX 138 MOORREESBURG
Tel	022 433 8902
Fax/Faks	—
E-mail/E-pos	JANUS@ELSGOBURG.COM

**COMMENTS/ OPMERKINGS**


Object / No Objection:	YES - OBJECT
Request additional information:	
Concerns:	NOT ABLE TO SUPPORT PROPOSED MINING DUE TO IMPACT ON AGRICULTURE AND NATURAL RESOURCES

Signature: \_\_\_\_\_

**PROOF OF RESPONSE TO WESTERN CAPE DEPARTMENT OF AGRICULTURE ON 7 JANUARY 2019**

RE: Bongani - Message (HTML)

File Message Tell me what you want to do...

 Christine Fouche | 'jans@elsenburg.com'; 'corvdw@elsenburg.com'; 'brandonl@elsenburg.com' | Mon 12:48 PM

**RE: Bongani**


Dear Sir

Greenmined Environmental (hereinafter "Greenmined") herewith thank you for your interest, and acknowledge receipt of your objection on 14 December 2018 with regard to the mining right application submitted on behalf of Bongani Minerals (Pty) Ltd.

Greenmined, on behalf of the applicant, registered the Western Cape Department of Agriculture as a commenting authority on the project, and will henceforth keep you posted on the progress of the Environmental Impact Assessment process, as well as provide you with an opportunity to comment on the EIA documentation.


We trust you will find this in order. Please do not hesitate to contact me in the event of any uncertainties.

Kind Regards/Vriendelike Groete  
**Ms Christine Fouche**  
Senior Environmental Consultant


 Cell: 082 811 8514  
Fax: 086 546 0579  
Head Office:  
Unit MO1, No 36 AECI site  
Baker Square, Paardevlei  
De Beers Avenue  
Somerset West  
7130

Read: Bongani - Message (HTML)

File Message Tell me what you want to do...

 Van der Walt, Cor <CorvdW@elsenburg.com> | Christine Fouche | 1 | Mon 1:09 PM

**Read: Bongani**

 Read: Bongani  
Outlook item

"All views or opinions expressed in this electronic message and its attachments are the view of the sender and do not necessarily reflect the views and opinions of the Western Cape Government (the WCG). No employee of the WCG is entitled to conclude a binding contract on behalf of the WCG unless he/she is an accounting officer of the WCG, or his or her authorised representative. The information contained in this message and its attachments may be confidential or privileged and is for the use of the named recipient only, except where the sender specifically states otherwise. If you are not the intended recipient you may not copy or deliver this message to anyone."



Read: Bongani - Message (HTML)

File Message Tell me what you want to do...

Smit, Jan <JanS@elsenburg.com> | Christine Fouche | 1 | Mon 1:43 PM

Read: Bongani

Read: Bongani Outlook item

"All views or opinions expressed in this electronic message and its attachments are the view of the sender and do not necessarily reflect the views and opinions of the Western Cape Government (the WCG). No employee of the WCG is entitled to conclude a binding contract on behalf of the WCG unless he/she is an accounting officer of the WCG, or his or her authorised representative. The information contained in this message and its attachments may be confidential or privileged and is for the use of the named recipient only, except where the sender specifically states otherwise. If you are not the intended recipient you may not copy or deliver this message to anyone."

**Disclaimer**

The information contained in this communication from the sender is confidential. It is intended solely for use by the recipient and others authorized to receive it. If you are not the recipient, you are hereby notified that any disclosure, copying, distribution or taking action in relation of the contents of this information is strictly prohibited and may be unlawful.

This email has been scanned for viruses and malware, and may have been automatically archived by **Mimecast Ltd**, an innovator in Software as a Service (SaaS) for business. Providing a **safer** and **more useful** place for your human generated data. Specializing in; Security, archiving and compliance. To find out more [Click Here](#).

## LIST OF REGISTERED INTERESTED AND AFFECTED PARTIES

LANDOWNERS / SURROUNDING LANDOWNERS / INTERESTED AND AFFECTED PARTIES				
✂ Adams, C	✂ Elands Bay Environmental and Development Action Group (EBEDAG)	✂ Labuschagne, F	✂ Pastoor, A	✂ Talmakkies, R
✂ Adams, P	✂ Enslin, S	✂ Lamoor, W	✂ Paulse, K	✂ Tanfi, N
✂ African Paddling Association	✂ Esterhuysen, F	✂ Landman, S	✂ Pedro, L	✂ Tayi, S
✂ Alexander, D	✂ Esterhuysen, S	✂ Langkilde, D	✂ Penn, N	✂ Taylor, D
✂ Alexander, L	✂ Fairhead, J	✂ Large, D	✂ Pienaar, J	✂ Taylor, E
✂ Alexander, S	✂ Farmer, L	✂ Lategan, W	✂ Pieters, A	✂ Taylor, G
✂ Amos, L	✂ Ferguson, B	✂ Laubscher, JPS	✂ Pieters, D	✂ Taylor, L
✂ Andrews, F	✂ Fieland, AS	✂ Lavern, A	✂ Pieters, D	✂ Taylor, N
✂ Andrews, G	✂ Fieland, J	✂ Le Roux, N	✂ Pieters, J	✂ Taylor, NA
✂ Baadjies, J	✂ Filander, J	✂ Lebisa, PR	✂ Pieters, M	✂ Taylor, S
✂ Bailey, B	✂ Fleur, M	✂ Leggatt, C	✂ Pieters, S	✂ Taylor, T
✂ Bakker, C	✂ Fourie, AC	✂ Leinberger, G	✂ Plaatjies, A	✂ Ten Hoorn Boer, H
✂ Bakkes, N	✂ Fourie, B	✂ Leinberger, K	✂ Place, G	✂ Terblanche, J
✂ Banghoek Gamer Reserve	✂ Fourie, P	✂ Lemi, Z	✂ Potgieter, H	✂ Thembani, N
✂ Bango, N	✂ Frampton, M	✂ Lenee, R	✂ Potsone, Z	✂ Thokotsi, E
✂ Bango, S	✂ Frans, C	✂ Lennard, J	✂ Presence, J	✂ Thomson, D
✂ Barbosa, S	✂ Franse, C	✂ Levanon, K	✂ Pretorius, H	✂ Thorough Breeders Association
✂ Baretta, G	✂ Franse, C	✂ Lindsay, R	✂ Prinsloo, S	✂ Tieties, J
✂ Basson, G	✂ Franse, K	✂ Links, E	✂ Pruter, H	✂ Titus, A
✂ Basson, G	✂ Franse, M	✂ Little, R	✂ Pulfrich, A (Pisces Environmental Services)	✂ Todd, A & J
✂ Baty, S (Matroozefontein Farm & Unifrutti)	✂ Fransman, J	✂ Little Swift Investments (Pty) Ltd	✂ Qebisa, N	✂ Tomboxolompayxpoli, N
✂ Beautement, V	✂ Fredericks, M (!Aman Traditional Authority)	✂ Lombard, T	✂ Rabela, A	✂ Toontjies, N
✂ Beckman, R	✂ Fredericks, N	✂ Lombard, T	✂ Rabela, B	✂ Toontjies, TA
✂ Beech, C	✂ Freemantle, R. J	✂ Lottering, L	✂ Ralphs, M	✂ Toontjies, W
✂ Bertish, G	✂ Friends of Verlorenvlei	✂ Lottering, L	✂ Reyneke, J	✂ Treadaway, M
✂ Beukes, A	✂ Fynbos Fish Trust	✂ Lottering, N	✂ Roux, D	✂ Uys, T
✂ Bezuidenhout, J	✂ Gaiza, J	✂ Louw, A	✂ Roux, K	✂ Van Aswegen, E
✂ Bhushula, N	✂ Galan, S	✂ Louw, C	✂ Roux, S	✂ Van den Berg, W
✂ Bjergfelt, C	✂ Geldenhuys, W	✂ Louw, D	✂ Ryan, P	✂ Van der Merwe, B
✂ Black, M		✂ Louw, G	✂ Sabbat, M	✂ Van der Merwe, J
		✂ Louw, JA	✂ Sabbat, WR	✂ Van der Merwe, M

**LANDOWNERS / SURROUNDING LANDOWNERS / INTERESTED AND AFFECTED PARTIES**

✘ Bleeker, K	✘ Germond, M	✘ Louw, JF	✘ Sakati, J	✘ Van der Merwe, S
✘ Bokkomlaan Action Group	✘ Glass, S	✘ Louw, L	✘ Saroon, H	✘ Van der Velde, M
✘ Boland Stud	✘ Goeieman, M	✘ Louw, M	✘ Saroon, M	✘ Van der Westhuizen, D
✘ Bonisi, M	✘ Goeieman, S	✘ Louw, M	✘ Saroon, MM	✘ Van der Westhuizen, M
✘ Boois, E	✘ Goliath, A	✘ Louw, R	✘ Schaffers, P	✘ Van der Westhuizen, S
✘ Boois, E	✘ Goliath, B	✘ Louw, R	✘ Schmidlin, S	✘ Van Litsenborgh, D
✘ Boois, M	✘ Goliath, J	✘ Louwrens, E	✘ Schmitt, H	✘ Van Litsenborgh, F
✘ Boois, N	✘ Goliath, J	✘ Maarman, A	✘ Schnetler, P	✘ Van Niekerk, JC
✘ Boonzaaier, D	✘ Goliath, M	✘ Maarman, G	✘ Schoeman, H	✘ Van Rensburg, M
✘ Boonzaaier, JF	✘ Goliath, SL	✘ Maarman, H	✘ Schoeman, S	✘ Van Rooyen, D
✘ Boonzaaier, K	✘ Goliath, V	✘ Maarman, J	✘ Scholtz, M	✘ Van Rooyen, D
✘ Boonzaaier, L	✘ Goliath, S	✘ Maarman, M	✘ September, M	✘ Van Rooyen, J
✘ Booyesen, A	✘ Gomes, F	✘ Maarman, S	✘ September, M	✘ Van Schalkwyk, M
✘ Booyesen, D	✘ Good, J	✘ Maarman, S	✘ Sheard, B	✘ Van Schoor, JC
✘ Booyesen, G	✘ Gordon, B	✘ MacLachlan, J	✘ Sheard, G	✘ Van Wyk IJ
✘ Booyesen, M	✘ Gordon, D	✘ Madikane, K	✘ Sheard, M	✘ Van Wyk, A
✘ Booyesen, R	✘ Gravity Sea Kayaking	✘ Majombe, N	✘ Shelton, J	✘ Van Wyk, A
✘ Botes, J	✘ Gresse, F	✘ Majombe, N	✘ Shompana, J	✘ Van Wyk, A
✘ Botha, G	✘ Griffiths, P	✘ Makele, Y	✘ Sias, WJ	✘ Van Wyk, C
✘ Botha, G	✘ Grutter, H	✘ Makoae, MP	✘ Siphezi, S	✘ Van Wyk, C
✘ Botha, J	✘ Grutter, M	✘ Makoae, P	✘ Sit, E	✘ Van Wyk, J
✘ Botha, S	✘ Hall, S	✘ Malamoglou, S	✘ Siyabulela, M	✘ Van Wyk, K
✘ Bothma, D	✘ Halvorsen, M	✘ Malgas, B	✘ Skirmaans, K	✘ Van Wyk, L
✘ Bothma, M	✘ Hanekom, A	✘ Marais, A	✘ Skirmaans, M	✘ Van Wyk, L
✘ Bothma, P	✘ Hans, T	✘ Maré, A	✘ Smit, A	✘ Van Wyk, M
✘ Bredina, N	✘ Hans, W	✘ Maré, R	✘ Smit, AL	✘ Van Wyk, M
✘ Brink JT	✘ Harrison, K	✘ Maré, S	✘ Smit, AM	✘ Van Wyk, M
✘ Brink, P	✘ Hartse, A	✘ Maree, JH	✘ Smit, D	✘ Van Wyk, M
✘ Broddle, P	✘ Hastag, N	✘ Markus, D	✘ Smit, G	✘ Van Wyk, T
✘ Brummer, K	✘ Haw, C	✘ Masterson, M	✘ Smit, G	✘ Van Zyl, C
✘ Bullard, Q	✘ Hawkins, C	✘ Matebisa, P	✘ Smit, GJ	✘ Van Zyl, E
✘ Bulpitt, G	✘ Hayes, P	✘ Matinkinca, A	✘ Smit, H	✘ Van Zyl, J
✘ Butler, N	✘ Hecter, D	✘ Matthews, C	✘ Smit, HP	✘ Van Zyl, M

**LANDOWNERS / SURROUNDING LANDOWNERS / INTERESTED AND AFFECTED PARTIES**

✘ Cape Town Tourism	✘ Hector, A	✘ Matthews, L	✘ Smit, J	✘ Van Zyl, S
✘ Carolus, L	✘ Hector, G	✘ Maysisela, N	✘ Smit, J	✘ Van Zyl, W
✘ Cassie, D	✘ Hector, O	✘ Mbasu, M	✘ Smit, P	✘ Velddrif Chamber of Commerce
✘ Cetywayo, S	✘ Heering, L	✘ Mboniswa, N	✘ Smit, R	✘ Velddrif Tourism
✘ Cetywayo, S	✘ Henderson, H	✘ Mbuweni, L	✘ Smit, W	✘ Venter, A
✘ Cillie, R	✘ Henning, A	✘ Mbyru, S	✘ Smit, WJ	✘ Venter, M
✘ Claasen, S	✘ Hessling, P	✘ McCarthy, J	✘ Smith, A	✘ Vercuief, W
✘ Claasen, S	✘ Hill, H	✘ McKay, P	✘ Smith, C	✘ Vermeulen, E
✘ Claassen, H	✘ Hlekani, A	✘ Mdanise, J	✘ Smith, C	✘ Vermeulen, N
✘ Clark, B	✘ Hlekani, A	✘ Mdlelemba, A	✘ Smith, E	✘ Vermeulen, W
✘ Clark, S	✘ Howell, M	✘ Mdlelemba, V	✘ Smith, E	✘ Visagie, K
✘ Coetzee, C	✘ Hrnana, V	✘ Mdlelemba, Z	✘ Smith, F	✘ Visser, C
✘ Coetzee, M (Marcec Legal Consulting)	✘ Hugo, M	✘ Mdlembe, A	✘ Smith, F	✘ Visser, M
✘ Coetzee, R	✘ Hutchings, K	✘ Mdunylwa, A	✘ Smith, L	✘ Visser, M
✘ Coetzee, SW	✘ Huysamen, A	✘ Mentoor, D	✘ Smits, JJ	✘ Visser, N
✘ Combrink, C	✘ Isaac, N	✘ Mentoor, N	✘ Smuts, H	✘ Viti, N
✘ Combrink, P	✘ Jacobs, J	✘ Meondi, E	✘ Snyders, A	✘ Vyfer, H
✘ Compton, P	✘ Jacobs, J	✘ Metelerkamp, L	✘ Snyders, B	✘ Vyk, E
✘ Conrad, J (Geoss)	✘ Jacobs, M	✘ Meyer, R	✘ Snyers, A	✘ Watson, C
✘ Curran, L	✘ Jacobs, W	✘ Mgema, Z	✘ Snyers, T	✘ Watson, E
✘ Dalingozi, M	✘ Jakobs, J	✘ Mgqoboka, Z	✘ Sonqelwa, B	✘ Watson, M
✘ Das Neves, V	✘ Jakobs, J	✘ Michaels, J	✘ Sorrel, J	✘ Watson, S
✘ Davey, P	✘ James, SS	✘ Miggels, S	✘ Spandec, H	✘ Watts, T
✘ David, J	✘ Jansen, Q	✘ Miller, R	✘ Spandiel, H	✘ White, G
✘ Davids, A	✘ Januarie, A	✘ Mofokeng, E	✘ Springfield, B	✘ White, G
✘ De Broize, J	✘ Januarie, C	✘ Mokgatta, B	✘ Springfield, B	✘ White, J
✘ De Kock, A	✘ Januarie, JJ	✘ Mona, M	✘ Springfield, G	✘ White, N
✘ De Wet, W	✘ Jacobs, J	✘ Mong, H	✘ Springfield, I	✘ Whiteman, H
✘ Diamonds, W	✘ Johnson, M	✘ Monk, E	✘ Springveld, G	✘ Wiese, G
✘ Didcott, C	✘ Johnson, P	✘ Monk, M	✘ Springveld, S	✘ Wiese, K
✘ Die Werf Estates	✘ Johnson, P	✘ Monyai, M	✘ Stafel, W	✘ Wilgerbosdrift (Pty) Ltd
✘ Diedericks, N	✘ Johnson, M	✘ Moses, C	✘ Stander, T	✘ Willemse, J
	✘ Jones, P		✘ Starke, M	

**LANDOWNERS / SURROUNDING LANDOWNERS / INTERESTED AND AFFECTED PARTIES**

✘ Diedericks, R	✘ Jonker, W	✘ Mountain Mist	✘ Stevens, R	✘ Willemse, J
✘ Diergaardt, RU	✘ Jordaan, B	✘ Homeowners Association	✘ Steyn, HF	✘ Willemse, J
✘ Digges, J	✘ Jordaan, GJ	✘ Mouton, M	✘ Steyn, J	✘ Willemse, J
✘ Dirks, R	✘ Joubert, AJ	✘ Monyai, N	✘ Steyn, L	✘ Willemse, M
✘ Dirks, R	✘ Joubert, B	✘ Mqumse, N	✘ Steyn, L	✘ Wilshire, R
✘ Dladla, W	✘ Kane, R	✘ Munro, L	✘ Storm, D	✘ Winfield, M
✘ Du Plessis, D	✘ Karolus, A	✘ Munro, M (Munstone)	✘ Storm, D	✘ Winter, MF
✘ Du Toit, B	✘ Karolus, H	✘ Murgatroyd, M	✘ Strange, F	✘ Wise, A
✘ Du Toit, N	✘ Karolus, M	✘ Myfanwy, G	✘ Sutherland, H	✘ Witbooi, G
✘ Du Toit, P	✘ Karolus, M	✘ Myoli, D	✘ Swanepoel, C	✘ Yeld, J
✘ Du Toit, P	✘ Karolus, T	✘ Nadada N	✘ Swanepoel, GW	✘ Zein, J
✘ Du Toit, W	✘ Karolus, W	✘ Ndike, C	✘ Swanepoel, L	✘ Zuanni, H
✘ Duffield, M	✘ Karookop Primary School	✘ Nel, JE	✘ Swanepoel, R	
✘ Duffield, P	✘ Karooks, S	✘ Nel, W	✘ Swanepoel, T	
✘ Dulozi, T	✘ Karools, B	✘ Nero, C	✘ Swart, M	
✘ Duncan, R. V (Pomona Farm)	✘ Karsten, B (Karsten Boerdery (Pty) Ltd)	✘ Nero, C	✘ Swart, M	
✘ Dzai, A	✘ Kellett, A	✘ Ngemntu, L	✘ Swarts, A	
	✘ Kellett, M	✘ Ngemntu, Z	✘ Swarts, A	
	✘ Khambi, N	✘ Ngemtu, A	✘ Swarts, A	
	✘ Khambi, PZ	✘ Nicol, M	✘ Swarts, AA	
	✘ Klaase, D	✘ Nofemele, S	✘ Swarts, B	
	✘ Klaase, P	✘ Noganydti, P	✘ Swarts, E	
	✘ Klaasen, A	✘ Nongenge, F	✘ Swarts, G	
	✘ Klaasen, S	✘ Nosworthy, J	✘ Swarts, J	
	✘ Klase, A	✘ Nowatha, N	✘ Swartz, G	
	✘ Klase, E	✘ Nyani, Z	✘ Swartz, S	
	✘ Klein, J	✘ Nyeka, T	✘ Swemmer, I	
	✘ Knoetzer, M	✘ O'Brien, J	✘ Swingburn, D	
	✘ Kotze, J	✘ O'Flynn, R	✘ Systr, M	
	✘ Kraucamp, J	✘ O'Shaughnessy, L		
	✘ Kritzinger-Klopper, S	✘ Ockhuis, J		
	✘ Krom Antonies Bewarea	✘ Ockhuis, N		
		✘ October, J		

**LANDOWNERS / SURROUNDING LANDOWNERS / INTERESTED AND AFFECTED PARTIES**

	<ul style="list-style-type: none"> <li>⌘ Krom Antonies Watergebruikersvereniging (KAWGV)</li> <li>⌘ Kroucamp, A</li> <li>⌘ Kruger, A</li> <li>⌘ Kumupance Family Trust</li> <li>⌘ Kushner, B</li> </ul>	<ul style="list-style-type: none"> <li>⌘ Oktober, C</li> <li>⌘ Oktober, E</li> <li>⌘ Oktober, M</li> <li>⌘ Oktober, S</li> <li>⌘ Oosthuizen, M</li> <li>⌘ Opperman, M</li> </ul>		
--	---	--	--	--



**UNIFRUTTI SA (PTY) LTD**  
Reg no.: 2000/012546/07  
Matroozefontein Farm, Redelinghuys  
P.O Box 32  
Redelinghuys, 8105  
Tel: +27 22 962 1730  
Fax: +27 22 962 1671  
GPS: 32° 28' 59" S ; 18° 31' 59" E  
E-mail: [simon@unifrutti.co.za](mailto:simon@unifrutti.co.za)

**Date: 20<sup>th</sup> December 2018**  
**To: Greenmined Environmental**  
**Contact Person: Christine Fouche**

**Dear Christine**

**UNIFRUTTI'S COMMENTS**

1. Unifrutti is objecting to the application of a Mining Right by Bongani Minerals in terms of Section 22 of the Mineral and Petroleum Resources Development Act, 2002 in the Moutons Hoek Valley

The objection is based on the long term impact of the mine on the quality and availability of the underground water resources in the area and the negative impact it will have on farming activities in the Sandveld.

2. The following comments are made:

There is considerable historical evidence of the negative impact open cast mining has on the quality and availability of underground water in the vicinity of mining operations.

Matroozefontein is situated 28.5 km's from the proposed mine site as the crow flies.

The Moutons Hoek valley is an important catchment area for the Veloren Vlei and for replenishing underground water in the Sandveld. This is the best quality water source for the Veloren Vlei and for replenishing underground water in the area. The other catchment areas provide water that is high in salts. Matroozefontein obtains its water from 15 boreholes on the farm. Matroozefontein has a permit to withdraw more than 2 million cubic meters of water/annum. Unifrutti has spent a considerable sum of money investigating the long term sustainable yield and quality of the water from the boreholes on the farm before it purchased the farm in 2004. The tests were done by De Villiers Visser Besproeiing and analyzed by SRK consulting (Compiled by A.C. Woodford). The tests were done for the planning of future citrus and table grape plantings on the farm. Any negative impact to the water resources on the farm will jeopardize the current and future developments on Matroozefontein. This will have negative implications on the long term profitability of the farm and negatively impact employment in the area. Matroozefontein employs a large number of seasonal and permanent people (in excess of 300 people).

Currently Matroozefontein is monitoring its boreholes (levels and water quality) on a monthly basis.

All the drinking water for Redelinghuys is supplied from the fountain on Matroozefontein. This amounts to 31 liters/second (977,616 cubic m's/annum). Any changes to the quality and availability of the water from the fountain will have serious health, welfare and development implications for the town. It needs to be pointed out that this residential water qualifies as a priority one supply.

Kind Regards

A handwritten signature in black ink, appearing to read "Simon Baty", is written over a light blue circular stamp.

Simon Baty  
General Manager

**BACKGROUND INFORMATION DOCUMENT**

**CONTACT DETAILS**

Name/Name	Simon Baty
Organisation/Instansie	Unifrutti: South Africa (Pty) Ltd
Interest/Belange	Farming - Table Grapes + Citrus
Postal Address/Pos Adres	PO BOX 32, Redelinghuys, 8105
Tel	022 962 1730 / 072 839 1069
Fax/Faks	<del>022 962 1730</del> N/A
E-mail/E-pos	simon@unifrutti.co.za

**COMMENTS/ OPMERKINGS**

Object / No Objection:	Objecting to the Mine
Request additional information:	Keep me/us on your mailing list.
Concerns:	See the attached letter.


Signature: 



## PROOF OF RESPONSE TO SIMON BATY ON 7 JANUARY 2019

RE: Proposed Mine in the Moutons Hoek Valley - Message (HTML)

File Message Tell me what you want to do...

 Christine Fouche |  'Simon Baty';  Bennie & Jacqui van der Merwe;  Andries Mouton | Mon 2:36 PM

**RE: Proposed Mine in the Moutons Hoek Valley**


Dear Mr Baty

Greenmined Environmental (hereinafter "Greenmined") herewith thank you for your interest, and acknowledge receipt of your objection on 20 December 2018 with regard to the mining right application submitted on behalf of Bongani Minerals (Pty) Ltd.

Greenmined, on behalf of the applicant, registered Unifrutti as an interested and affected party (I&AP) on the project, and will henceforth keep you posted on the progress of the Environmental Impact Assessment process, as well as provide you with an opportunity to comment on the EIA documentation. Your comments are noted and will be included in the scoping report and assessed in the environmental impact assessment report. Your comments will also be forwarded to the geohydrological specialist to be incorporated and assessed in his study.


We trust you will find this in order. Please do not hesitate to contact me in the event of any uncertainties.

Kind Regards/Vriendelike Groete  
**Ms Christine Fouche**  
Senior Environmental Consultant

 Cell: 082 811 8514  
Fax: 086 546 0579  
Head Office:  
Unit MO1, No 36 AECI site  
Baker Square, Paardevlei  
De Doornbosweg

RE: Proposed Mine in the Moutons Hoek Valley - Message (HTML)

File Message Tell me what you want to do...

 Simon Baty <Simon@unifrutti.co.za> |  Christine Fouche;  Bennie & Jacqui van der Merwe; + 1 | Mon 3:00 PM


**RE: Proposed Mine in the Moutons Hoek Valley**

Thanks Christine

I appreciate your speedy response.

Kind regards

*Simon Baty*  
General Manager  
Matroozefontein Farm  
Tel: 022-962 1730/80  
Cell: 0728391069  
GPS Co-ordinates: 32° 28'.59"S ; 18° 31'.59"E

  
Reg no.: 2000/012646/07



DMR Reference Number: To be confirmed



## BACKGROUND INFORMATION DOCUMENT

## CONTACT DETAILS

Name/Name	Eldine Boois
Organisation/Instansie	
Interes/Belange	belasting betaler
Postal Address/Pos Adres	Postbus 23 Redelinghuys 8105
Tel	-
Fax/Faks	-
E-mail/E-pos	-

## COMMENTS/ OPMERKINGS


Object / No Objection:	Ek maak ten sterkste objeksie!
Request additional information:	
Concerns:	Julle voorlegging is vaagen onduidelik en nie tot ons voordeel nie. Julle wil net ons water gebruik en die vleiland vernietig!

Signature: E. Boois

## CORRESPONDENCE RECEIVED FROM P BRINK ON 5 DECEMBER 2018

Bongani Moutonshoek Affected Party Form - Message (HTML)

File Message Tell me what you want to do...

 Pierre Brink <pierrebrink1@gmail.com> |  Christine Fouche 2018/12/05

**Bongani Moutonshoek Affected Party Form**

**i** You replied to this message on 2018/12/06 07:15 AM.

Hi  
Do you have a digital version of the comments form? If so please forward it to me.

Regards

Pierre Brink  
--  
P O Box 206  
Piketberg  
7320

Tel: +27 22 913 3399 (home)  
Cell: +27 82 378 6828

# PROOF OF RESPONSE TO P BRINK ON 6 DECEMBER 2018

RE: Bongani Moutonshoek Affected Party Form - Message (HTML)

File Message Tell me what you want to do...

Christine Fouche  Pierre Brink;  Marlene Lingenfelder 2018/12/06

**RE: Bongani Moutonshoek Affected Party Form**


2. Regulation 42 Mine... 0 bytes  
1. Background Inform... 0 bytes

Dear Mr Brink

Attached hereto please find a copy of the background information document and project map for the proposed mining right application to be submitted by Bongani Minerals (Pty) Ltd.

We trust you find this in order. Please do not hesitate to contact me in the event of any uncertainties.

Kind Regards/Vriendelike Groete  
**Ms Christine Fouche**  
Senior Environmental Consultant



Cell: 082 811 8514  
Fax: 086 546 0579

Head Office:  
Unit MO1, No 36 AECl site  
Baker Square, Paardevlei  
De Beers Avenue  
Somerset West  
7130  
Tel: 021 851 2673

KwaZulu-Natal Branch:

Delivered: Bongani Moutonshoek Affected Party Form - Report

File Report

Delete Forward More Move Rules Mark Unread Categorize Tags Follow Up Find Related Select Zoom

From: Mail Delivery System <Mailer-Daemon@mail40.exim.smtpcorp.com> Sent: Thu 2018/12/06 07:16 AM  
To: Christine Fouche  
Subject: Delivered: Bongani Moutonshoek Affected Party Form

**Your message has been delivered to the following recipients:**

[pierrebrink1@gmail.com](mailto:pierrebrink1@gmail.com)

Subject: RE: Bongani Moutonshoek Affected Party Form

**CORRESPONDENCE RECEIVED FROM M COETZEE (MARCEC LEGAL CONSULTING) ON  
14 DECEMBER 2018**



The screenshot shows an Outlook email window with a blue header bar. The title bar reads "RE: Bongani Minerals (Pty) Ltd Proposed Mining Right Application - Messag...". The ribbon includes "File", "Message", and "Tell me what you want to do...". The email header shows the sender as "Martin Coetzee <marcec@mweb.co.za>" with checkboxes for "Sonette Smit" and "Christine Fouche". The subject is "RE: Bongani Minerals (Pty) Ltd Proposed Mining Right Application" and the date is "2018/12/14". A search box contains "Piketberg". A message icon indicates that some pictures were not downloaded for privacy. The email body contains the following text:

Good day

Thank you for sending me a notification of this.

I have been and still will be forwarding this to my clients as they were during 2012, and will await their instructions. It is unfortunate that this notification was issued at this time of year when many persons are on leave.

I am fairly certain that this application will be met, as it was in 2012 with the Applicant's prospecting right application, with vigorous opposition.

Unfortunately, the BID is not very helpful, because of its generalist nature. It offers no substantive information or reasoning.

As an example, it is completely silent about the fact that this application is brought in respect of a promulgated protected environment namely, the Moutonshoek Protected Environment. It is not clear how the applicant intends to circumvent the restrictions imposed on mining in this MPE by the National Environment: Protected Areas Act, 2003.

Furthermore, it is a fact that the application will be brought in respect of agricultural land. An application will have to be made to the local authority for consent use to allow mining.



Martin Coetzee <marcec@mweb.co.za>

Sonette Smit;  Christine Fouche

2018/12/21

RE: Bongani Minerals (Pty) Ltd Proposed Mining Right Application

Piketberg

Click here to download pictures. To help protect your privacy, Outlook prevented automatic download of some pictures in this message.

Good day

Further to my unanswered email below, the following:

1. According to your BID it is stated that notice is given of an application of a mining right. In this regard
  - Was an application submitted to and accepted by the DMR, and , if so, kindly provide the DMR reference number for this application?
2. It is further stated that *"Owing to the outcome of the prospecting operation, the applicant wishes to apply for a mining right for the winning of tungsten and molybdenum"* In this regard
  - On which portions of land were these "prospecting operations" conducted?
  - Can documentation reflecting and confirming the "outcome of the prospecting operation" be made available?

Looking forward towards receiving your soonest responses.

# PROOF OF RESPONSE TO FROM M COETZEE (MARCEC LEGAL CONSULTING) ON 8 JANUARY 2019

## **Marlene Lingenfelder**

---

**From:** Christine Fouche  
**Sent:** 08 January 2019 11:08 AM  
**To:** 'Martin Coetzee'  
**Subject:** RE: Bongani Minerals (Pty) Ltd Proposed Mining Right Application

Dear Adv Coetzee

Greenmined Environmental (Pty) Ltd (hereinafter referred to as "Greenmined") would like to thank you for your interest and herewith acknowledge receipt of your correspondence dated 14 and 21 December 2018 with regards to the mining right application submitted on behalf of Bongani Minerals (Pty) Ltd.

Greenmined, on behalf of the applicant, registered you as an interested and affected party (I&AP) on the project, and will henceforth keep you posted on the progress of the Environmental Impact Assessment (EIA) process, as well as provide you with an opportunity to comment on the EIA documentation.

### Land Use Application:

Greenmined herewith confirms that the applicant is aware of the rezoning application to be lodged with the competent authorities, however the said application is still in progress and has not yet been submitted.

### Mining Right Acceptance:

Attached hereto please find a copy of the acceptance letter issued by the DMR on 14 December 2018 with regard to the mining right application. The project specific reference number is: WC 30/5/1/2/2/10110 MR.

### Prospecting Operation:

The prospecting operation referred to in the BID included geological re-logging of the available historic diamond drill core, resampling of a select number of these holes and a short-lived diamond drilling programme on the Remainder of Portion 6 (portion of portion 2) Namaquasfontein Farm No 76. Your request for "documentation reflecting and confirming the outcome of the prospecting operation" has been forwarded to the applicant and we will respond accordingly upon receipt of the relevant documentation.

We trust you will find this in order. Please do not hesitate to contact me in the event of any uncertainties.

Kind Regards/Vriendelike Groete

**Ms Christine Fouche**  
**Senior Environmental Consultant**



Cell: 082 811 8514  
Fax: 086 546 0579

Head Office:  
Unit MO1, No 36 AECI site  
Baker Square, Paardevlei  
De Beers Avenue  
Somerset West  
7130  
Tel: 021 851 2673

KwaZulu-Natal Branch:  
P.O. Box 377  
Ballito  
4420

"the goal isn't to live forever, it is to protect a planet that will"

Delivered: Bongani Minerals (Pty) Ltd Proposed Mining Right Application - Report

File Report

Delete Forward More Move Rules OneNote Mark Unread Categorize Tags Follow Up Find Related Select Zoom

From  Mail Delivery System <Mailer-Daemon@mail40.exim.smtpcorp.com> Sent Tue 2019/01/08 11:56 AM  
To  Christine Fouche  
Subject Delivered: Bongani Minerals (Pty) Ltd Proposed Mining Right Application

**Your message has been delivered to the following recipients:**

[marcec@mweb.co.za](mailto:marcec@mweb.co.za)

Subject: RE: Bongani Minerals (Pty) Ltd Proposed Mining Right Application



RE: Bongani Minerals (Pty) Ltd Proposed Mining Right Application - Messag...

File Message Tell me what you want to do...


greenmined environmental  
 Christine Fouche | Martin Coetzee  
 1 | Tue 11:55 AM  
 RE: Bongani Minerals (Pty) Ltd Proposed Mining Right Application

MR Acceptance.pdf  
 0 bytes

Dear Adv Coetzee

My apologies, herewith please find the acceptance letter attached.

Kind Regards/Vriendelike Groete  
**Ms Christine Fouche**  
**Senior Environmental Consultant**



Cell: 082 811 8514  
 Fax: 086 546 0579

**Head Office:**  
 Unit MO1, No 36 AECI site  
 Baker Square, Paardevlei  
 De Beers Avenue  
 Somerset West  
 7130  
 Tel: 021 851 2673

**KwaZulu-Natal Branch:**  
 P.O. Box 377  
 Ballito  
 4420

"the goal isn't to live forever it is to protect a planet that will"

Delivered: Bongani Minerals (Pty) Ltd Proposed Mining Right Application - Report

File Report

Delete Forward More Move Rules Mark Categorize Follow Find Related Zoom  
 Delete Respond Move Unread Tags Up Select Find Zoom

From Mail Delivery System <Mailer-Daemon@mail40.exim.smtpcorp.com> Sent Tue 2019/01/08 11:08 AM  
 To Christine Fouche  
 Subject Delivered: Bongani Minerals (Pty) Ltd Proposed Mining Right Application

**Your message has been delivered to the following recipients:**

[marcec@mweb.co.za](mailto:marcec@mweb.co.za)

Subject: RE: Bongani Minerals (Pty) Ltd Proposed Mining Right Application

**CORRESPONDENCE RECEIVED FROM RV DUNCAN (POMONA FARM) ON 11 DECEMBER 2019**



DMR Reference Number: To be confirmed



**BACKGROUND INFORMATION DOCUMENT**

**CONTACT DETAILS**

Name/Name	R.V. DUNCAN
Organisation/Instansie	POMONA FARM
Interest/Beilage	
Postal Address/Pos Adres	P.O. BOX 80, PIKETBERG
Tel	022 914 5611
Fax/Faks	
E-mail/E-pos	pomona@lantic.net

**COMMENTS/ OPMERKINGS**

<input checked="" type="radio"/> Object / No Objection:	OBJECT
Request additional information:	HYDROLOGY EMPLOYMENT FAUNA & FLORA
Concerns:	<p>HYDROLOGY: How will underground water be affected</p> <p>EMPLOYMENT: The mine may decrease jobs in the area and not increase them.</p> <p>FAUNA &amp; FLORA: Natural areas will be cleared. What about the risk to Uelovenlei?</p>

Signature: \_\_\_\_\_

**BACKGROUND INFORMATION DOCUMENT**

Are there any other organisations or individuals that you feel should be invited to comment? If so, please provide their contact details:

Contact name:	Gus Pickard.
Organisation (if applicable):	Piket-Bø-Berg Residents Ass.
Address:	New Caledonia Road, Piketberg
Tel:	076 450 7870
Fax:	086 617 5824
E-mail:	gus.pickard@gmail.com.

Your feedback is valued and will be addressed appropriately.

Kind Regards



Christine Fouche  
Greenmined Environmental

# PROOF OF RESPONSE TO GUS PICKARD ON 11 DECEMBER 2018

The screenshot shows an email client window titled "Delivered: Background Information Document - Bongani Minerals (Pty) Ltd- Pickard - Report". The interface includes a ribbon with "File" and "Report" tabs. The "Report" tab is active, displaying various actions such as Delete, Forward, More, Move, Rules, OneNote, Mark Unread, Categorize Tags, Follow Up, Find, Related, Select, and Zoom. Below the ribbon, the email header is visible: "From: Mail Delivery System <Mailer-Daemon@mail40.exim.smtpcorp.com>", "To: Marlene Lingenfelder", and "Subject: Delivered: Background Information Document - Bongani Minerals (Pty) Ltd- Pickard". The email was sent on "Tue 2018/12/11 11:41 AM". The main content area of the report contains the following text:


**Your message has been delivered to the following recipients:**

[gus.pickard@gmail.com](mailto:gus.pickard@gmail.com)

Subject: Background Information Document - Bongani Minerals (Pty) Ltd- Pickard

RE: Bongani Minerals - Message (HTML)

File Message Tell me what you want to do...


 Christine Fouche |  'Pomona Farm';  Marlene Lingenfelder ▾ 2018/12/11  
**RE: Bongani Minerals**


Dear Mr Duncan

Greenmined Environmental (hereinafter "Greenmined") herewith thank you for your interest, and acknowledge receipt of your objection received 10 December 2018 with regard to the proposed mining right application to be submitted on behalf of Bongani Minerals (Pty) Ltd.

Greenmined, on behalf of the applicant, registered you as an interested and affected party (I&AP) on the project, and will henceforth keep you posted on the progress of the Environmental Impact Assessment process. We take note of your comments and will include it in the scoping report, and assessed it in the environmental impact assessment report, both of which documents will be made available for public review and commenting. To adequately address your comments it will be forwarded to the hydrologist, socio-economic specialist as well the ecologist for inclusion in their studies.

We trust you will find this in order. Please do not hesitate to contact me in the event of any uncertainties.

Kind Regards/Vriendelike Groete  
**Ms Christine Fouche**  
**Senior Environmental Consultant**



Cell: 082 811 8514  
 Fax: 086 546 0579

Head Office:  
 Unit MO1, No 36 AECI site  
 Baker Square, Paardevlei  
 De Beers Avenue

Relayed: Bongani Minerals - Report

File Report

Delete Forward More Move Rules Mark Categorize Follow Find Related Zoom  
 Delete Respond Move Unread Tags Up Select Find Zoom

From  postmaster <postmaster@voxtelcom.co.za> Sent Tue 2018/12/11 06:50 AM  
 To  Christine Fouche  
 Subject Relayed: Bongani Minerals

**Delivery to these recipients or groups is complete, but no delivery notification was sent by the destination server:**


[pomona@lantic.net](mailto:pomona@lantic.net)

Subject: RE: Bongani Minerals

## CORRESPONDENCE RECEIVED FROM RJ FREEMANTLE ON 12 DECEMBER 2018

Bongani Mining Moutonshoek - Message (HTML)

File Message Tell me what you want to do...

 Roderick Freemantle <roderickjohnfreemantle@gmail.com> |  Christine Fouche 2018/12/12

**Bongani Mining Moutonshoek**

Piketberg

**i** You replied to this message on 2018/12/13 07:28 AM.

Please explain how you expect to receive the background information for registration as an Interested and Affected Party when the form you provide cannot be sent electronically. Do you expect it to be sent by post? How do you expect the people of this rural community to register, the people most affected, the majority of whom have no access to computers or post offices?

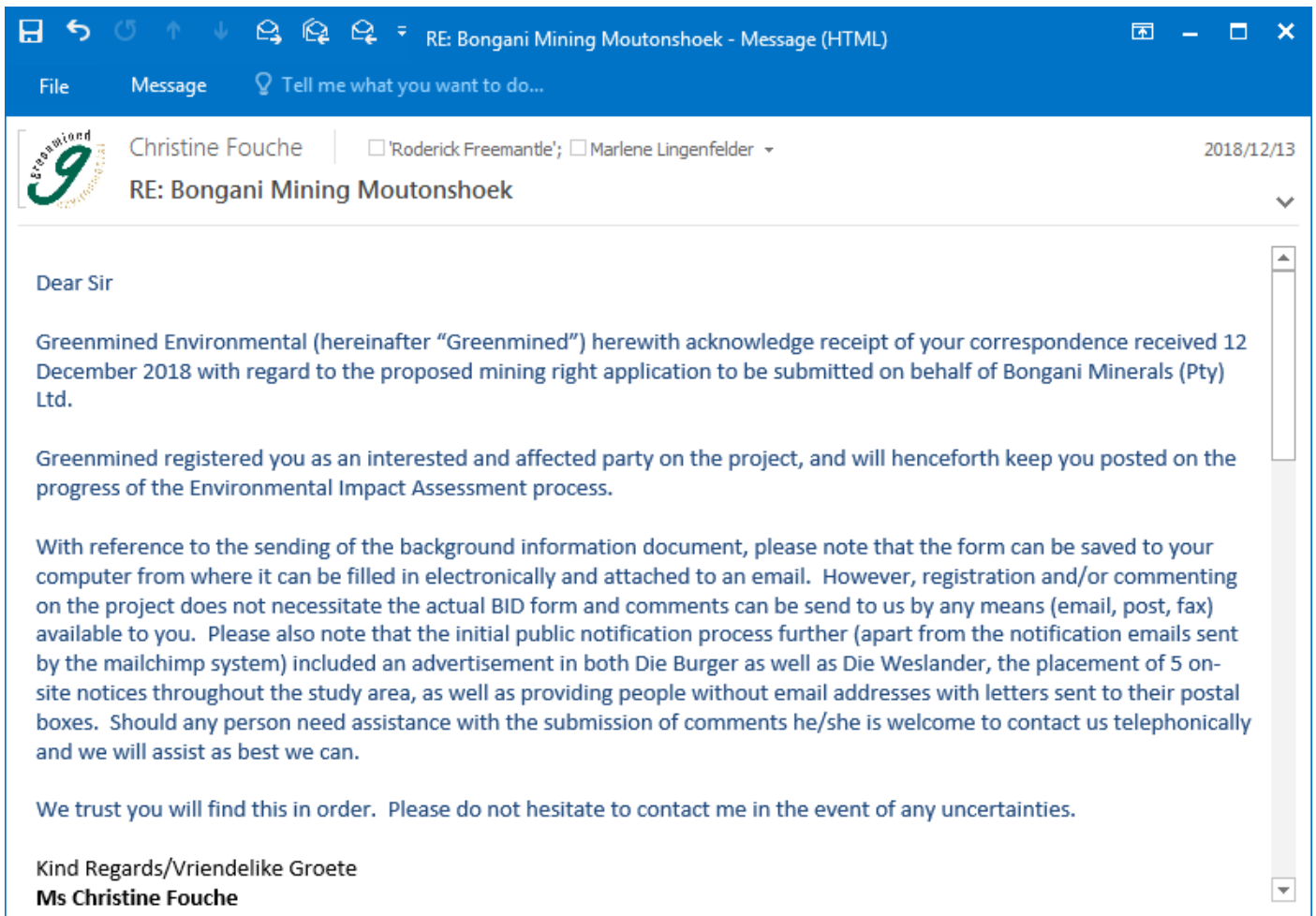
You may as well get used to my name.

Anyone involved actively or passively in the application for the right to mine in the Moutonshoek watershed will get to know me very well.

We have been down this road before. Whatever it takes, we will go through the whole boring, wasteful process of putting a stop to this mining bid once and for all.


Roderick John Freemantle CFA (Oxon)  
--  
**Roderick John Freemantle**  
**PO Box 75 Redelinghuys 8105**  
**Western Cape**  
**South Africa**

## PROOF OF RESPONSE TO RJ FREEMANTLE ON 13 DECEMBER 2018



RE: Bongani Mining Moutonshoek - Message (HTML)

File Message Tell me what you want to do...

 Christine Fouche |  Roderick Freemantle;  Marlene Lingenfelder 2018/12/13

**RE: Bongani Mining Moutonshoek**

Dear Sir

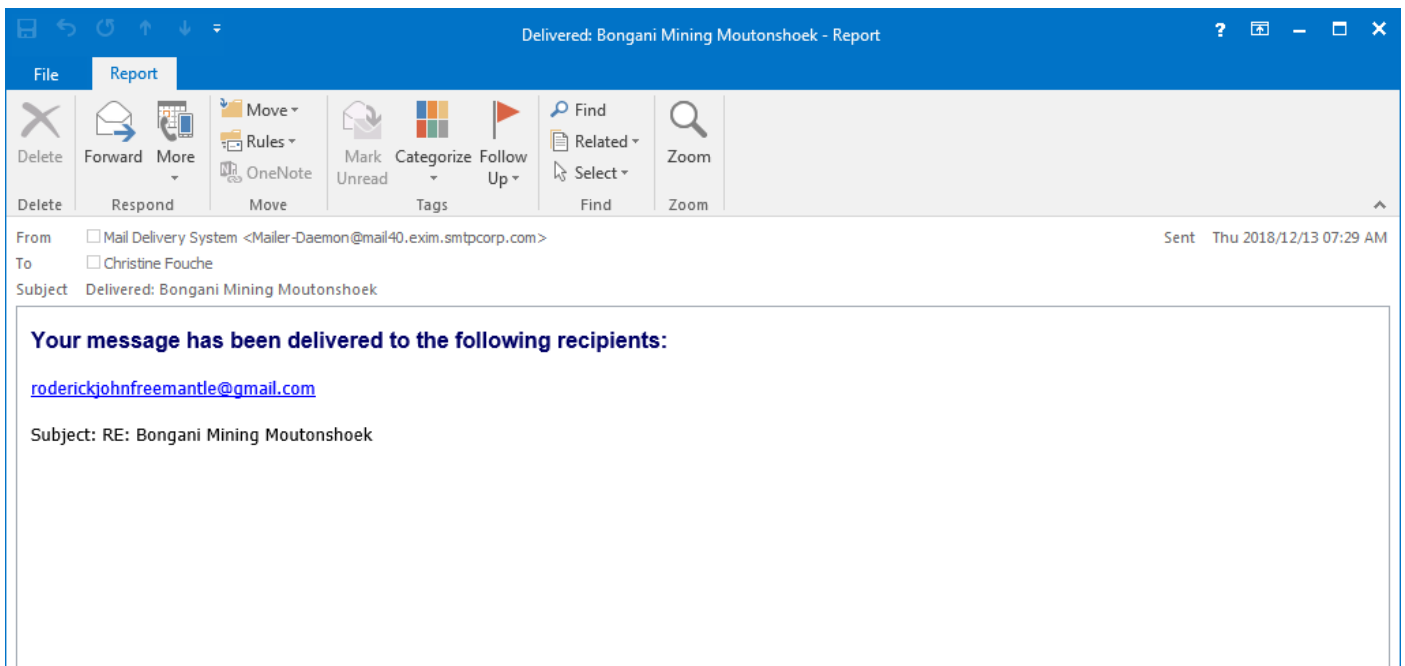
Greenmined Environmental (hereinafter "Greenmined") herewith acknowledge receipt of your correspondence received 12 December 2018 with regard to the proposed mining right application to be submitted on behalf of Bongani Minerals (Pty) Ltd.

Greenmined registered you as an interested and affected party on the project, and will henceforth keep you posted on the progress of the Environmental Impact Assessment process.

With reference to the sending of the background information document, please note that the form can be saved to your computer from where it can be filled in electronically and attached to an email. However, registration and/or commenting on the project does not necessitate the actual BID form and comments can be send to us by any means (email, post, fax) available to you. Please also note that the initial public notification process further (apart from the notification emails sent by the mailchimp system) included an advertisement in both Die Burger as well as Die Weslander, the placement of 5 on-site notices throughout the study area, as well as providing people without email addresses with letters sent to their postal boxes. Should any person need assistance with the submission of comments he/she is welcome to contact us telephonically and we will assist as best we can.

We trust you will find this in order. Please do not hesitate to contact me in the event of any uncertainties.

Kind Regards/Vriendelike Groete  
**Ms Christine Fouche**



Delivered: Bongani Mining Moutonshoek - Report

File Report

Delete Forward More Move Rules Mark Unread Categorize Follow Up Find Related Select Zoom

From  Mail Delivery System <Mailer-Daemon@mail40.exim.smtpcorp.com> Sent Thu 2018/12/13 07:29 AM

To  Christine Fouche

Subject Delivered: Bongani Mining Moutonshoek

**Your message has been delivered to the following recipients:**

[roderickjohnfreemantle@gmail.com](mailto:roderickjohnfreemantle@gmail.com)

Subject: RE: Bongani Mining Moutonshoek

**CORRESPONDENCE RECEIVED FROM F GRESSE ON 9 JANUARY 2019**



Wed 09/01/2019 09:11

Franci Gresse <Franci.Gresse@aurecongroup.com>

EIA for proposed tungsten mine at Moutonshoek Valley

To Christine Fouche

Piketberg

**i** You replied to this message on 10/01/2019 06:53.

Dear Christine

I would appreciate if you could please register me as an interested and affected party for the proposed tungsten mine at Moutonshoek Valley. My details are as follow:

Franci Gresse

Tel: 082 891 2384

Address: Waboomstr 8, Amandelrug, Kuils River, 7580

Email: [franci.gresse@gmail.com](mailto:franci.gresse@gmail.com)

I would appreciate if you could please also invite Ms Heidi Nieuwoudt of the DEA: Working for Wetlands Programme for comment at:

Heidi Nieuwoudt

Working for Wetlands: Western and Northern Cape

Natural Resource Management Programme

Tel: 021 941 6060

Cell: 082 877 7911

Email: [HNieuwoudt@environment.gov.za](mailto:HNieuwoudt@environment.gov.za)

Kind regards

Franci



# PROOF OF RESPONSE TO F GRESSE ON 10 JANUARY 2019



Thu 10/01/2019 06:54

Christine Fouche

RE: EIA for proposed tungsten mine at Moutonshoek Valley

To 'Franci Gresse'

Cc 'HNieuwoudt@environment.gov.za'

Dear Me Gresse

Greenmined Environmental (Pty) Ltd (hereinafter referred to as "Greenmined") would like to thank you for your interest and herewith acknowledge receipt of your correspondence dated 9 January 2019 with regards to the mining right application submitted on behalf of Bongani Minerals (Pty) Ltd.

Greenmined, on behalf of the applicant, registered you as an interested and affected party (I&AP) on the project, and will henceforth keep you posted on the progress of the Environmental Impact Assessment (EIA) process, as well as provide you with an opportunity to comment on the EIA documentation.

I will also be sending Ms Nieuwoudt a copy of the project background information document for her perusal and commenting.

We trust you will find this in order. Please do not hesitate to contact me in the event of any uncertainties.

Kind Regards/Vriendelike Groete  
**Ms Christine Fouche**  
**Senior Environmental Consultant**

Delivered: EIA for proposed tungsten mine at Moutonshoek Valley - Report

FILE REPORT

Delete Forward More Move Rules OneNote Mark Unread Categorize Tags Follow Up Find Related Select Find Zoom

From Mail Delivery System <Mailer-Daemon@mail40.exim.smtpcorp.com> Sent Thu 10/01/2019 06:54  
To Christine Fouche  
Subject Delivered: EIA for proposed tungsten mine at Moutonshoek Valley

**Your message has been delivered to the following recipients:**

[Franci.Gresse@aurecongroup.com](mailto:Franci.Gresse@aurecongroup.com)

[HNieuwoudt@environment.gov.za](mailto:HNieuwoudt@environment.gov.za)

Subject: RE: EIA for proposed tungsten mine at Moutonshoek Valley

# CORRESPONDENCE SENT TO H NIEUWOUDT ON 10 JANUARY 2019

 Thu 10/01/2019 07:02  
Christine Fouche  
Mining Right Application - Bongani Minerals - Piketberg area  
To: 'HNieuwoudt@environment.gov.za'  
Cc: 'Franci.Gresse'  
Message  2. Regulation 42 Mine Plan.pdf  1. Background Information Document - Bongani Minerals (Pty) Ltd.pdf

The email received from Me Franci Gresse on 9 January 2019 has reference.


Greenmined Environmental would herewith like to supply you with a copy of the background information document (BiD) and project map for the mining right application submitted by Bongani Minerals (Pty) Ltd over properties in the Moutonshoek Valley for the mining of tungsten and molybdenum.

The BiD is to inform you of the proposed activity and to determine whether there are any concerns or objections from interested and affected parties (I&AP's) that need to be considered. As interested and affected party you are kindly requested to complete the comments form and give any comment/concern or input with regard to the current land use of the area, the environment as well as socio-economic conditions that you feel might be affected by the proposed activity. When submitting response please provide suggestions to mitigate the anticipated impact of each identified activity.















Please contact Christine Fouche at the contact details as presented in the letterhead or at [christine.f@greenmined.co.za](mailto:christine.f@greenmined.co.za) through any means should you need more information, have additional language requirements, have concerns or comments that need to be considered or if you want to be registered as an interested and/or affected party and would like to receive a copy of the Draft Scoping Report (DSR) on or before 5 February 2019.

We trust you find this in order. Please do not hesitate to contact me in the event of any uncertainties.

Kind Regards/Vriendelike Groete  
Ms Christine Fouche  
Senior Environmental Consultant

 Delivered: Mining Right Application - Bongani Minerals - Piketberg area - Report ? [ ] - [ ] X

**FILE** **REPORT**

 Delete  Forward  More  Move  Rules  OneNote  Mark Unread  Categorize  Follow Up  Find  Related  Select  Zoom  Zoom

From Mail Delivery System <Mailer-Daemon@mail40.exim.smtpcorp.com> Sent Thu 10/01/2019 07:02  
To Christine Fouche  
Subject Delivered: Mining Right Application - Bongani Minerals - Piketberg area

**Your message has been delivered to the following recipients:**

[HNieuwoudt@environment.gov.za](mailto:HNieuwoudt@environment.gov.za)

[Franci.Gresse@aurecongroup.com](mailto:Franci.Gresse@aurecongroup.com)

Subject: Mining Right Application - Bongani Minerals - Piketberg area

CORRESPONDENCE RECEIVED FROM B KARSTEN (KARSTEN BOERDERY (PTY) LTD) ON  
27 DECEMBER 2018



Greenminded Environmental Proprietary Limited  
Unit M01, Office No 36  
AECI Site,  
Baker Square  
Paardevlei  
De Beers Avenue  
Somerset West  
7130

E-mail: [Christine.f@greenminded.co.za](mailto:Christine.f@greenminded.co.za)

Dear Sir/Madam

**BONGANI MINERALS PROPRIETARY LIMITED - APPLICATION IN TERMS OF SECTION 22 OF THE MINERALS AND PETROLEUM RESOURCES DEVELOPMENT ACT, 2002 (ACT NO 28 OF 2002) AND THE NATIONAL ENVIRONMENTAL MANAGEMENT ACT, 1998 (ACT 107 OF 1998 NEDMA) AS WELL AS THE ENVIRONMENTAL IMPACT ASSESSMENT REGULATIONS, 2014 (AS AMENDED)**

- 1 Your Background Information Document ("**Document**") dated 3 December 2018 relating to certain applications to be made by Bongani Minerals Proprietary Limited ("**Bongani**") in terms of the relevant statutes referred to above has reference. Karsten Boerdery Proprietary Limited ("**Company**") wishes to register as an interested and/or affected party in relation to the entirety of the activities and/or applications envisaged in terms of the Document.
- 2 By way of background, this Company is the registered owner of the Remainder of Portion 2 (Kromvlei) of the Farm Namaquasfontein, Portion 5 (a portion of portion 1) of the Farm Wilgenhoutdrift and Portion 13 of the Farm Namaquasfontein No 76 ("**Properties**") all of which are in proximity to the properties in relation to which the several applications by Bongani relate and on which the Company conducts agricultural activities, *inter alia*, entailing the production of fruit destined for export markets and also livestock. This Company and the activities conducted by it on the Properties, stand to be affected by the mining and ancillary activities which Bongani intends to undertake. We shall

**KARSTEN BOERDERY (PTY) LTD**

PO Box 53  
Kanoneiland  
8806  
South Africa

**T** +27 54 491 9300  
**F** +27 54 491 9352

[www.karsten.co.za](http://www.karsten.co.za)


DIRECTORS: PA Karsten Snr, PA Karsten Jnr, BH Karsten

REG No 2005/033870/07  
VAT No 4860131442

accordingly appreciate receiving your confirmation that the Company has been registered in your records as an interested and affected party ("IAP").

- 3 As an IAP, we would like to receive a copy of the Draft Scoping Report ("DSR") to enable us to comment thereon. Without limiting the generality of the foregoing, we also demand to receive copies of all other documents in respect of the processes that are to be followed and as detailed in the Document in order to enable us to assess the contents thereof, including the impact of any proposed activities and to comment and/or object thereto. Our address details appear from this letterhead and you can also communicate with us by e-mail ([beliak@karsten.co.za](mailto:beliak@karsten.co.za)) provided that all documents underlying the different applications to be filed by Bongani in terms of the appropriate statutes, must also be mailed to our physical address.
- 4 On the last page of the document you mention that, in the absence of receiving any comments on or before 5 February 2019, it will be accepted that we do not have any objections/comments with regard to the project and do not require any further documentation. We hereby want to state emphatically that you cannot make any such acceptance under any circumstances irrespective of whether or not you have received any objections/comments from our end, timeously or at all.

Yours faithfully




**Karsten Boerdery Proprietary Limited**  
Director

Cc: Bongani Minerals Proprietary Limited  
Suite 2.1 On the Greens Golf Village  
De Beers Avenue  
Somerset West  
7130  
E-mail: [lionel@strata-africa.com](mailto:lionel@strata-africa.com)

**PROOF OF RESPONSE TO B KARSTEN (KARSTEN BOERDERY (PTY) LTD) ON 7 JANUARY 2019**

RE: Karsten Boerdery (Pty) Ltd - affected party - Message (HTML)

File Message Tell me what you want to do...

 Christine Fouche |  'Belia Karsten';  lionel@strata-africa.com;  pietk@karsten.co.za;  'Zelda van Dyk'; + 1 Mon 9:24 AM

**RE: Karsten Boerdery (Pty) Ltd - affected party**


Dear Me Karsten

Greenmined Environmental (hereinafter "Greenmined") herewith thank you for your interest, and acknowledge receipt of your correspondence on 27 December 2018 with regard to the mining right application submitted on behalf of Bongani Minerals (Pty) Ltd.

Greenmined, on behalf of the applicant, registered Karsten Boerdery (Pty) Ltd as an interested and affected party (I&AP) on the project, and will henceforth keep you posted on the progress of the Environmental Impact Assessment process, as well as provide you with an opportunity to comment on the EIA documentation.

We trust you will find this in order. Please do not hesitate to contact me in the event of any uncertainties.

Kind Regards/Vriendelike Groete  
**Ms Christine Fouche**  
Senior Environmental Consultant



Cell: 082 811 8514  
Fax: 086 546 0579

Head Office:  
Unit MO1, No 36 AECI site  
Baker Square, Paardevlei  
De Beers Avenue  
Somerset West  
7130

Read: RE: Karsten Boerdery (Pty) Ltd - affected party - Report

File Report

Delete Forward More Move Rules Mark Unread Categorize Follow Up Find Related Select Zoom

Delete Respond Move Tags Find Zoom

From  Herman van Niekerk <hvanniekerk@werksmans.com> Sent Mon 2019/01/07 09:46 AM

To  Christine Fouche

Subject Read: RE: Karsten Boerdery (Pty) Ltd - affected party

Your message

To:  
Subject: Karsten Boerdery (Pty) Ltd - affected party  
Sent: Monday, January 7, 2019 9:45:15 AM (UTC+02:00) Harare, Pretoria

was read on Monday, January 7, 2019 9:45:37 AM (UTC+02:00) Harare, Pretoria.

**CORRESPONDENCE RECEIVED FROM KAROOKOP PRIMARY SCHOOL ON 8 JANUARY 2019**



DMR Reference Number: To be confirmed



**BACKGROUND INFORMATION DOCUMENT**

**CONTACT DETAILS**

Name/Name	H.S.P. Brand (prinsipaal)
Organisation/Instansie	Karookop Primêr (skool)
Interest/Belange	Prinsipaal van leerders in vallei
Postal Address/Pos Adres	Posbus 435, Piketberg, 7820
Tel	074 159 9132
Fax/Faks	
E-mail/E-pos	karookopps@gmail.com

**COMMENTS/ OPMERKINGS**

Object / No Objection:	Objekt: Ek maak namens die skool beswaer teen die ontwikkeling van myn
Request additional information:	Alle inligting moet asseblief in Afrikaans en Xhosa wees want meeste ouers is slegs Afrikaans sprekend en Xhosa sprekend
Concerns:	<ol style="list-style-type: none"> <li>1) Die veiligheid van leerders wat elke dag die pad gebruik om skool toe te loop. Die vrugwaters gaan dieselfde pad gebruik</li> <li>2) Die geraasvlak gaan onderlig by skool bare moeilik maak want myn gaan teen skool wees</li> <li>3) Die gesondheid van leerders a.g.v die stof en ander gevaarlike gasse wat deur myn veroorsaak gaan word</li> <li>4) Baie ouers gaan hulle werk verloor en die bestaan van die skool sal bedreig word.</li> </ol>

Signature: HS Brand

## CORRESPONDENCE RECEIVED FROM L MUNRO ON 8 JANUARY 2019

File Message Tell me what you want to do...

Draft Scoping report re Bongani Mining application near Picketberg - Messa...

Lynette Munro <lynettem@cteet.co.za> | Christine Fouche; 'Anthony Roberts' Tue 12:16 PM

**Draft Scoping report re Bongani Mining application near Picketberg**

**You replied to this message on 2019/01/08 01:28 PM.**

Hi Christine

Please could you register myself as an IAP with respect to the Picketberg (Bongani Mining) mining proposal.

Lynette Munro  
Conservation Partnership Facilitator  
Cape Town Environmental Education Trust (CTEET)  
Westlake Conservation Centre Corner of Steenberg Road & Ou Kaapse Weg, Tokai, 7945.  
Phone: 021 444 2794.  
Fax: 086 764 6942  
Email: [lynettem@cteet.co.za](mailto:lynettem@cteet.co.za)


And please could you email through a copy of the Draft Scoping Report?

Many thanks, Lynette

## PROOF OF RESPONSE TO L MUNRO ON 8 JANUARY 2019

RE: Draft Scoping report re Bongani Mining application near Picketberg - Me...

File Message Tell me what you want to do...

 Christine Fouche |  'Lynette Munro';  'Anthony Roberts' | Tue 1:28 PM

**RE: Draft Scoping report re Bongani Mining application near Picketberg**

Dear Me Munro


Greenmined Environmental (Pty) Ltd (hereinafter referred to as "Greenmined") would like to thank you for your interest and herewith acknowledge receipt of your correspondence dated 8 January 2019 with regards to the mining right application submitted on behalf of Bongani Minerals (Pty) Ltd.

Greenmined, on behalf of the applicant, registered you as an interested and affected party (I&AP) on the project, and will henceforth keep you posted on the progress of the Environmental Impact Assessment (EIA) process, as well as provide you with an opportunity to comment on the EIA documentation.

The Draft Scoping Report will shortly be distributed for comments and we will gladly supply you with a copy.

We trust you will find this in order. Please do not hesitate to contact me in the event of any uncertainties.

Kind Regards/Vriendelike Groete  
**Ms Christine Fouche**  
Senior Environmental Consultant

 Cell: 082 811 8514  
Fax: 086 546 0579  
Head Office:  
Unit MO1, No 36 AECI site  
Baker Square, Paardevelei

Delivered: Draft Scoping report re Bongani Mining application near Picketberg - Report

File Report

Delete Forward More Move Rules Mark Unread Categorize Follow Up Find Related Select Zoom

From  Mail Delivery System <Mailer-Daemon@mail40.exim.smtpcorp.com> Sent Tue 2019/01/08 01:29 PM  
To  Christine Fouche  
Subject Delivered: Draft Scoping report re Bongani Mining application near Picketberg

**Your message has been delivered to the following recipients:**

[lynnettem@cteet.co.za](mailto:lynnettem@cteet.co.za)  
[anthony.roberts@cteet.co.za](mailto:anthony.roberts@cteet.co.za)

Subject: RE: Draft Scoping report re Bongani Mining application near Picketberg



**B M**

DMR Reference Number: To be confirmed



**BACKGROUND INFORMATION DOCUMENT**

**CONTACT DETAILS**

Name/Name	MARK MUNRO.
Organisation/Instansie	MUNSTONE.
Interest/Belange	AFFECTED PARTY. / INTERESTED PARTY.
Postal Address/Pos Adres	1 DE VILLIERS STREET, REDELINGHUIS.
Tel	082 734 9371.
Fax/Faks	
E-mail/E-pos	MMUNRO @ MUNSTONE. CO. ZA.

**COMMENTS/ OPMERKINGS**

Object / No Objection:	RESERVED UNTIL VARIOUS IMPACT ASSESSMENTS & STUDIES HAVE BEEN MADE AVAILABLE THROUGH EIA.
Request additional information:	<ol style="list-style-type: none"> <li>1. CROHYDROLOGIST REPORT.</li> <li>2. ENGINEERING SERVICES REPORT.</li> <li>3. FRESHWATER ECOLOGICAL ASSESSMENT.</li> <li>4. ECOLOGICAL STUDY.</li> </ol>
Concerns:	<ol style="list-style-type: none"> <li>1. EFFECT ON GROUNDWATER TABLE AND CONDITION OF WATER.</li> <li>2. ENGINEERING SERVICES REPORT, COVERING EFFLUENT &amp; WASTE WATER RUN-OFF.</li> <li>3. DUST CONTROL: MINING &amp; HAUL.</li> <li>4. RECEIVING ENVIRONMENT.</li> </ol>


IN PRINCIPLE SUPPORT ACTIVITY CONTRIBUTING TO THE SOCIO-ECONOMIC IMPROVEMENT OF THE REGION SUBJECT TO THE COMMITMENT & MONITORED PRESERVATION OF THE RECEIVING ENVIRONMENT.

Signature: \_\_\_\_\_

# PROOF OF RESPONSE TO M MUNRO (MUNSTONE) ON 8 JANUARY 2019

RE: I&AP Registration\_Bongani Minerals - Message (HTML)

File Message Tell me what you want to do...

 Christine Fouche  Mark Munro;  Garry Sheard Tue 7:31 AM  
**RE: I&AP Registration\_Bongani Minerals**


Dear Mr Munro

Greenmined Environmental (hereinafter "Greenmined") herewith thank you for your interest, and acknowledge receipt of your correspondence received 14 December 2018 with regard to the mining right application submitted on behalf of Bongani Minerals (Pty) Ltd.

Greenmined, on behalf of the applicant, registered you as an interested and affected party (I&AP) on the project, and will henceforth keep you posted on the progress of the Environmental Impact Assessment process, as well as provide you with an opportunity to comment on the EIA documentation. Your concerns are noted, will be included in the scoping report, and assessed in the environmental impact assessment report of which the geohydrological-, engineering services report, freshwater ecological assessment, and ecological study will form part.

We trust you will find this in order. Please do not hesitate to contact me in the event of any uncertainties.

Kind Regards/Vriendelike Groete  
**Ms Christine Fouche**  
Senior Environmental Consultant

 Cell: 082 811 8514  
Fax: 086 546 0579  
Head Office:  
Unit MO1, No 36 AECI site  
Baker Square, Paardevlei  
De Beers Avenue

Delivered: I&AP Registration\_Bongani Minerals - Report

File Report

Delete Forward More Move Rules Mark Unread Categorize Follow Up Find Related Select Zoom

From  Mail Delivery System <Mailer-Daemon@mail40.exim.smtpcorp.com> Sent Tue 2019/01/08 07:32 AM  
To  Christine Fouche  
Subject Delivered: I&AP Registration\_Bongani Minerals

**Your message has been delivered to the following recipients:**

[mmunro@munstone.co.za](mailto:mmunro@munstone.co.za)  
[garry@devs.co.za](mailto:garry@devs.co.za)

Subject: RE: I&AP Registration\_Bongani Minerals

**CORRESPONDENCE RECEIVED FROM B SHEARD ON 11 DECEMBER 2018**



DMR Reference Number: To be confirmed



**BACKGROUND INFORMATION DOCUMENT**

**CONTACT DETAILS**

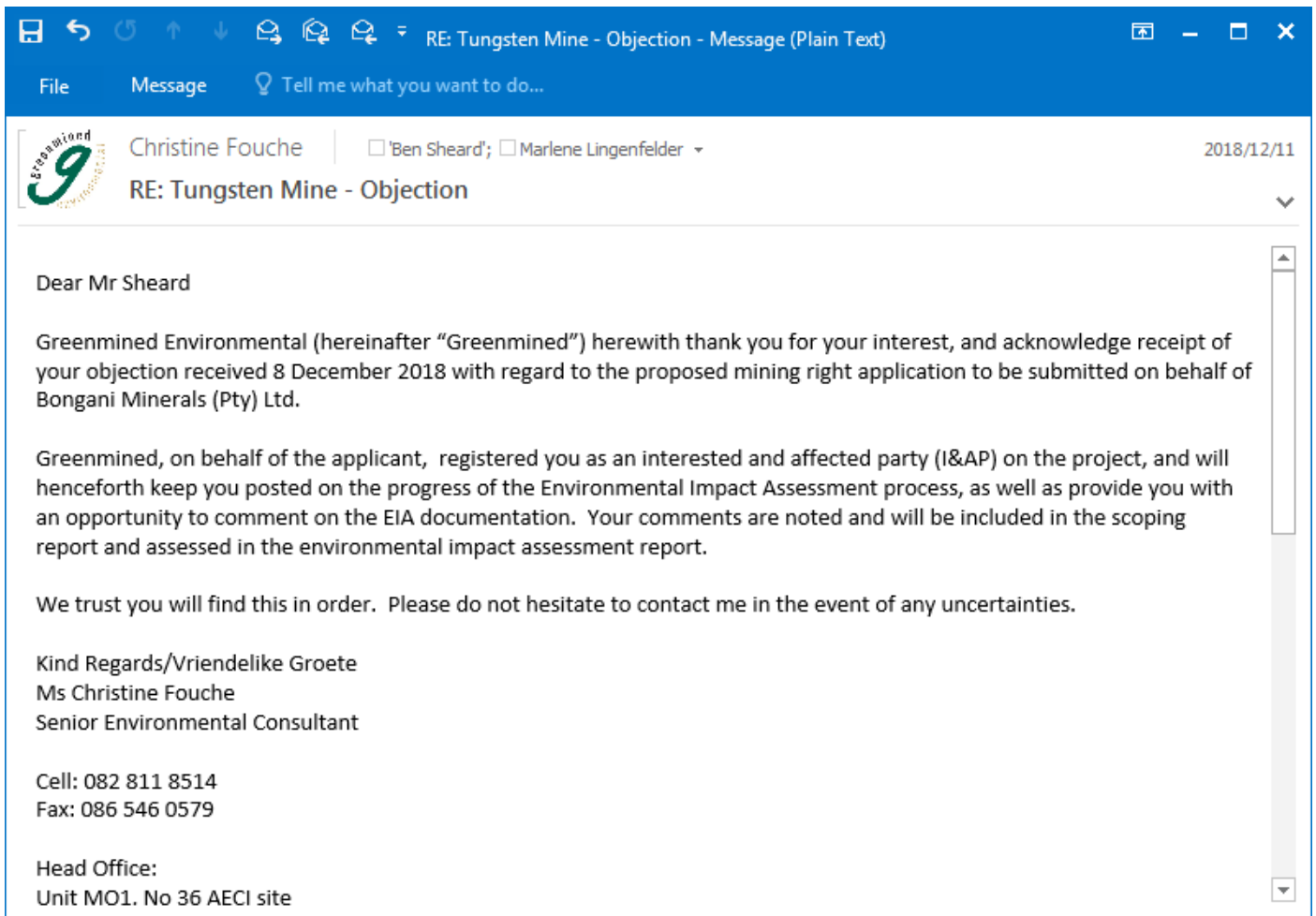
<b>Name/Name</b>	Ben Sheard
<b>Organisation/Instansie</b>	Personal
<b>Interest/Belange</b>	We live near the proposed mine
<b>Postal Address/Pos Adres</b>	Voortrekker Street, Redelinghuys
<b>Tel</b>	0837614299
<b>Fax/Faks</b>	
<b>E-mail/E-pos</b>	sheardben@gmail.com

**COMMENTS/ OPMERKINGS**

<b>Object / No Objection:</b>	Object
<b>Request additional Information:</b>	I would like to receive all additional environmental reports and information.
<b>Concerns:</b>	Bongani Minerals applied for this same permit a few years ago, and it was quickly shut down. They are now applying again. They are planning on mining in the same valley as the Verloernvlei, which is a RAMSAR-protected site. The mining operation will undoubtedly have a negative effect on the surrounding environment, and it cannot be allowed to proceed.


Signature: \_\_\_\_\_

## PROOF OF RESPONSE TO B SHEARD ON 11 DECEMBER 2018



RE: Tungsten Mine - Objection - Message (Plain Text)

File Message Tell me what you want to do...

 Christine Fouche |  Ben Sheard;  Marlene Lingenfelder 2018/12/11

**RE: Tungsten Mine - Objection**

Dear Mr Sheard

Greenmined Environmental (hereinafter "Greenmined") herewith thank you for your interest, and acknowledge receipt of your objection received 8 December 2018 with regard to the proposed mining right application to be submitted on behalf of Bongani Minerals (Pty) Ltd.

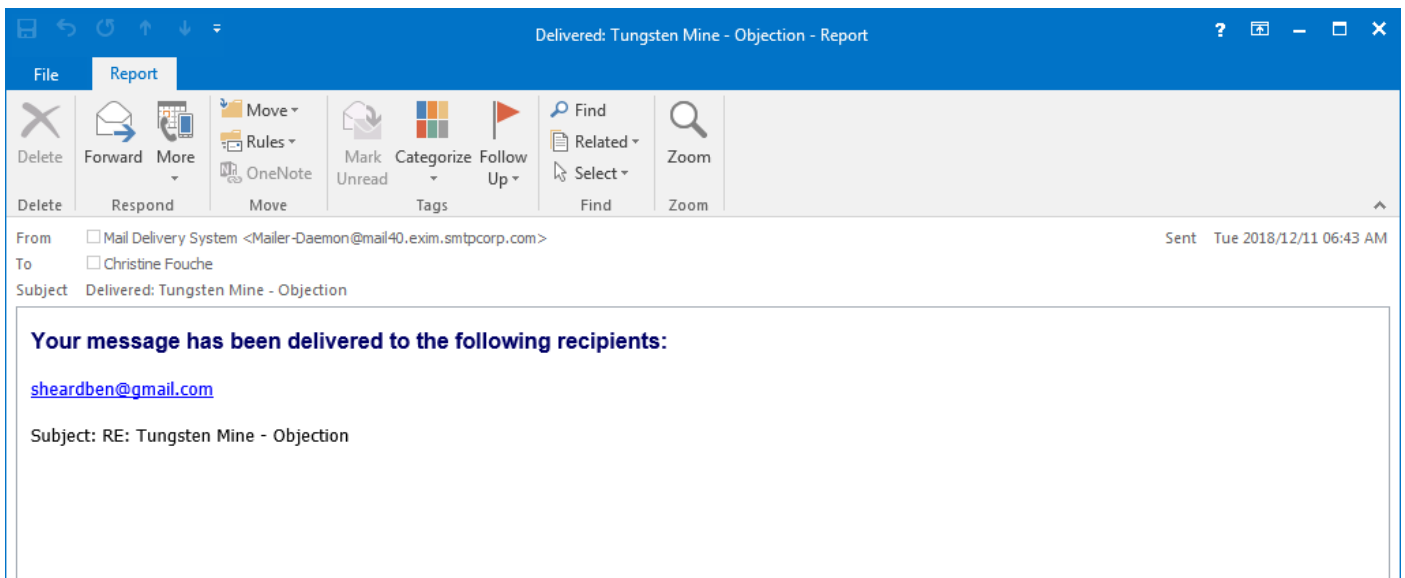
Greenmined, on behalf of the applicant, registered you as an interested and affected party (I&AP) on the project, and will henceforth keep you posted on the progress of the Environmental Impact Assessment process, as well as provide you with an opportunity to comment on the EIA documentation. Your comments are noted and will be included in the scoping report and assessed in the environmental impact assessment report.

We trust you will find this in order. Please do not hesitate to contact me in the event of any uncertainties.

Kind Regards/Vriendelike Groete  
Ms Christine Fouche  
Senior Environmental Consultant

Cell: 082 811 8514  
Fax: 086 546 0579

Head Office:  
Unit MO1. No 36 AECl site



Delivered: Tungsten Mine - Objection - Report

File Report

Delete Forward More Move Rules Mark Unread Categorize Follow Up Find Related Select Zoom

From  Mail Delivery System <Mailer-Daemon@mail40.exim.smtpcorp.com> Sent Tue 2018/12/11 06:43 AM

To  Christine Fouche

Subject Delivered: Tungsten Mine - Objection

**Your message has been delivered to the following recipients:**

[sheardben@gmail.com](mailto:sheardben@gmail.com)

Subject: RE: Tungsten Mine - Objection

## CORRESPONDENCE RECEIVED FROM F VAN ZYL ON 5 DECEMBER 2018

File Message Tell me what you want to do...

Kennisgewing: Mining Right Application - Bogani Minerals - Message (HTML)

Fritz van Zyl <Frederik.VanZyl@capetown.gov.za> | Christine Fouche; fwwanzyl@gmail.com 2018/12/05

**Kennisgewing: Mining Right Application - Bogani Minerals**

Piketberg

**i** You replied to this message on 2018/12/06 07:00 AM.

Goeie môre Christine,  
Kan u asseblief vir my die inligtingstukke m.b.t die myn-aansoek aanstuur – is dit in Afrikaans beskikbaar asseblief

E-pos adres: [fritz.vanzyl@capetown.gov.za](mailto:fritz.vanzyl@capetown.gov.za)

Baie dankie

Fritz van Zyl  
Finansies: Begrotings  
Durbanville Munisipale Kantoor  
H/v Queen- en Oxfordstraat  
Durbanville  
Tel.no: (021) 400 1871

[CITYweb](#)  
[MySite](#)

 CITY OF CAPE TOWN  
ISIXEKO SASEKAPA  
STAD KAAPSTAD

# PROOF OF RESPONSE TO F VAN ZYL ON 6 DECEMBER 2018

RE: Kennisgewing: Mining Right Application - Bogani Minerals - Message (H...)

File Message Tell me what you want to do...

Christine Fouche  'Fritz van Zyl';  'fritz.vanzyl@capetown.gov.za';  fwvanzyl@gmail.com; + 1 2 2018/12/06

RE: Kennisgewing: Mining Right Application - Bogani Minerals


Background Informati... 0 bytes 2. Regulation 42 Mine... 0 bytes

Goeiemore Meneer Van Zyl

Sien asb aangeheg tot dié epos die agtergrond inligtings dokument asook die kaart vir die voorgestelde mynregaanzoek van Bongani Minerals (Pty) Ltd. Die dokument is huidiglik slegs in engels beskikbaar, maar indien u dit in Afrikaans verlang kan ons dit vertaal en aan u beskikbaar stel.

Laat weet my gerus sou u 'n Afrikaanse brief verkies.

Kind Regards/Vriendelike Groete  
**Ms Christine Fouche**  
Senior Environmental Consultant



Cell: 082 811 8514  
Fax: 086 546 0579

Head Office:  
Unit MO1, No 36 AECI site  
Baker Square, Paardevlei  
De Beers Avenue  
Somerset West  
7130  
Tel: 021 851 2673

Delivered: Kennisgewing: Mining Right Application - Bogani Minerals - Report

File Report

Delete Forward More Move Rules OneNote Mark Unread Categorize Tags Follow Up Find Related Select Zoom

From  Mail Delivery System <Mailer-Daemon@mail40.exim.smtpcorp.com> Sent Thu 2018/12/06 07:02 AM

To  Christine Fouche

Subject Delivered: Kennisgewing: Mining Right Application - Bogani Minerals


**Your message has been delivered to the following recipients:**

[fwvanzyl@gmail.com](mailto:fwvanzyl@gmail.com)

Subject: RE: Kennisgewing: Mining Right Application - Bogani Minerals

## CORRESPONDENCE RECEIVED FROM M VISSER ON 6 DECEMBER 2018

File Message Tell me what you want to do...

 Sonette Smit |  Marlene Lingenfelder;  Christine Fouche 2018/12/06

**Fwd: Bongani Minerals (Pty) Ltd Proposed Mining Right Application**

**i** You replied to this message on 2018/12/06 07:21 AM.  
If there are problems with how this message is displayed, click here to view it in a web browser.  
Click here to download pictures. To help protect your privacy, Outlook prevented automatic download of some pictures in this message.

----- Original message -----  
From: Minette Visser <[minetv@gmail.com](mailto:minetv@gmail.com)>  
Date: 2018/12/05 10:12 (GMT+02:00)  
To: Sonette Smit <[Sonette.S@greenmined.co.za](mailto:Sonette.S@greenmined.co.za)>  
Subject: Re: Bongani Minerals (Pty) Ltd Proposed Mining Right Application

Good day

Yes, I would like to register as an interested party. Please could you send the form? It was not attached to the email.

Regards,  
Minette Visser


On Tue, Dec 4, 2018 at 3:36 PM Greenmined Environmental <[sonette.s@greenmined.co.za](mailto:sonette.s@greenmined.co.za)> wrote:

[Redacted content]


## PROOF OF RESPONSE TO M VISSER ON 6 DECEMBER 2018


FW: Bongani Minerals (Pty) Ltd Proposed Mining Right Application - Messa...


File Message Tell me what you want to do...

 Christine Fouche |  minetv@gmail.com;  Marlene Lingenfelder | 2 | 2018/12/06

**FW: Bongani Minerals (Pty) Ltd Proposed Mining Right Application**

 Click here to download pictures. To help protect your privacy, Outlook prevented automatic download of some pictures in this message.

 2. Regulation 42 Mine...  
0 bytes

 1. Background Informa...  
0 bytes


Dear Me Visser

Greenmined Environmental (hereinafter "Greenmined") herewith thank you for your interest, and acknowledge receipt of your correspondence received 5 December 2018 with regard to the proposed mining right application to be submitted on behalf of Bongani Minerals (Pty) Ltd.

Greenmined, on behalf of the applicant, registered you as an interested and affected party (I&AP) on the project, and will henceforth keep you posted on the progress of the Environmental Impact Assessment process. Attached hereto please find a copy of the background information document and project map as requested.

We trust you will find this in order. Please do not hesitate to contact me in the event of any uncertainties.

Kind Regards/Vriendelike Groete  
**Ms Christine Fouche**  
Senior Environmental Consultant

 Cell: 082 811 8514  
Fax: 086 546 0579

Delivered: Bongani Minerals (Pty) Ltd Proposed Mining Right Application - Report

File Report

Delete Forward More Move Rules Mark Unread Categorize Follow Up Find Related Select Zoom

From  Mail Delivery System <Mailer-Daemon@mail40.exim.smtpcorp.com> Sent Thu 2018/12/06 07:21 AM

To  Christine Fouche

Subject Delivered: Bongani Minerals (Pty) Ltd Proposed Mining Right Application

**Your message has been delivered to the following recipients:**

[minetv@gmail.com](mailto:minetv@gmail.com)


Subject: FW: Bongani Minerals (Pty) Ltd Proposed Mining Right Application



## CORRESPONDENCE RECEIVED FROM J YELD ON 7 DECEMBER 2018


Bongani Minerals Moutonshoek mining right application - Message (HTML)

File Message Tell me what you want to do...

 John Yeld <jayeld@gmail.com> |  Christine Fouche 2018/12/07

**Bongani Minerals Moutonshoek mining right application**

Piketberg

 You forwarded this message on 2018/12/11 06:56 AM.

Dear Christine -  
Please register me as an interested and affected party in respect of Bongani Minerals' Moutonshoek mining right application.  
With thanks and regards,  
John Yeld


--

**JOHN YELD**  
**Journalist**  
[jayeld@gmail.com](mailto:jayeld@gmail.com) 082 853-4078 [@johnyeld](https://twitter.com/johnyeld)  
Specialising in environmental & science writing, photojournalism  
Member of the South African Science Journalists' Association (SASJA)

# PROOF OF RESPONSE TO J YELD ON 11 DECEMBER 2018

RE: Bongani Minerals Moutonshoek mining right application - Message (HT...)

File Message Tell me what you want to do...

 Christine Fouche |  'John Yeld';  Marlene Lingenfelder ▾ 2018/12/11

**RE: Bongani Minerals Moutonshoek mining right application**


Dear Mr Yeld

Greenmined Environmental (hereinafter "Greenmined") herewith thank you for your interest, and acknowledge receipt of your correspondence received 7 December 2018 with regard to the proposed mining right application to be submitted on behalf of Bongani Minerals (Pty) Ltd.

Greenmined, on behalf of the applicant, registered you as an interested and affected party (I&AP) on the project, and will henceforth keep you posted on the progress of the Environmental Impact Assessment process.

We trust you will find this in order. Please do not hesitate to contact me in the event of any uncertainties.

Kind Regards/Vriendelike Groete  
**Ms Christine Fouche**  
Senior Environmental Consultant



Cell: 082 811 8514  
Fax: 086 546 0579

Head Office:  
Unit MO1, No 36 AECI site  
Baker Square, Paardevlei  
De Beers Avenue  
Somerset West  
7130  
Tel: 021 851 2673

Delivered: Bongani Minerals Moutonshoek mining right application - Report

File Report

Delete Forward More Move Rules OneNote Mark Unread Categorize Tags Follow Up Find Related Select Zoom

From  Mail Delivery System <Mailer-Daemon@mail40.exim.smtpcorp.com> Sent Tue 2018/12/11 06:37 AM

To  Christine Fouche

Subject Delivered: Bongani Minerals Moutonshoek mining right application

**Your message has been delivered to the following recipients:**

[jayeld@gmail.com](mailto:jayeld@gmail.com)

Subject: RE: Bongani Minerals Moutonshoek mining right application

**COMMENTS RECEIVED UP UNTIL 9 JANUARY 2019 WERE COPIED  
INTO THIS DOCUMENT.**

**FOR COMMENTS THERE AFTER PLEASE SEE FOLLOWING LIST OF  
CORRESPONDENCE ARRANGED IN ALPHABETIC ORDER.**