

RIVIERA TUNGSTEN MINING PROJECT, BERGRIVIER MUNICIPAL AREA, WESTERN CAPE PROVINCE

PROOF OF THE PUBLIC PARTICIPATION PROCESS CONDUCTED DURING THE SCOPING PHASE

DEPARTMENT REFERENCE NUMBER: WC 30/5/1/2/2/10110 MR

JANUARY 2019

PART 1 OF 2

EXAMPLE OF THE BACKGROUND INFORMATION DOCUMENT (BID) SENT TO INFORM THE STAKEHOLDERS AND I&AP'S OF THE PROPOSED PROJECT

3 December 2018

Dear sir/madam

RE: NOTICE OF APPLICATION IN TERMS OF SECTION 22 OF THE MINERALS AND PETROLEUM RESOURCES DEVELOPMENT ACT, 2002 (ACT NO 28 OF 2002) AND THE NATIONAL ENVIRONMENTAL MANAGEMENT ACT, 1998 (ACT 107 OF 1998 NEMA) AS WELL AS THE ENVIRONMENTAL IMPACT ASSESSMENT REGULATIONS, 2014 (AS AMENDED)

BACKGROUND INFORMATION

Tungsten is considered a strategic metal by China and the European Union, and was confirmed this year by the United States Department of the Interior as a 'critical commodity'. Strategic metals, also known as critical metals, technology metals, or minor metals, are elements that are necessary for technological and industrial processes, but are in short supply and have no known alternatives. Strategic metals can be found in most consumer electronics products, medical equipment, jet engines, semiconductors, LEDs, as alloying agents in numerous metal products, and many more applications. Definitions of what constitutes the "strategic metals" vary and sometimes overlap, often encompassing a variety of metals considered "critical" to the world economy.

Tungsten (W) is known for its strength and high melting point. It is used in electrical, heating, and welding applications, aerospace and defence applications, and in light bulbs, heating elements, and rocket engine nozzles. Tungsten is also used in electrodes because of its conductive properties, and its strength makes it a common metal alloy.

A tungsten deposit was located in the Moutonshoek Valley (also known as the Krom Antonies River Valley) near Piketberg in the Western Cape Province of South Africa, and Bongani Minerals (Pty) Ltd ("Applicant") is interested in applying for a mining right in respect of the following properties within the West Coast magisterial district of the Western Cape Province:

- Portion 1 of the Farm 297 RD;
- Portion 6 (Remaining Extent) of the farm Namaquasfontein 76 RD
- Portion 21 of the farm Namaquasfontein 76 RD

SITE DESCRIPTION

As mentioned the proposed application area is located in the Moutonshoek Valley (also known as the Krom Antonies River Valley, ±53 km north-west of Piketberg by road. Redelinghuys is situated ±40 km north-west of the study area. The extent of the proposed mining footprint is 531.44 ha, and the GPS coordinates of the area to be applied for are as listed below.

GPS COORDINATES OF MINING RIGHT AREA	
DEGREES MINUTES SECONDS	DECIMAL DEGREES
A. 32°41'07.36"S; 18°43'26.55"E	A. -32.68538°S; 18.72404°E
B. 32°42'11.53"S; 18°43'35.50"E	B. -32.70320°S; 18.72653°E
C. 32°42'12.01"S; 18°43'30.66"E	C. -32.70334°S; 18.72518°E
D. 32°42'45.46"S; 18°43'35.32"E	D. -32.71263°S; 18.72648°E
E. 32°43'00.71"S; 18°43'42.75"E	E. -32.71686°S; 18.72854°E
F. 32°43'03.20"S; 18°43'45.68"E	F. -32.71756°S; 18.72936°E
G. 32°43'39.12"S; 18°43'46.03"E	G. -32.72753°S; 18.72945°E
H. 32°43'14.81"S; 18°42'41.84"E	H. -32.72078°S; 18.71162°E
J. 32°43'13.74"S; 18°42'33.54"E	J. -32.72048°S; 18.70932°E
K. 32°43'09.68"S; 18°42'30.71"E	K. -32.71936°S; 18.70853°E
L. 32°43'12.62"S; 18°42'27.27"E	L. -32.72017°S; 18.70757°E
M. 32°43'06.35"S; 18°42'21.63"E	M. -32.71843°S; 18.70601°E
N. 32°42'53.17"S; 18°42'28.09"E	N. -32.71477°S; 18.70780°E
P. 32°41'48.19"S; 18°42'55.56"E	P. -32.69672°S; 18.71543°E
Q. 32°41'44.04"S; 18°43'10.22"E	Q. -32.69557°S; 18.71951°E
R. 32°41'11.02"S; 18°43'10.04"E	R. -32.68640°S; 18.71946°E

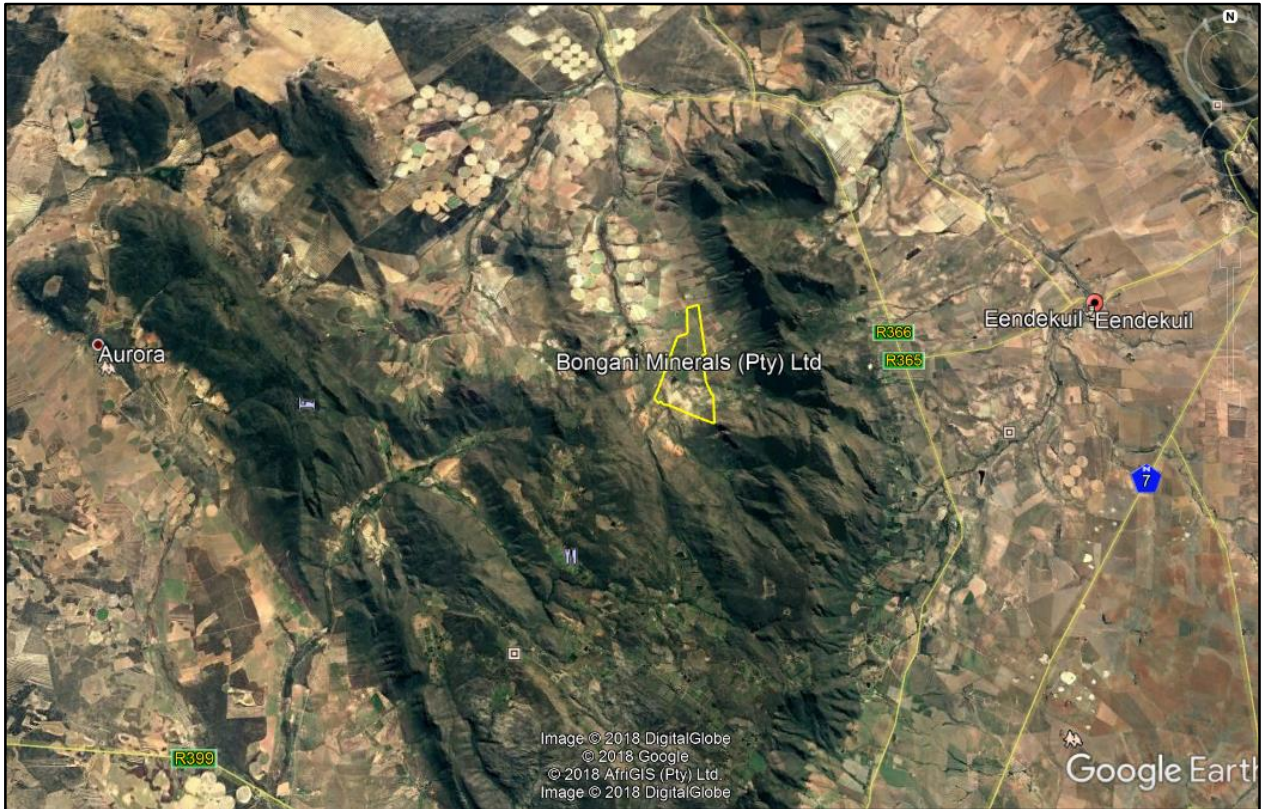


Figure 1: Satellite view of the proposed mining right area of Bongani Minerals (Pty) Ltd.

LEGAL COMPLIANCE

The proposed project triggers the following listed activities in terms of the National Environmental Management Act, 1998 (Act 107 of 1998) and the Environmental Impact Assessment Regulations 2014 (as amended 2017) and therefore requires an environmental impact assessment (EIA) that assess project specific environmental impacts and alternatives, consider public input, and propose mitigation measures in cooperation with specialists, to ultimately culminate in an environmental management programme that informs the competent authority (Department of Mineral Resources) when considering the environmental authorisation:

■ **GNR 324 Listing Notice 3 of 2017 Activity 4:**

The development of a road wider than 4 metres with a reserve less than 13.5 metres.

i. Western Cape

- i) Within any critically endangered or endangered ecosystem listed in terms of section 52 of the NEMBA or prior to the publication of such a list, within an area that has been identified as critically endangered in the National Spatial Biodiversity Assessment 2004;*
- ii) Within critical biodiversity areas identified in bioregional plans.*

■ **GNR 324 Listing Notice 3 of 2017 Activity 12:**

The clearance of an area of 300 square metres or more of indigenous vegetation.

ii. Western Cape

- ii) Areas outside urban areas:*

(aa) Areas containing indigenous vegetation.

■ GNR 324 Listing Notice 3 of 2017 Activity 18:

The widening of a road by more than 4 metres, or the lengthening of a road by more than 1 kilometre.

iii. *Western Cape*

iii) *Areas outside urban areas:*

(aa) *Areas containing indigenous vegetation.*

■ GNR 325 Listing Notice 2 of 2017 Activity 15:

The clearance of an area of 20 hectares or more of indigenous vegetation.

■ GNR 325 Listing Notice 2 of 2017 Activity 17:

Any activity including the operation of that activity which requires a mining right as contemplated in section 22 of the Mineral and Petroleum Resources Development Act, 2002 (Act No. 28 of 2002), including –

- a) *Associated infrastructure, structures and earthworks, directly related to the extraction of a mineral resource; or*
- b) *The primary processing of a mineral resource including winning, extraction, classifying, concentrating, crushing, screening or washing.*

■ GNR 327 Listing Notice 1 of 2017 Activity 14:

The development and related operation of facilities or infrastructure, for the storage, or for the storage and handling, of a dangerous good, where such storage occurs in containers with a combined capacity of 80 cubic metres or more but not exceeding 500 cubic meters.

■ GNR 327 Listing Notice 1 of 2017 Activity 22:

The decommissioning of any activity requiring –

- iii) *a closure certificate in terms of section 43 of the Mineral and Petroleum Resources Development Act, 2002 (act No. 28 of 2002); or*
- iv) *a prospecting right, mining right, mining permit, production right or exploration right, where the throughput of the activity has reduced by 90% or more over a period of 5 years excluding where the competent authority has in writing agreed that such reduction in throughput does not constitute closure.*

■ GNR 327 Listing Notice 1 of 2017 Activity 24:

The development of a road –

- ii) *with a reserve wider than 13.5 meters, or where no reserve exists where the road is wider than 8 metres.*

■ GNR 327 Listing Notice 1 of 2017 Activity 28:

Residential, mixed, retail, commercial, industrial or institutional developments where such land was used for agriculture, game farming, equestrian purposes or afforestation on or after 01 April 1998 and where such development:

ii) will occur outside an urban area, where the total land to be developed is bigger than 1 hectare.

■ GNR 327 Listing Notice 1 of 2017 Activity 56:

The widening of a road by more than 6 metres, or the lengthening of a road by more than 1 kilometre –

ii) *Where no reserve exists, where the existing road is wider than 8 metres.*

OTHER LEGISLATION TRIGGERED BY THE PROPOSED PROJECT:

- An application for a Mining Right in terms of Section 22 of the Mineral and Petroleum Resources Development Act, 2002 (Act No 28 of 2002) has to be submitted to the Department of Mineral Resources – Western Cape Province.
- An application for a Water Use License in terms of the National Water Act, 1998 (Act No 36 of 1998) has to be submitted to the Department of Water and Sanitation.
- A heritage impact assessment and palaeontological impact assessment has to be submitted to Heritage Western Cape in terms of the National Heritage Resources Act, 1999 (Act No 25 of 1999).
- A land development application has to be submitted to the Department of Environmental Affairs and Development Planning in terms of the Land Use Planning Act, 2014 (Act No 13 of 2014).
- An application for a waste licence will be included in the NEMA EA application in terms of the National Environmental Management: Waste Act, 2008 (Act No 59 of 2008).

PROJECT DESCRIPTION

The Applicant currently holds a prospecting right (WC 30/5/1/1/2/10197 PR) over the proposed mining right application area for tungsten (W) ore, molybdenum (Mo) ore, rare earths, copper ore, zinc ore, gold ore and silver ore. Owing to the outcome of the prospecting operation, the applicant wishes to apply for a mining right for the winning of tungsten and molybdenum.

The proposed mining method to be implemented will be executed in two phases. The first phase will focus on pre-stripping the top layer material, of which the topsoil will be stored separately for rehabilitation, then waste stripping to access the ore body, and then 20 m of open cast mining (± 400 m) on the shallowest region of the ore body (dome shaped deposit). The mining technology to be used during years 1-4 (phase 1) will include drilling and blasting with associated truck and shovel operations. Phase 2 will commence after the initial open cast mining, and entail decline shafts to be mined from the existing pit both north and south, as well as an eventual west expansion later in the life of mine. Plant slimes and sand will be used as backfill when applicable. When mining proceed to the decline shafts drilling, blasting and a load and haul operation will be maintained, with machinery reducing in size due to height restrictions. The mining operation is proposed to extend to a depth of 220 m maximum. A geohydrologist will advise, during the EIA process, on the water table and potential impact of the proposed mining activity on the groundwater of the study area.

All excavated material (run of mine / ROM) will be trucked to a ROM stockpile in front of the primary crusher or tipped directly into the crusher itself. Except for drilling and blasting that will work day shift, all mining operations will be run on a 24 hour 7 days a week schedule.

At the processing plant the excavated material will be crushed through a jaw crusher and then screened. Upon being milled the material will be spiralled, de-slimes, dewatered, and vibrated to produce a concentrate that will contain the tungsten and molybdenum. This concentrate will be floated to produce a high grade concentrate that will undergo an acid leach to produce a saleable product called APT (ammonium paratungstate). APT is a white crystalline salt of ammonium and tungsten produced when tungsten is separated from its ore. The APT will be transported from the mining area to a metallurgical plant in the industrial development zone of Saldanha Bay Harbour, where further beneficiation can be applied if needed. The tungsten and molybdenum products from the proposed mining operation will be exported via the multi-purpose terminal in Saldanha bay.

The layout of the mining area is expected to consist of the following:

- Open cast pit with access to decline shafts;
- Waste rock stockpiles;
- Processing plant;
- ROM stockpiles;
- A slimes dam;
- Offices and ablutions;
- Maintenance and store rooms;
- Laboratory;
- APT product warehouse;
- Water storage;
- Diesel depot; and
- Internal roads.

Currently it is proposed that ±350 ha of the 531.44 ha mining right area will be altered by the proposed mining activity. The total life of mine of the project is expected to be 21 years from start of project and 15 years from start of production, and the applicant will apply for the mining right to be valid for a 30-years period.

ACCESS ROUTE:

- Access to the proposed mining area will be from the existing roads currently used by landowners and the public. It is proposed that ±12 trucks will visit the mining area/day.
- The applicant will strive to make use of the existing farm roads as far as possible, however some new roads, or upgrading of existing roads will be required to reach allowable mining areas. The construction of a new access road will be in consultation with the landowner and will as far as possible be kept to already disturbed areas following fence lines or similar infrastructure.
- Haul roads will be extended as the open cast mining progress, and will be rehabilitated as part of the final reinstatement of the area.

- Detail with regard to roads and traffic requirements will be discussed in the engineering services report that will form part of the EIA documentation.
- A traffic impact assessment will (as part of the EIA process) identify the potential impact that the proposed activity may have on the study area.

WATER USE:

- Currently it is proposed that the process water, needed on site, will be obtained from a reverse osmosis plant based within an offsite industrial zone. Water from this plant will then be trucked to the mining area.
- It is proposed that all plant water will be recirculated through past thickening and then filter presses to minimise process water requirements. The plant is expected to recirculate $\pm 8\ 000\ \text{m}^3/\text{day}$, but only consume $\pm 80\ \text{m}^3/\text{day}$.
- Potable water will be extracted from the boreholes within the mining area. Approximately 20 000 litres will be needed per day.
- The grey water will be directed to a sewerage package plant to be emptied by a registered contractor when needed.
- Detail with regard to water use and associated management of waste water and runoff will be discussed in the engineering services report that will form part of the EIA documentation.

ELECTRICITY:

- In the interim the operation will be powered by generators, until a connection to the national grid (Eskom) can be secured. The generators will then be replaced, only to be used as a backup.
- The Applicant will also investigate the implementation of renewable energy sources at the mining area.
- Detail with regard to electricity needs will be discussed in the engineering services report that will form part of the EIA documentation.

EMPLOYMENT:

- It is proposed that the project will create ± 170 employment opportunities.

BRIEF SITE DESCRIPTION

GEOLOGY:

Tungsten and molybdenum mineralization is hosted by the Riviera pluton, which forms part of Neoproterozoic-Paleozoic Cape Granite Suite. This magmatic suite intruded greenschist facies meta-volcano-sedimentary rocks of the Malmesbury Group in the south-western Cape. The Group forms part of the Saldania Sub-province, the southern continuation of a Pan-African mobile belt system that extends along the west coast of southern Africa and includes the Gariiep and Damara Sub-provinces in Namibia. Tectonostratigraphically, the Riviera pluton intruded along the boundary between the Swartland and Boland Terranes and is hosted by a polyphase deformed greenstone sequence correlated with the Bridgetown Formation. The Riviera pluton consists of at least three intrusive phases namely early quartz monzonite porphyry (QMP), biotite monzogranite (BMG), and late-stage aphanitic granite - monzogranite (AGM). A late stage W-Mo mineralized quartz-carbonate vein system has traversed the pluton and consists of at least three different

orientations and phases. The project specific geology as well as the correlating potential impact of the proposed project thereto will be discussed in detail during the environmental impact assessment process to follow.

HYDROLOGY:

The proposed mining site is located in the Verlorenvlei River catchment and includes the following quaternary catchments that drain the major tributaries:

- G30B The Kruis River;
- G30C The Bergvallei River;
- G30D The Krom Antonies River & the Hol River;
- G30 E The Verlorenvlei River

A comprehensive freshwater ecological assessment will form part of the EIA process. The scope of works of the specialist study will include an investigation of the watercourses within the study area, as well as the delineation of those watercourses. The assessment will fulfil the ecological assessment requirements of the EIA process as required in terms of the NEMA, 1998, and will provide the required information for water use licensing in terms of the NWA, 1998. The report will include an assessment of the wetland ecology as well as aquatic ecology.

A hydrogeological assessment will be performed to apprise the potential impact of the proposed project on the groundwater of the study area. The study will include, amongst others, a hydro census, chemical water analysis, and a geophysical investigation.

FAUNA AND FLORA:

The following vegetation types were identified within the study area:

- Swartland Shale Renosterveld;
- Leipoldtville Sand Fynbos;
- Piketberg Sandstone Fynbos;
- Piketberg Quartz Succulent Shrubland;
- Cape Lowland Alluvial Vegetation; and
- Cape Lowland Freshwater Wetlands.

An ecologist was appointed to conduct a full ecological study of the proposed footprint area. This report will be available as part of the EIA documentation.

LAND USE:

The project is located in the Bergrivier municipal area, with Piketberg being the main centre. Places of importance within 20 km of the proposed area include Aurora, Eendekuil, Goedverwacht. Within the area 20 km from the study area the tertiary sector employs $\pm 47\%$ of the economically active population followed by the primary sector, which includes agriculture, with $\pm 37\%$. The Bergrivier economy is dominated by agriculture, forestry and fishing, followed by manufacturing, wholesale and retail trade, catering and accommodation, and lastly finance and business services.

The Riviera tungsten development will create a need to align the social investment objectives of the proposed project with the need/priorities of the communities within the Piketberg district. In light of this a socio-economic specialist was appointed to investigate the socio-economic impact of the proposed project on the receiving environment.

A social and labour plan (SLP) will be developed for the proposed mining project to be approved by the DMR prior to execution of the mining right. The SLP will form the basis for the implementation of programmes and projects as key activity drivers of the development and operation of the proposed project, and will offer the building blocks for future economic development and growth of the local area.

An agricultural impact assessment will assess the potential impacts of the proposed mining operation on soils, agricultural potential and -production. Further to this a traffic impact study will assess the impact that the proposed project will have on the road infrastructure and traffic of the study area.

The Applicant will also submit a land use development application in terms of the Land Use Planning Act, 2014 (Act 13 of 2014), read with the Western Cape Land Use Planning Regulations, 2015 for the footprint area to be affected by the mining activities.

AIR AND NOISE QUALITY:

A specialist was appointed to inform on the baseline air quality and noise ambiance of the study area as well as advice on the potential impact of the proposed mining activity on the receiving environment.

HERITAGE:

An archaeologist will perform a heritage impact assessment to ascertain if any archaeological or historical remains occur in the study area and identify aesthetic, architectural, historical, scientific, social, spiritual, linguistic or technological valuable areas. A qualified palaeontologist will comment on the palaeontological significance of the study area and will discuss all findings in the palaeontological impact assessment that will also form part of the EIA documentation.

FINAL REHABILITATION

Upon closure of the mining operation the entire footprint area will be rehabilitated so as to allow the affected area to return to agricultural use. At this stage the following baseline rehabilitation actions are proposed from which a detailed closure plan will be developed:

- Rehabilitation of all the disturbed surface areas shall entail landscaping, levelling, sloping, top dressing, land preparation, seeding (if required), and weed / alien clearing.
- All infrastructures, equipment, and other items used during the mining period will be removed from the site in accordance with section 44 of the MPRDA, 2002.
- Waste material of any description, including receptacles, scrap, rubble and tyres, will be removed entirely from the mining area and disposed of at a recognized landfill facility. It will not be permitted to be buried or burned on the site.

- The rehabilitation area will be cleared of weeds and invader plant species. Priority will be given to species regarded as Category 1a and 1b invasive species in terms of NEM:BA (National Environmental Management: Biodiversity Act 10 of 2004 and regulations applicable thereto).
- Final rehabilitation shall be completed within a period specified by the Regional Manager.

APPLICATION FOR CLOSURE

Once the full mining area was rehabilitated the mining right holder will submit a closure application to the Department of Mineral Resources in accordance with section 43(4) of the MPRDA, 2002 that states: *“An application for a closure certificate must be made to the Regional Manager in whose region the land in question is situated within 180 days of the occurrence of the lapsing, abandonment, cancellation, cessation, relinquishment or completion contemplated in subsection (3) and must be accompanied by the prescribed environmental risk report”.*

The Closure Application will be submitted in terms of Regulation 62 of the MPRDA, 2002, and Government Notice 940 of NEMA, 1998.

PUBLIC INVOLVEMENT

This document is to inform you about the proposed activity and to determine whether there are any concerns or objections from interested and affected parties (I&AP's) that need to be considered.

As interested and affected party you are kindly requested to complete the comments form and give any comment/concern or input with regard to the current land use of the area, the environment as well as socio-economic conditions that you feel might be affected by the proposed activity. When submitting response please provide suggestions to mitigate the anticipated impact of each identified activity.

Please contact Christine Fouche at the contact details as presented in the letterhead or at christine.f@greenmined.co.za through any means should you need more information, have additional language requirements, have concerns or comments that need to be considered or if you want to be registered as an interested and/or affected party and would like to receive a copy of the Draft Scoping Report (DSR) on or before 5 February 2019. If we do not receive any comments from you on or before 5 February 2019, it will be accepted that you do not have any objections/comments with regard to the project and do not require any further documentation.

A register of interested and affected parties (I&AP's) will be opened and maintained containing the names, contact details and address of all persons who have submitted written comments, attended meetings or have in writing requested to be registered and all organs of state which have jurisdiction in respect of the activity. Please note that only registered I&AP's and stakeholders will be entitled to comment on reports and plans to be submitted to the Department provided that the party provide its name, contact details and address and discloses any direct business, financial, personal or other interest which he/she may have in the approval or refusal of the applications.

The Draft Scoping Report (DSR) will be submitted to the Department of Mineral Resources – Western Cape (DMR) for review purposes. This report will also be made available to the public for a 30 days review period. An electronic copy of

the report will be published on the Greenmined Environmental website (www.greenmined.com). All registered I&AP's and stakeholders will be notified of the commenting period in advance as above.

The DSR will then be updated to reflect the comments received during the public commenting period. Thereafter, the Final Scoping Report (FSR) will be submitted to DMR for its consideration as part of the authorization process in terms of the NEMA, 2014 regulations (as amended 2017). A copy of the FSR will be made available on the Greenmined Environmental website. Once the Final Scoping Report has been accepted by the DMR, the Draft Environmental Impact Assessment Report (DEIAR) will be prepared, inclusive of all the specialist studies, and also made available to the public for a 30-day commenting period. An electronic copy of the DEIAR report will also be published on the Greenmined Environmental website. All registered I&AP's and stakeholders will be notified of the commenting period in advance.

Upon expiry of the commenting period the DEIAR will be updated to reflect the comments received during the public commenting period. Thereafter, the Final EIAR will be submitted to the DMR for its consideration as part of the authorization process in terms of the NEMA 2014 regulations (as amended by GNR 326 effective 7 April 2017). A copy of the final report will be made available on the Greenmined Environmental website. All registered I&AP's and stakeholders will be notified in writing within 14 days of the date of the decision of the outcome of the application, including the reasons for the decision and the right of appeal.

CONTACT DETAILS

Name/Name	
Organisation/Instansie	
Interest/Belange	
Postal Address/Pos Adres	
Tel	
Fax/Faks	
E-mail/E-pos	

COMMENTS/ OPMERKINGS

Object / No Objection:	
Request additional information:	
Concerns:	

Signature: _____

Are there any other organisations or individuals that you feel should be invited to comment? If so, please provide their contact details:

Contact name:
Organisation (if applicable):
Address:
Tel:
Fax
E-mail

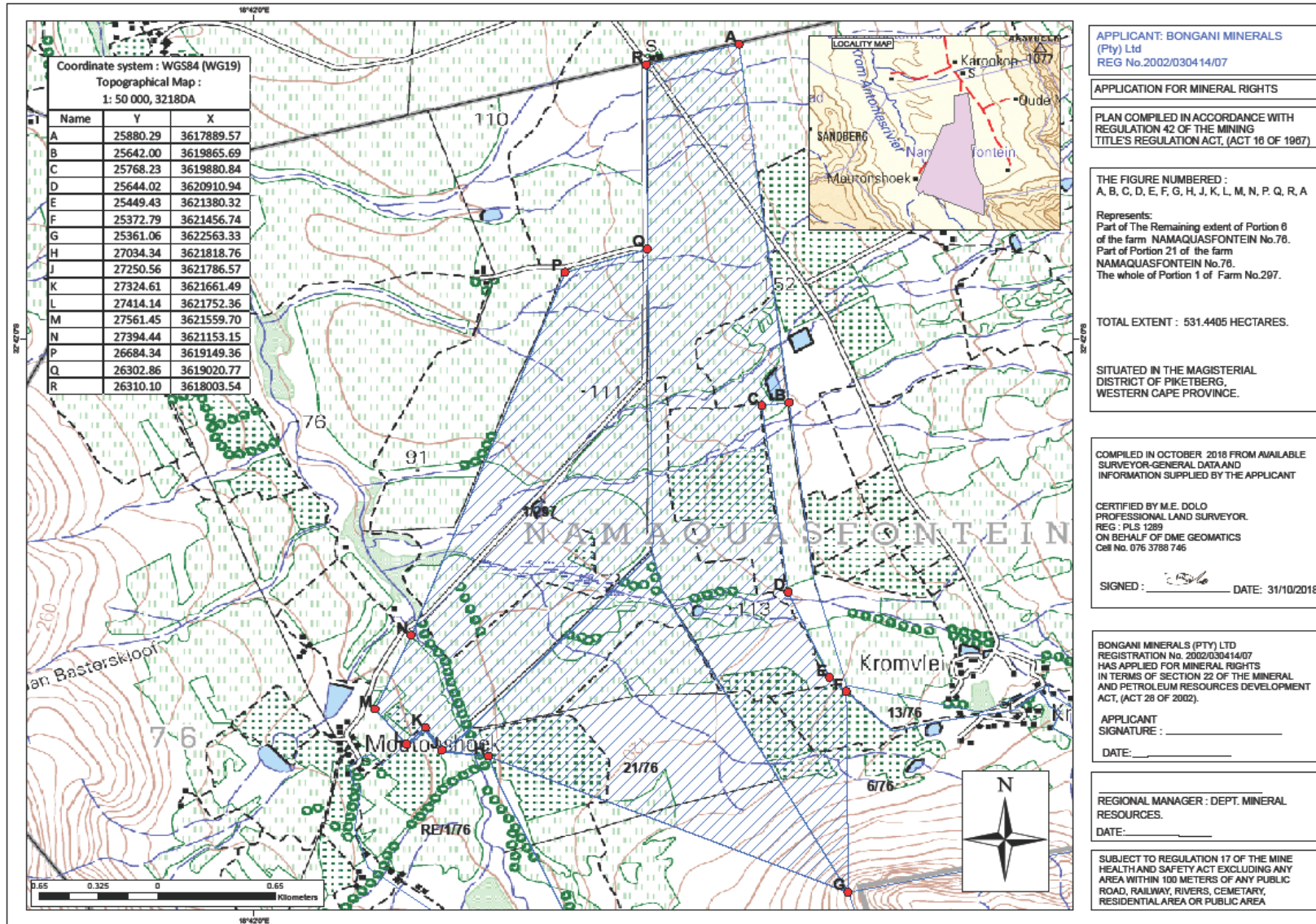
Your feedback is valued and will be addressed appropriately.

Kind Regards



.....
Christine Fouche
Greenmined Environme

REGULATION 42 MAP



LIST OF STAKEHOLDERS INFORMED OF THE PROJECT

STAKEHOLDERS			
<ul style="list-style-type: none"> ✘ CapeNature ✘ Department of Agriculture ✘ Department of Economic Development and Tourism ✘ Department of Environmental Affairs and Development Planning ✘ Department of Labor ✘ Department of Rural Development and Land Reform ✘ Department of Transport and Public Works ✘ Department of Water and Sanitation ✘ Endangered Wildlife Trust (EWT) ✘ Heritage Western Cape ✘ SANParks ✘ South African Heritage Resources Agency 	<ul style="list-style-type: none"> ✘ Bergrivier Local Municipality ✘ Bergrivier Local Municipality Ward 5 Councilor (letter to Mayor as Ward 5 councilor post currently vacant) ✘ Cape West Coast Biosphere Reserve ✘ Cederberg Bewarea ✘ Eskom ✘ Federation for Sustainable Environment ✘ Krom Antonies Bewarea ✘ Renosterveld Management Project ✘ South African Institute for Aquatic Biodiversity ✘ West Coast District Municipality ✘ Western Cape Wetland Forum ✘ Wildlife and Environment Society of South Africa (WESSA) 	<ul style="list-style-type: none"> ✘ Birdlife South Africa ✘ Eendekuil Boervereniging ✘ Elands Bay Environment and Development Action Group (EBEDAG) ✘ Moutonshoek Employees Association ✘ Piket-Bo-Berg Residents Association ✘ Somerset West Bird Club ✘ Verlorenvlei Coalition ✘ Verlorenvlei Heritage Settlement and Nature Reserve Homeowners Association ✘ Verlorenvlei Settlement Elands Bay ✘ Verlorenvlei WGV ✘ West Coast Bird Club 	<ul style="list-style-type: none"> ✘ African Amphibian Conservation Research Group ✘ Agri Western Cape ✘ Banghoek Private Nature Reserve ✘ Cape Bird Club Conservation Committee ✘ Het Kruis Landbou Vereniging ✘ Krom Antonies Water Users Association ✘ Piketberg Forum ✘ Potatoes South Africa ✘ Schapenberg Sir Lowry's Conservancy ✘ Stawelklip Estate Wememers Trust ✘ Verlorenvlei Fragrant Product CC

PROOF OF CORRESPONDENCE WITH CAPENATURE ON 5 DECEMBER 2018

Background Information Document - Bongani Minerals (Pty) Ltd- CapeNat...

File Message Tell me what you want to do...

Greenmined 9
Marlene Lingenfelder | 'aduffell-canham@capenature.co.za' | 2018/12/05

Background Information Document - Bongani Minerals (Pty) Ltd- CapeNature

Regulation 42 Map.pdf 0 bytes | BID - Bongani.pdf 0 bytes

Dear Sir/Madam

A tungsten deposit was located in the Moutonshoek Valley (also known as the Krom Antonies River Valley) near Piketberg in the Western Cape Province of South Africa, and Bongani Minerals (Pty) Ltd ("Applicant") is interested in applying for a mining right to mine tungsten and molybdenum from the area situated within the West Coast magisterial district. Attached hereto please find the [background information document](#) with regard to the [proposed project](#). Should you be interested, please register as an interested and/or affected party on the project by completing the attached document and resending it to Greenmined Environmental (see contact details in the accompanying document) on or before 5 February 2019.

Kind Regards/Vriendelike Groete
Marlene Lingenfelder
Project Administrator

Tel: 021 851 2673
Fax: 086 546 0579
Unit M01, No 26 AFCLite

Delivered: Background Information Document - Bongani Minerals (Pty) Ltd- CapeNature - Report

File Report

Delete Forward More Move Rules OneNote Mark Unread Categorize Tags Follow Up Find Related Select Zoom

From: Mail Delivery System <Mailer-Daemon@mail40.exim.smtpcorp.com> Sent: Wed 2018/12/05 10:21 AM

To: Marlene Lingenfelder

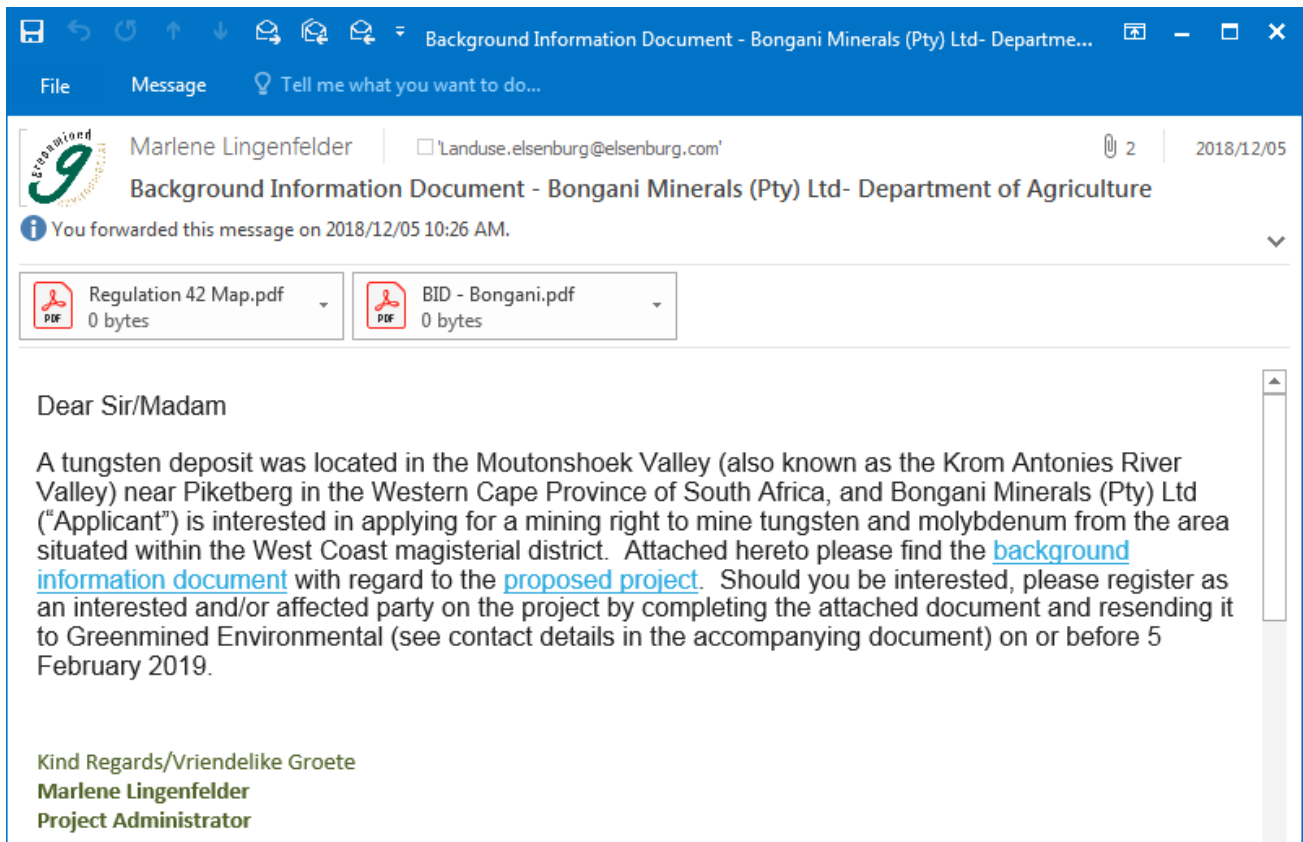
Subject: Delivered: Background Information Document - Bongani Minerals (Pty) Ltd- CapeNature

Your message has been delivered to the following recipients:

aduffell-canham@capenature.co.za

Subject: Background Information Document - Bongani Minerals (Pty) Ltd- CapeNature


PROOF OF CORRESPONDENCE WITH DEPARTMENT OF AGRICULTURE ON 5 DECEMBER 2018




**PROOF OF CORRESPONDENCE WITH DEPARTMENT OF ECONOMIC DEVELOPMENT AND
TOURISM ON 5 DECEMBER 2018**

Background Information Document - Bongani Minerals (Pty) Ltd- DEDAT -...

File Message Tell me what you want to do...

 Marlene Lingenfelder | 'ecohead@westerncape.gov.za' 2 | 2018/12/05


Background Information Document - Bongani Minerals (Pty) Ltd- DEDAT

 Regulation 42 Map.pdf 0 bytes  BID - Bongani.pdf 0 bytes

Dear Sir/Madam

A tungsten deposit was located in the Moutonshoek Valley (also known as the Krom Antonies River Valley) near Piketberg in the Western Cape Province of South Africa, and Bongani Minerals (Pty) Ltd ("Applicant") is interested in applying for a mining right to mine tungsten and molybdenum from the area situated within the West Coast magisterial district. Attached hereto please find the [background information document](#) with regard to the [proposed project](#). Should you be interested, please register as an interested and/or affected party on the project by completing the attached document and resending it to Greenmined Environmental (see contact details in the accompanying document) on or before 5 February 2019.

Kind Regards/Vriendelike Groete
Marlene Lingenfelder
Project Administrator

 Tel: 021 851 2673
Fax: 086 546 0579
Unit M01, No 26 AFCL site

PROOF OF CORRESPONDENCE WITH DEPARTMENT OF ENVIRONMENTAL AFFAIRS AND DEVELOPMENT PLANNING ON 5 DECEMBER 2018

Background Information Document - Bongani Minerals (Pty) Ltd- DEADP - ...

File Message Tell me what you want to do...

Marlene Lingenfelder | 'Pieter.vanZyl@westerncape.gov.za'; + 2 | 2 | 2018/12/05

Background Information Document - Bongani Minerals (Pty) Ltd- DEADP

Regulation 42 Map.pdf 0 bytes | BID - Bongani.pdf 0 bytes

Dear Sir/Madam

A tungsten deposit was located in the Moutonshoek Valley (also known as the Krom Antonies River Valley) near Piketberg in the Western Cape Province of South Africa, and Bongani Minerals (Pty) Ltd ("Applicant") is interested in applying for a mining right to mine tungsten and molybdenum from the area situated within the West Coast magisterial district. Attached hereto please find the [background information document](#) with regard to the [proposed project](#). Should you be interested, please register as an interested and/or affected party on the project by completing the attached document and resending it to Greenmined Environmental (see contact details in the accompanying document) on or before 5 February 2019.

Kind Regards/Vriendelike Groete
Marlene Lingenfelder
Project Administrator

Tel: 021 851 2673
Fax: 086 546 0579

Delivered: Background Information Document - Bongani Minerals (Pty) Ltd- DEADP - Report

File Report

Delete Forward More Move Rules OneNote Mark Unread Categorize Follow Up Find Related Select Zoom

Delete Respond Move Tags Find Zoom

From postmaster@westerncape.gov.za Sent Wed 2018/12/05 10:28 AM

To Marlene Lingenfelder

Subject Delivered: Background Information Document - Bongani Minerals (Pty) Ltd- DEADP

Your message has been delivered to the following recipients:

ayesha.hamdulay@westerncape.gov.za

Subject: Background Information Document - Bongani Minerals (Pty) Ltd- DEADP

Delivered: Background Information Document - Bongani Minerals (Pty) Ltd- DEADP - Report

File Report

Delete Forward More Move Rules OneNote Mark Unread Categorize Tags Follow Up Find Related Select Zoom

Delete Respond Move Tags Find Zoom

From postmaster@westerncape.gov.za Sent Wed 2018/12/05 10:28 AM
To Marlene Lingenfelder
Subject Delivered: Background Information Document - Bongani Minerals (Pty) Ltd- DEADP

Your message has been delivered to the following recipients:

Pieter.vanZyl@westerncape.gov.za

Subject: Background Information Document - Bongani Minerals (Pty) Ltd- DEADP

Delivered: Background Information Document - Bongani Minerals (Pty) Ltd- DEADP - Report

File Report

Delete Forward More Move Rules OneNote Mark Unread Categorize Tags Follow Up Find Related Select Zoom

Delete Respond Move Tags Find Zoom

From postmaster@westerncape.gov.za Sent Wed 2018/12/05 10:28 AM
To Marlene Lingenfelder
Subject Delivered: Background Information Document - Bongani Minerals (Pty) Ltd- DEADP

Your message has been delivered to the following recipients:

Adri.LaMeyer@westerncape.gov.za


Subject: Background Information Document - Bongani Minerals (Pty) Ltd- DEADP

PROOF OF CORRESPONDENCE WITH DEPARTMENT OF LABOR ON 5 DECEMBER 2018

The screenshot shows an Outlook email window titled "Background Information Document - Bongani Minerals (Pty) Ltd- DL - Mess...". The sender is Marlene Lingenfelder, with email addresses 'Candice.VanReenen@labour.gov.za' and 'Fezeka.Ngalo@LABOUR.gov.za' listed. The subject is "Background Information Document - Bongani Minerals (Pty) Ltd- DL". Two PDF attachments are visible: "Regulation 42 Map.pdf" and "BID - Bongani.pdf", both 0 bytes. The email body begins with "Dear Sir/Madam" and contains the following text:

A tungsten deposit was located in the Moutonshoek Valley (also known as the Krom Antonies River Valley) near Piketberg in the Western Cape Province of South Africa, and Bongani Minerals (Pty) Ltd ("Applicant") is interested in applying for a mining right to mine tungsten and molybdenum from the area situated within the West Coast magisterial district. Attached hereto please find the [background information document](#) with regard to the [proposed project](#). Should you be interested, please register as an interested and/or affected party on the project by completing the attached document and resending it to Greenmined Environmental (see contact details in the accompanying document) on or before 5 February 2019.

Kind Regards/Vriendelike Groete
Marlene Lingenfelder
Project Administrator

 Tel: 021 851 2673
Fax: 086 546 0579
Unit M01, No 26 A5C Leite

The screenshot shows an Outlook "Report" window titled "Delivered: Background Information Document - Bongani Minerals (Pty) Ltd- DL - Report". The window displays the following information:

From: Mail Delivery System <Mailer-Daemon@mail40.exim.smtpcorp.com>
To: Marlene Lingenfelder
Subject: Delivered: Background Information Document - Bongani Minerals (Pty) Ltd- DL

Sent: Wed 2018/12/05 11:08 AM

Your message has been delivered to the following recipients:

- Candice.VanReenen@labour.gov.za
- Fezeka.Ngalo@LABOUR.gov.za

Subject: Background Information Document - Bongani Minerals (Pty) Ltd- DL

**PROOF OF CORRESPONDENCE WITH DEPARTMENT OF RURAL DEVELOPMENT AND
LAND REFORM ON 5 DECEMBER 2018**

Background Information Document - Bongani Minerals (Pty) Ltd- DRDLR -...

File Message Tell me what you want to do...

Marlene Lingenfelder | 'juanita.fortuin@drdlr.gov.za' | 2 | 2018/12/05

Background Information Document - Bongani Minerals (Pty) Ltd- DRDLR

Regulation 42 Map.pdf 0 bytes | BID - Bongani.pdf 0 bytes

Dear Sir/Madam

A tungsten deposit was located in the Moutonshoek Valley (also known as the Krom Antonies River Valley) near Piketberg in the Western Cape Province of South Africa, and Bongani Minerals (Pty) Ltd ("Applicant") is interested in applying for a mining right to mine tungsten and molybdenum from the area situated within the West Coast magisterial district. Attached hereto please find the [background information document](#) with regard to the [proposed project](#). Should you be interested, please register as an interested and/or affected party on the project by completing the attached document and resending it to Greenmined Environmental (see contact details in the accompanying document) on or before 5 February 2019.

Kind Regards/Vriendelike Groete
Marlene Lingenfelder
Project Administrator

Tel: 021 851 2673
Fax: 086 546 0579
Unit M01, No 26 AFCL site

Delivered: Background Information Document - Bongani Minerals (Pty) Ltd- DRDLR - Report

File Report

Delete Forward More Move Rules OneNote Mark Unread Categorize Follow Up Find Related Select Zoom

Delete Respond Move Tags Find Zoom

From postmaster@GMS.local Sent Wed 2018/12/05 11:09 AM

To Marlene Lingenfelder

Subject Delivered: Background Information Document - Bongani Minerals (Pty) Ltd- DRDLR

Your message has been delivered to the following recipients:

juanita.fortuin@drdlr.gov.za

Subject: Background Information Document - Bongani Minerals (Pty) Ltd- DRDLR

PROOF OF CORRESPONDENCE WITH DEPARTMENT OF TRANSPORT AND PUBLIC WORKS ON 5 DECEMBER 2018

Background Information Document - Bongani Minerals (Pty) Ltd- DTPW - ...

File Message Tell me what you want to do...

Greenmined Environmental
Marlene Lingenfelder | 'Jacqui.Gooch@westerncape.gov.za' | 2 | 2018/12/05

Background Information Document - Bongani Minerals (Pty) Ltd- DTPW

Regulation 42 Map.pdf 0 bytes | BID - Bongani.pdf 0 bytes

Dear Sir/Madam

A tungsten deposit was located in the Moutonshoek Valley (also known as the Krom Antonies River Valley) near Piketberg in the Western Cape Province of South Africa, and Bongani Minerals (Pty) Ltd ("Applicant") is interested in applying for a mining right to mine tungsten and molybdenum from the area situated within the West Coast magisterial district. Attached hereto please find the [background information document](#) with regard to the [proposed project](#). Should you be interested, please register as an interested and/or affected party on the project by completing the attached document and resending it to Greenmined Environmental (see contact details in the accompanying document) on or before 5 February 2019.

Kind Regards/Vriendelike Groete
Marlene Lingenfelder
Project Administrator

Tel: 021 851 2673
Fax: 086 546 0579
Unit M01, No 26 AFCLite

Delivered: Background Information Document - Bongani Minerals (Pty) Ltd- DTPW - Report

File Report

Delete Forward More Move Rules OneNote Mark Unread Categorize Follow Up Find Related Select Zoom

From: Mail Delivery System <Mailer-Daemon@mail40.exim.smtpcorp.com> Sent: Wed 2018/12/05 10:45 AM

To: Marlene Lingenfelder

Subject: Delivered: Background Information Document - Bongani Minerals (Pty) Ltd- DTPW

Your message has been delivered to the following recipients:

Jacqui.Gooch@westerncape.gov.za

Subject: Background Information Document - Bongani Minerals (Pty) Ltd- DTPW

PROOF OF CORRESPONDENCE WITH DEPARTMENT OF WATER AND SANITATION ON 5 DECEMBER 2018

Background Information Document - Bongani Minerals (Pty) Ltd- DWS - M...

File Message Tell me what you want to do...

Greenmined Environmental
Marlene Lingenfelder | KhanR@dwa.gov.za | 2 | 2018/12/05

Background Information Document - Bongani Minerals (Pty) Ltd- DWS

Regulation 42 Map.pdf 0 bytes | BID - Bongani.pdf 0 bytes

Dear Sir/Madam

A tungsten deposit was located in the Moutonshoek Valley (also known as the Krom Antonies River Valley) near Piketberg in the Western Cape Province of South Africa, and Bongani Minerals (Pty) Ltd ("Applicant") is interested in applying for a mining right to mine tungsten and molybdenum from the area situated within the West Coast magisterial district. Attached hereto please find the [background information document](#) with regard to the [proposed project](#). Should you be interested, please register as an interested and/or affected party on the project by completing the attached document and resending it to Greenmined Environmental (see contact details in the accompanying document) on or before 5 February 2019.

Kind Regards/Vriendelike Groete
Marlene Lingenfelder
Project Administrator

Greenmined Environmental
Tel: 021 851 2673
Fax: 086 546 0579
Unit M01, No 26 AFCL site

Delivered: Background Information Document - Bongani Minerals (Pty) Ltd- DWS - Report

File Report

Delete Forward More Move Rules OneNote Mark Unread Categorize Follow Up Find Related Select Zoom

From Mail Delivery System <Mailer-Daemon@mail40.exim.smtpcorp.com> Sent Wed 2018/12/05 10:24 AM

To Marlene Lingenfelder

Subject Delivered: Background Information Document - Bongani Minerals (Pty) Ltd- DWS

Your message has been delivered to the following recipients:

KhanR@dwa.gov.za

Subject: Background Information Document - Bongani Minerals (Pty) Ltd- DWS

PROOF OF CORRESPONDENCE WITH ENDANGERED WILDLIFE TRUST (EWT) ON 5 DECEMBER 2018

Background Information Document - Bongani Minerals (Pty) Ltd- Endanger...

File Message Tell me what you want to do...

Marlene Lingenfelder | 'yolanf@ewt.org.za' | 2 | 2018/12/05

Background Information Document - Bongani Minerals (Pty) Ltd- Endangered Wildlife Trust

You forwarded this message on 2018/12/05 01:09 PM.

Regulation 42 Map.pdf
0 bytes

BID - Bongani.pdf
0 bytes

Dear Sir/Madam

A tungsten deposit was located in the Moutonshoek Valley (also known as the Krom Antonies River Valley) near Piketberg in the Western Cape Province of South Africa, and Bongani Minerals (Pty) Ltd ("Applicant") is interested in applying for a mining right to mine tungsten and molybdenum from the area situated within the West Coast magisterial district. Attached hereto please find the [background information document](#) with regard to the [proposed project](#). Should you be interested, please register as an interested and/or affected party on the project by completing the attached document and resending it to Greenmined Environmental (see contact details in the accompanying document) on or before 5 February 2019.

Kind Regards/Vriendelike Groete
Marlene Lingenfelder
Project Administrator

Tel: 021 851 2673
 Fax: 086 546 0579

Read: Background Information Document - Bongani Minerals (Pty) Ltd- Endangered Wildlife Trust - Report

File Report

Delete Forward More Move Rules OneNote Mark Unread Categorize Follow Up Find Related Select Zoom

From Yolana Friedmann <yolanf@ewt.org.za> Sent Wed 2018/12/05 01:20 PM

To Marlene Lingenfelder

Subject Read: Background Information Document - Bongani Minerals (Pty) Ltd- Endangered Wildlife Trust

Your message

To:
 Subject: Background Information Document - Bongani Minerals (Pty) Ltd- Endangered Wildlife Trust
 Sent: Wednesday, December 5, 2018 1:20:18 PM (UTC+02:00) Harare, Pretoria

was read on Wednesday, December 5, 2018 1:20:01 PM (UTC+02:00) Harare, Pretoria.

PROOF OF CORRESPONDENCE WITH HERITAGE WESTERN CAPE ON 5 DECEMBER 2018

Background Information Document - Bongani Minerals (Pty) Ltd- HWC - M...

File Message Tell me what you want to do...

Marlene Lingenfelder | 'ceoheritage@westerncape.gov.za'; + 1 | 2018/12/05

Background Information Document - Bongani Minerals (Pty) Ltd- HWC

You forwarded this message on 2018/12/05 10:37 AM.

Regulation 42 Map.pdf 0 bytes | BID - Bongani.pdf 0 bytes

Dear Sir/Madam

A tungsten deposit was located in the Moutonshoek Valley (also known as the Krom Antonies River Valley) near Piketberg in the Western Cape Province of South Africa, and Bongani Minerals (Pty) Ltd ("Applicant") is interested in applying for a mining right to mine tungsten and molybdenum from the area situated within the West Coast magisterial district. Attached hereto please find the [background information document](#) with regard to the [proposed project](#). Should you be interested, please register as an interested and/or affected party on the project by completing the attached document and resending it to Greenmined Environmental (see contact details in the accompanying document) on or before 5 February 2019.

Kind Regards/Vriendelike Groete
Marlene Lingenfelder
Project Administrator

mined Tel: 021 851 2673
Fax: 086 546 0579

Read: Background Information Document - Bongani Minerals (Pty) Ltd- HWC - Report

File Report

Delete Forward More Move Rules Mark Unread Categorize Follow Up Find Related Select Zoom

From: Ceoheritage <Ceoheritage@westerncape.gov.za> Sent: Wed 2018/12/05 10:50 AM

To: Marlene Lingenfelder

Subject: Read: Background Information Document - Bongani Minerals (Pty) Ltd- HWC

Your message

To:
Subject: Background Information Document - Bongani Minerals (Pty) Ltd- HWC
Sent: Wednesday, December 5, 2018 10:49:49 AM (UTC+02:00) Harare, Pretoria

was read on Wednesday, December 5, 2018 10:49:34 AM (UTC+02:00) Harare, Pretoria.

PROOF OF CORRESPONDENCE WITH SANPARKS ON 5 DECEMBER 2018

Background Information Document - Bongani Minerals (Pty) Ltd-SANParks...

File Message Tell me what you want to do...

Marlene Lingenfelder | 'gjelDK@sanparks.org' | 2 | 2018/12/05

Background Information Document - Bongani Minerals (Pty) Ltd-SANParks Planning/Development

Regulation 42 Map.pdf 0 bytes | BID - Bongani.pdf 0 bytes

Dear Sir/Madam

A tungsten deposit was located in the Moutonshoek Valley (also known as the Krom Antonies River Valley) near Piketberg in the Western Cape Province of South Africa, and Bongani Minerals (Pty) Ltd ("Applicant") is interested in applying for a mining right to mine tungsten and molybdenum from the area situated within the West Coast magisterial district. Attached hereto please find the [background information document](#) with regard to the [proposed project](#). Should you be interested, please register as an interested and/or affected party on the project by completing the attached document and resending it to Greenmined Environmental (see contact details in the accompanying document) on or before 5 February 2019.

Kind Regards/Vriendelike Groete
Marlene Lingenfelder
Project Administrator

Greenmined | Tel: 021 851 2673
Fax: 086 546 0579
Unit M01, No 26 A5C1 site

Delivered: Background Information Document - Bongani Minerals (Pty) Ltd-SANParks Planning/Development - Report

File Report

Delete Forward More Move Rules Mark Unread Categorize Follow Up Find Related Select Zoom

From Mail Delivery System <Mailer-Daemon@mail40.exim.smtpcorp.com> Sent Wed 2018/12/05 12:13 PM

To Marlene Lingenfelder

Subject Delivered: Background Information Document - Bongani Minerals (Pty) Ltd-SANParks Planning/Development

Your message has been delivered to the following recipients:

gjelDK@sanparks.org

Subject: Background Information Document - Bongani Minerals (Pty) Ltd-SANParks Planning/Development

**PROOF OF CORRESPONDENCE WITH SOUTH AFRICAN HERITAGE RESOURCES AGENCY
ON 5 DECEMBER 2018**

SAHRIS

MyDashboard Explore Create Calendar Maps Help

Heritage Cases *Bongani Minerals Piketberg* has been created.

Heritage Cases

VIEW EDIT

Bongani Minerals Piketberg

Add new comment Subscribe to: This post

Like 0 G+ Tweet in +

CaseHeader LocationInfo Admin

Status: SUBMITTED

HeritageAuthority(s): HWC

Case Type: Section 38 (8) - Statutory Comment Required

Development Type: Mining

ProposalDescription:
A tungsten deposit was located in the Moutonshoek Valley (also known as the Krom Antonies River Valley) near Piketberg in the Western Cape Province of South Africa, and Bongani Minerals (Pty) Ltd ("Applicant") is interested in applying for a mining right in respect of the following properties within the West Coast magisterial district of the Western Cape Province: Portion 1 of the Farm 297 RD; Portion 6 (Remaining Extent) of the farm Namaquasfontein 76 RD; Portion 21 of the farm Namaquasfontein 76 RD

ApplicationDate: Tuesday, December 11, 2018 - 12:05

CaseID: 13310

Applicants: Lionel Koster

Consultants/Experts: Christine Fouche

OtherReferences:

ReferenceList:

AdditionalDocuments

Chat

Heritage Cases

VIEW EDIT

Bongani Minerals Piketberg

Add new comment Subscribe to: This post

Like 0 G+ Tweet in +

CaseHeader LocationInfo Admin

Status: SUBMITTED

HeritageAuthority(s): HWC

Case Type: Section 38 (8) - Statutory Comment Required

Development Type: Mining

ProposalDescription:
A tungsten deposit was located in the Moutonshoek Valley (also known as the Krom Antonies River Valley) near Piketberg in the Western Cape Province of South Africa, and Bongani Minerals (Pty) Ltd ("Applicant") is interested in applying for a mining right in respect of the following properties within the West Coast magisterial district of the Western Cape Province: Portion 1 of the Farm 297 RD; Portion 6 (Remaining Extent) of the farm Namaquasfontein 76 RD; Portion 21 of the farm Namaquasfontein 76 RD

ApplicationDate: Tuesday, December 11, 2018 - 12:05

CaseID: 13310

Applicants: Lionel Koster

Consultants/Experts: Christine Fouche

OtherReferences:

ReferenceList:

AdditionalDocuments

1. BID - Bongani.pdf
2. Regulation 42 Map.pdf

**PROOF OF CORRESPONDENCE WITH BERGRIVIER LOCAL MUNICIPALITY ON 5
DECEMBER 2018**

Background Information Document - Bongani Minerals (Pty) Ltd- Bergrivier...

File Message Tell me what you want to do...

Marlene Lingenfelder | 'williamsP@bergmun.org.za'; 'carstensj@bergmun.org.za' | 2 | 2018/12/05

Background Information Document - Bongani Minerals (Pty) Ltd- Bergrivier Local Municipality

You forwarded this message on 2018/12/05 02:42 PM.

Regulation 42 Map.pdf
0 bytes

BID - Bongani.pdf
0 bytes

Dear Sir/Madam

A tungsten deposit was located in the Moutonshoek Valley (also known as the Krom Antonies River Valley) near Piketberg in the Western Cape Province of South Africa, and Bongani Minerals (Pty) Ltd ("Applicant") is interested in applying for a mining right to mine tungsten and molybdenum from the area situated within the West Coast magisterial district. Attached hereto please find the [background information document](#) with regard to the [proposed project](#). Should you be interested, please register as an interested and/or affected party on the project by completing the attached document and resending it to Greenmined Environmental (see contact details in the accompanying document) on or before 5 February 2019.

Kind Regards/Vriendelike Groete
Marlene Lingenfelder
Project Administrator

Tel: 021 851 2673
Fax: 086 546 0579

Read: Background Information Document - Bongani Minerals (Pty) Ltd- Bergrivier Local Municipality - Report

File Report

Delete Forward More Move Rules OneNote Mark Unread Categorize Follow Up Find Related Select Zoom

From Perseval Williams <WilliamsP@Bergmun.org.za> Sent Wed 2018/12/05 11:40 AM

To Marlene Lingenfelder

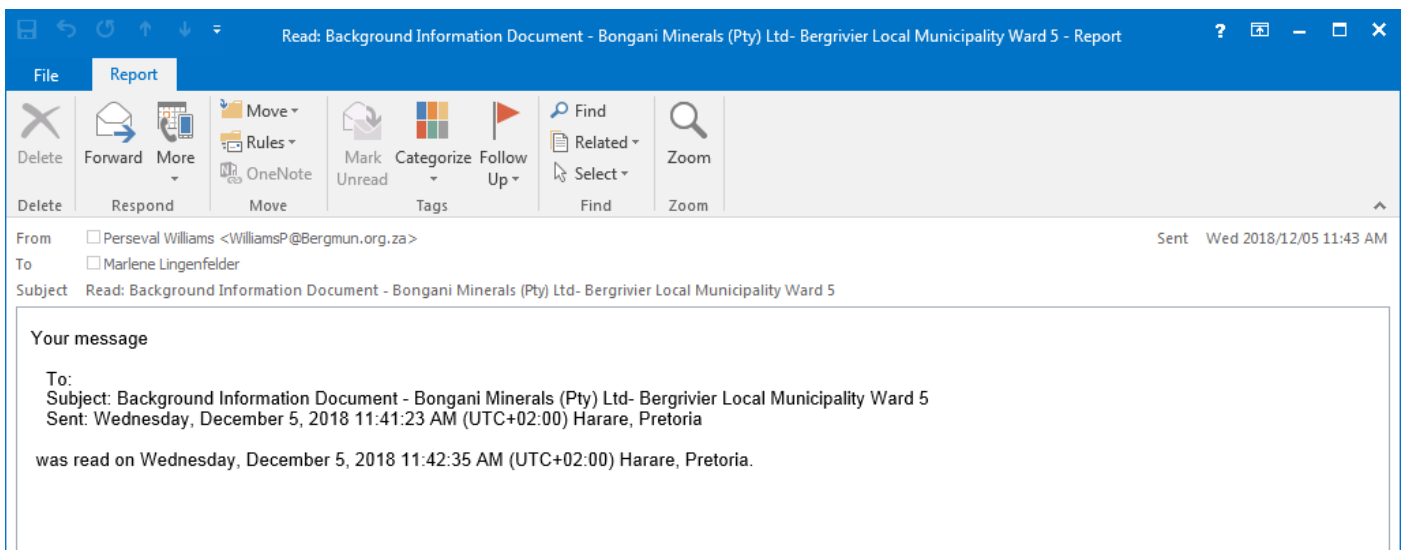
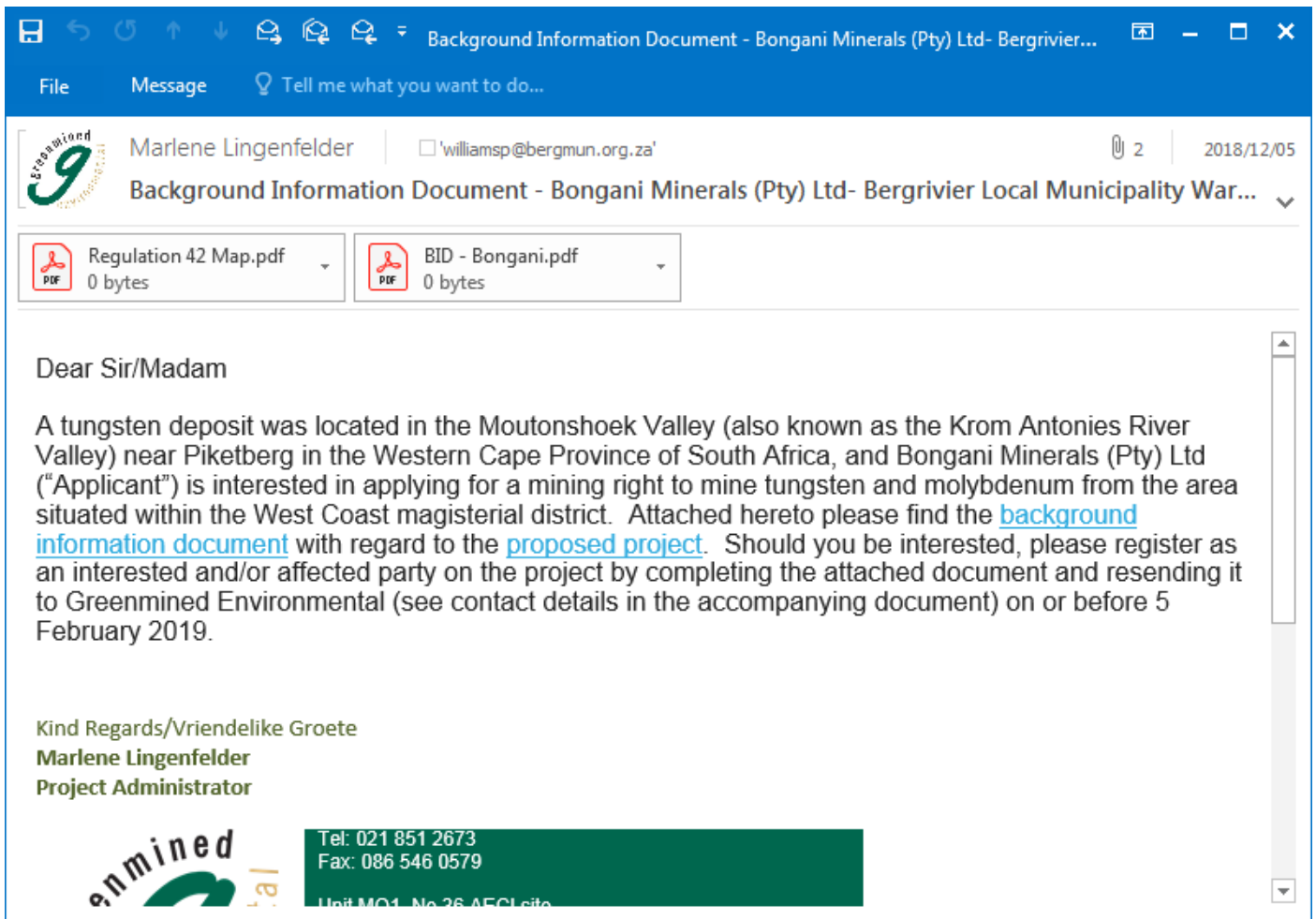
Subject Read: Background Information Document - Bongani Minerals (Pty) Ltd- Bergrivier Local Municipality

Your message

To:
Subject: Background Information Document - Bongani Minerals (Pty) Ltd- Bergrivier Local Municipality
Sent: Wednesday, December 5, 2018 11:38:31 AM (UTC+02:00) Harare, Pretoria

was read on Wednesday, December 5, 2018 11:39:35 AM (UTC+02:00) Harare, Pretoria.


PROOF OF CORRESPONDENCE WITH BERGRIVIER LOCAL MUNICIPALITY WARD 5 COUNCILOR (LETTER TO MAYOR AS WARD 5 COUNCILOR POST CURRENTLY VACANT) ON 5 DECEMBER 2018



PROOF OF CORRESPONDENCE WITH CAPE WEST COAST BIOSPHERE RESERVE ON 5 DECEMBER 2018


Background Information Document - Bongani Minerals (Pty) Ltd- Cape We...

File Message Tell me what you want to do...

 Marlene Lingenfelder | 'rynop@capebiosphere.co.za'; 'info@capebiosphere.co.za' | 1 | 2018/12/05

Background Information Document - Bongani Minerals (Pty) Ltd- Cape West Coast Biosphere Reserve


You forwarded this message on 2018/12/05 10:19 AM.

 Regulation 42 Map.pdf
0 bytes

Dear Sir/Madam

A tungsten deposit was located in the Moutonshoek Valley (also known as the Krom Antonies River Valley) near Piketberg in the Western Cape Province of South Africa, and Bongani Minerals (Pty) Ltd ("Applicant") is interested in applying for a mining right to mine tungsten and molybdenum from the area situated within the West Coast magisterial district. Attached hereto please find the [background information document](#) with regard to the [proposed project](#). Should you be interested, please register as an interested and/or affected party on the project by completing the attached document and resending it to Greenmined Environmental (see contact details in the accompanying document) on or before 5 February 2019.

Kind Regards/Vriendelike Groete
Marlene Lingenfelder
Project Administrator

 **Tel: 021 851 2673**
Fax: 086 546 0579

Delivered: Background Information Document - Bongani Minerals (Pty) Ltd- Cape West Coast Biosphere Reserve - Report

File Report

Delete Forward More Move Rules OneNote Mark Unread Categorize Follow Up Find Related Select Zoom

From Mail Delivery System <Mailer-Daemon@mail40.exim.smtpcorp.com> Sent Wed 2018/12/05 10:15 AM

To Marlene Lingenfelder

Subject Delivered: Background Information Document - Bongani Minerals (Pty) Ltd- Cape West Coast Biosphere Reserve

Your message has been delivered to the following recipients:

rynop@capebiosphere.co.za

Subject: Background Information Document - Bongani Minerals (Pty) Ltd- Cape West Coast Biosphere Reserve

PROOF OF CORRESPONDENCE WITH CEDERBERG BEWAREA ON 5 DECEMBER 2018

Background Information Document - Bongani Minerals (Pty) Ltd- Cederber...

File Message Tell me what you want to do...

Marlene Lingenfelder | 'randrag@mweb.co.za' | 2 | 2018/12/05

Background Information Document - Bongani Minerals (Pty) Ltd- Cederberge Bewarea

Regulation 42 Map.pdf 0 bytes | BID - Bongani.pdf 0 bytes

Dear Sir/Madam

A tungsten deposit was located in the Moutonshoek Valley (also known as the Krom Antonies River Valley) near Piketberg in the Western Cape Province of South Africa, and Bongani Minerals (Pty) Ltd ("Applicant") is interested in applying for a mining right to mine tungsten and molybdenum from the area situated within the West Coast magisterial district. Attached hereto please find the [background information document](#) with regard to the [proposed project](#). Should you be interested, please register as an interested and/or affected party on the project by completing the attached document and resending it to Greenmined Environmental (see contact details in the accompanying document) on or before 5 February 2019.

Kind Regards/Vriendelike Groete
Marlene Lingenfelder
Project Administrator

Tel: 021 851 2673
Fax: 086 546 0579

Delivered: Background Information Document - Bongani Minerals (Pty) Ltd- Cederberge Bewarea - Report

File Report

Delete Forward More Move Rules OneNote Mark Unread Categorize Follow Up Find Related Select Zoom

From Mail Delivery System <Mailer-Daemon@mail40.exim.smtpcorp.com> Sent Wed 2018/12/05 11:15 AM

To Marlene Lingenfelder

Subject Delivered: Background Information Document - Bongani Minerals (Pty) Ltd- Cederberge Bewarea

Your message has been delivered to the following recipients:


randrag@mweb.co.za

Subject: Background Information Document - Bongani Minerals (Pty) Ltd- Cederberge Bewarea

PROOF OF CORRESPONDENCE WITH ESKOM ON 5 DECEMBER 2018



Background Information Document - Bongani Minerals (Pty) Ltd- Eskom - ...

File Message Tell me what you want to do...

 Marlene Lingenfelder | 'toni.parkes@eskom.co.za' 2 | 2018/12/05

Background Information Document - Bongani Minerals (Pty) Ltd- Eskom

You forwarded this message on 2018/12/05 11:11 AM.

 Regulation 42 Map.pdf 0 bytes  BID - Bongani.pdf 0 bytes

Dear Sir/Madam

A tungsten deposit was located in the Moutonshoek Valley (also known as the Krom Antonies River Valley) near Piketberg in the Western Cape Province of South Africa, and Bongani Minerals (Pty) Ltd ("Applicant") is interested in applying for a mining right to mine tungsten and molybdenum from the area situated within the West Coast magisterial district. Attached hereto please find the [background information document](#) with regard to the [proposed project](#). Should you be interested, please register as an interested and/or affected party on the project by completing the attached document and resending it to Greenmined Environmental (see contact details in the accompanying document) on or before 5 February 2019.

Kind Regards/Vriendelike Groete
Marlene Lingenfelder
Project Administrator

Read: Background Information Document - Bongani Minerals (Pty) Ltd- Eskom - Report

File Report

Delete Forward More Move Rules Mark Unread Categorize Follow Up Find Related Select Zoom

Delete Respond Move Tags Find Zoom

From Toni Parkes <ParkesAJ@eskom.co.za> Sent Wed 2018/12/05 11:13 AM

To Marlene Lingenfelder

Subject Read: Background Information Document - Bongani Minerals (Pty) Ltd- Eskom

Your message


To:
Subject: Background Information Document - Bongani Minerals (Pty) Ltd- Eskom
Sent: Wednesday, December 5, 2018 11:16:06 AM (UTC+02:00) Harare, Pretoria

was read on Wednesday, December 5, 2018 11:13:17 AM (UTC+02:00) Harare, Pretoria.


**PROOF OF CORRESPONDENCE WITH FEDERATION FOR SUSTAINABLE ENVIRONMENT
ON 5 DECEMBER 2018**


Background Information Document - Bongani Minerals (Pty) Ltd- Federatio...

File Message Tell me what you want to do...

 Marlene Lingenfelder | 'mariettel@burst.co.za'; 'mariette@pea.org.za' | 2 | 2018/12/05

Background Information Document - Bongani Minerals (Pty) Ltd- Federation for Sustainable Enviro... ▾


 Regulation 42 Map.pdf
0 bytes

 BID - Bongani.pdf
0 bytes

Dear Sir/Madam

A tungsten deposit was located in the Moutonshoek Valley (also known as the Krom Antonies River Valley) near Piketberg in the Western Cape Province of South Africa, and Bongani Minerals (Pty) Ltd ("Applicant") is interested in applying for a mining right to mine tungsten and molybdenum from the area situated within the West Coast magisterial district. Attached hereto please find the [background information document](#) with regard to the [proposed project](#). Should you be interested, please register as an interested and/or affected party on the project by completing the attached document and resending it to Greenmined Environmental (see contact details in the accompanying document) on or before 5 February 2019.

Kind Regards/Vriendelike Groete
Marlene Lingenfelder
Project Administrator

 **Tel: 021 851 2673**
Fax: 086 546 0579
Unit MO1, No 36 AECI site
Baker Square, Paardevlei

Delivered: Background Information Document - Bongani Minerals (Pty) Ltd- Federation for Sustainable Environment - Report

File Report

Delete Forward More Move Rules Mark Unread Categorize Follow Up Find Related Select Zoom

From Mail Delivery System <Mailer-Daemon@mail40.exim.smtpcorp.com> Sent Wed 2018/12/05 01:26 PM
To Marlene Lingenfelder
Subject Delivered: Background Information Document - Bongani Minerals (Pty) Ltd- Federation for Sustainable Environment

Your message has been delivered to the following recipients:


mariette@pea.org.za

Subject: Background Information Document - Bongani Minerals (Pty) Ltd- Federation for Sustainable Environment

PROOF OF CORRESPONDENCE WITH KROM ANTONIES BEWAREA ON 5 DECEMBER 2018

Background Information Document - Bongani Minerals (Pty) Ltd- Krom Ant...

File Message Tell me what you want to do...

 Marlene Lingenfelder | 'namaquas@intekom.co.za' | 2 | 2018/12/05


Background Information Document - Bongani Minerals (Pty) Ltd- Krom Antoniesrivier Bewarea

Regulation 42 Map.pdf 0 bytes | BID - Bongani.pdf 0 bytes

Dear Sir/Madam

A tungsten deposit was located in the Moutonshoek Valley (also known as the Krom Antonies River Valley) near Piketberg in the Western Cape Province of South Africa, and Bongani Minerals (Pty) Ltd ("Applicant") is interested in applying for a mining right to mine tungsten and molybdenum from the area situated within the West Coast magisterial district. Attached hereto please find the [background information document](#) with regard to the [proposed project](#). Should you be interested, please register as an interested and/or affected party on the project by completing the attached document and resending it to Greenmined Environmental (see contact details in the accompanying document) on or before 5 February 2019.

Kind Regards/Vriendelike Groete
Marlene Lingenfelder
Project Administrator

 Tel: 021 851 2673
Fax: 086 546 0579
Unit M01, No 26 AFCLite

Delivered: Background Information Document - Bongani Minerals (Pty) Ltd- Krom Antoniesrivier Bewarea - Report

File Report

Delete Forward More Move Rules Mark Unread Categorize Follow Up Find Related Select Zoom

From Mail Delivery System <Mailer-Daemon@mail40.exim.smtpcorp.com> Sent Wed 2018/12/05 02:15 PM

To Marlene Lingenfelder

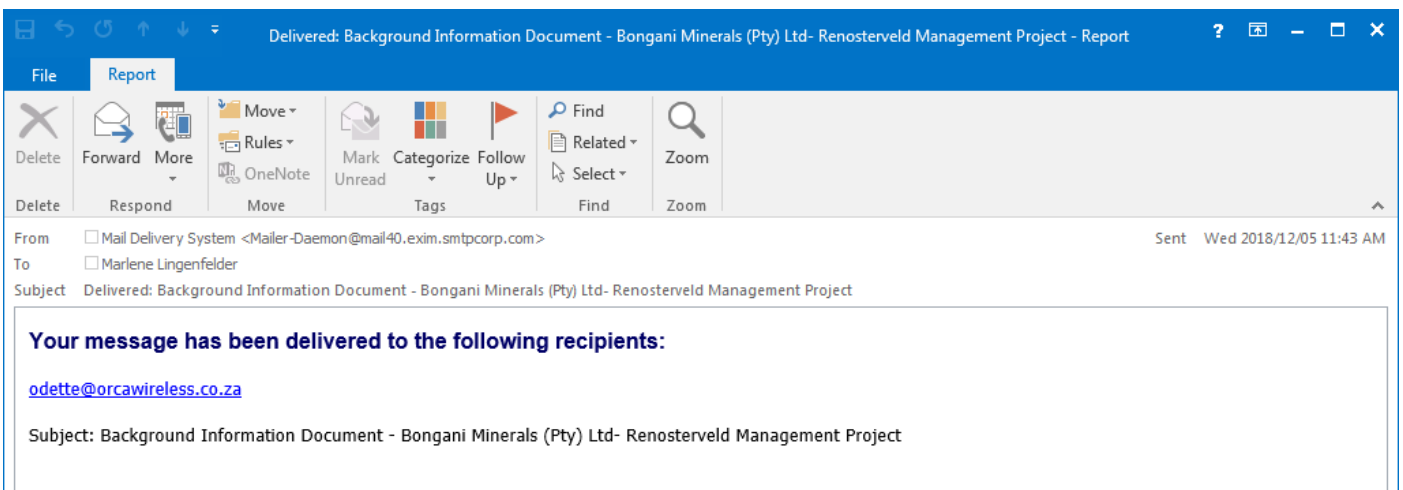
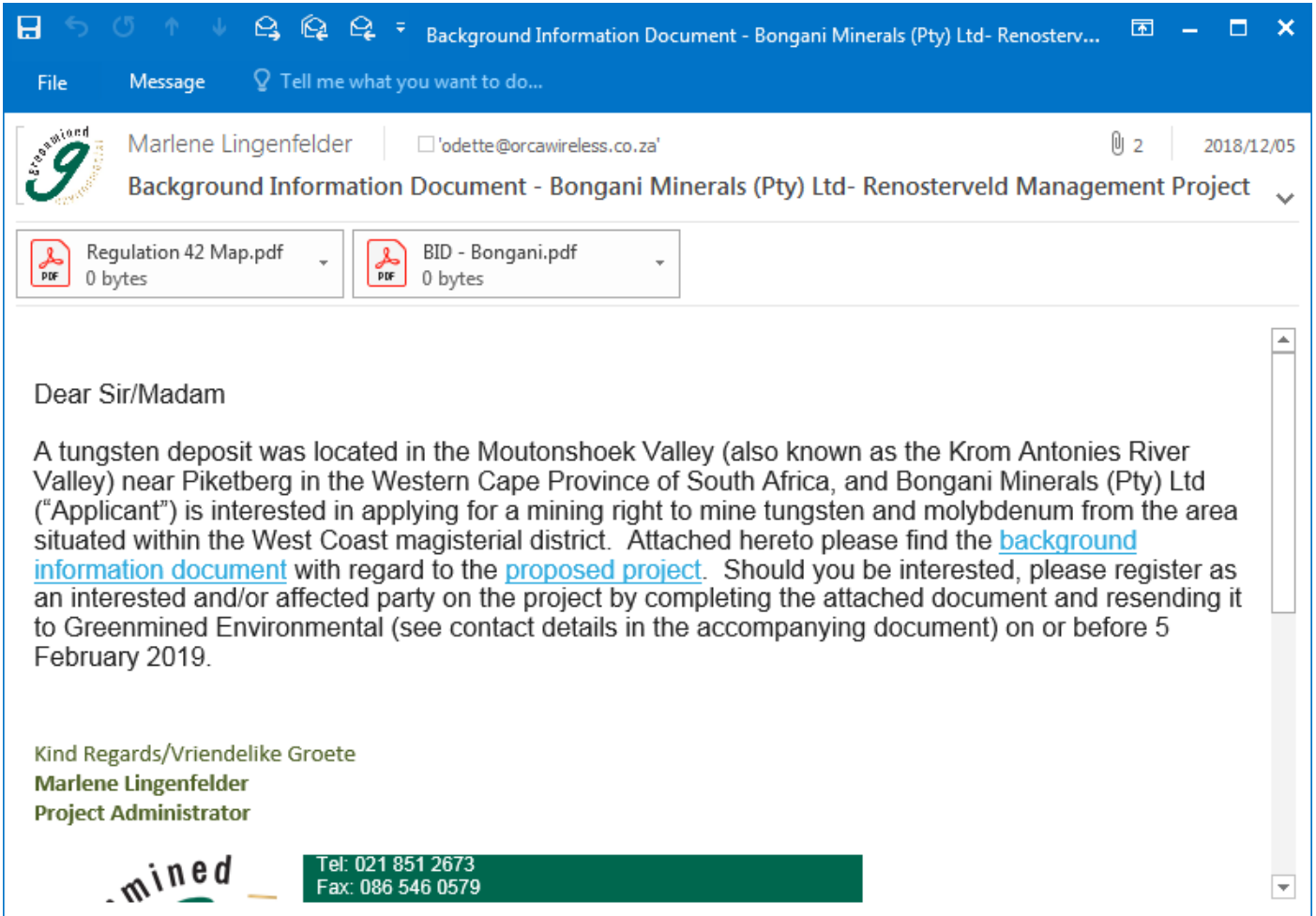
Subject Delivered: Background Information Document - Bongani Minerals (Pty) Ltd- Krom Antoniesrivier Bewarea

Your message has been delivered to the following recipients:

namaquas@intekom.co.za

Subject: Background Information Document - Bongani Minerals (Pty) Ltd- Krom Antoniesrivier Bewarea

PROOF OF CORRESPONDENCE WITH RENOSTERVELD MANAGEMENT PROJECT ON 5 DECEMBER 2018



PROOF OF CORRESPONDENCE WITH SOUTH AFRICAN INSTITUTE FOR AQUATIC BIODIVERSITY ON 5 DECEMBER 2018

Background Information Document - Bongani Minerals (Pty) Ltd- South Afr...

File Message Tell me what you want to do...

Marlene Lingenfelder | 'e.swartz@saiab.ac.za' | 2018/12/05

Background Information Document - Bongani Minerals (Pty) Ltd- South African Institute for Aquatic ...

Regulation 42 Map.pdf 0 bytes | BID - Bongani.pdf 0 bytes

Dear Sir/Madam

A tungsten deposit was located in the Moutonshoek Valley (also known as the Krom Antonies River Valley) near Piketberg in the Western Cape Province of South Africa, and Bongani Minerals (Pty) Ltd ("Applicant") is interested in applying for a mining right to mine tungsten and molybdenum from the area situated within the West Coast magisterial district. Attached hereto please find the [background information document](#) with regard to the [proposed project](#). Should you be interested, please register as an interested and/or affected party on the project by completing the attached document and resending it to Greenmined Environmental (see contact details in the accompanying document) on or before 5 February 2019.

Kind Regards/Vriendelike Groete
Marlene Lingenfelder
Project Administrator

Tel: 021 851 2673
Fax: 086 546 0579
Unit M01, No 26 AFCLite

Delivered: Background Information Document - Bongani Minerals (Pty) Ltd- South African Institute for Aquatic Biodiversity - Report

File Report

Delete Forward More Move Rules OneNote Mark Unread Categorize Follow Up Find Related Select Zoom

From Mail Delivery System <Mailer-Daemon@mail40.exim.smtpcorp.com> Sent Wed 2018/12/05 02:13 PM

To Marlene Lingenfelder

Subject Delivered: Background Information Document - Bongani Minerals (Pty) Ltd- South African Institute for Aquatic Biodiversity

Your message has been delivered to the following recipients:

e.swartz@saiab.ac.za

Subject: Background Information Document - Bongani Minerals (Pty) Ltd- South African Institute for Aquatic Biodiversity


**PROOF OF CORRESPONDENCE WITH WEST COAST DISTRICT MUNICIPALITY ON 5
DECEMBER 2018**

The screenshot shows an Outlook email window titled "Background Information Document - Bongani Minerals (Pty) Ltd- WCDM -...". The sender is Marlene Lingenfelder, with the email address 'dkotze@wcdm.co.za'. The subject is "Background Information Document - Bongani Minerals (Pty) Ltd- WCDM". The message content includes:

Dear Sir/Madam

A tungsten deposit was located in the Moutonshoek Valley (also known as the Krom Antonies River Valley) near Piketberg in the Western Cape Province of South Africa, and Bongani Minerals (Pty) Ltd ("Applicant") is interested in applying for a mining right to mine tungsten and molybdenum from the area situated within the West Coast magisterial district. Attached hereto please find the [background information document](#) with regard to the [proposed project](#). Should you be interested, please register as an interested and/or affected party on the project by completing the attached document and resending it to Greenmined Environmental (see contact details in the accompanying document) on or before 5 February 2019.

Kind Regards/Vriendelike Groete
Marlene Lingenfelder
Project Administrator

 Tel: 021 851 2673
Fax: 086 546 0579

The screenshot shows an Outlook "Report" window titled "Delivered: Background Information Document - Bongani Minerals (Pty) Ltd- WCDM - Report". The report details the delivery of the email:

From: Mail Delivery System <Mailer-Daemon@mail40.exim.smtpcorp.com>
To: Marlene Lingenfelder
Subject: Delivered: Background Information Document - Bongani Minerals (Pty) Ltd- WCDM


Your message has been delivered to the following recipients:



dkotze@wcdm.co.za

Subject: Background Information Document - Bongani Minerals (Pty) Ltd- WCDM

Background Information Document - Bongani Minerals (Pty) Ltd- WCDM -...

File Message Tell me what you want to do...



 Marlene Lingenfelder | 'cgbein@wcdm.co.za'; 'cjalherbe@wcdm.co.za'; + 1 | 2 | 2018/12/05
Background Information Document - Bongani Minerals (Pty) Ltd- WCDM

 Regulation 42 Map.pdf
 BID - Bongani.pdf

Dear Sir/Madam

A tungsten deposit was located in the Moutonshoek Valley (also known as the Krom Antonies River Valley) near Piketberg in the Western Cape Province of South Africa, and Bongani Minerals (Pty) Ltd ("Applicant") is interested in applying for a mining right to mine tungsten and molybdenum from the area situated within the West Coast magisterial district. Attached hereto please find the [background information document](#) with regard to the [proposed project](#). Should you be interested, please register as an interested and/or affected party on the project by completing the attached document and resending it to Greenmined Environmental (see contact details in the accompanying document) on or before 5 February 2019.

Kind Regards/Vriendelike Groete
Marlene Lingenfelder
 Project Administrator


 Tel: 021 851 2673
 Fax: 086 546 0579
 Unit M01, No 26 AFCL site

Delivered: Background Information Document - Bongani Minerals (Pty) Ltd- WCDM - Report

File Report

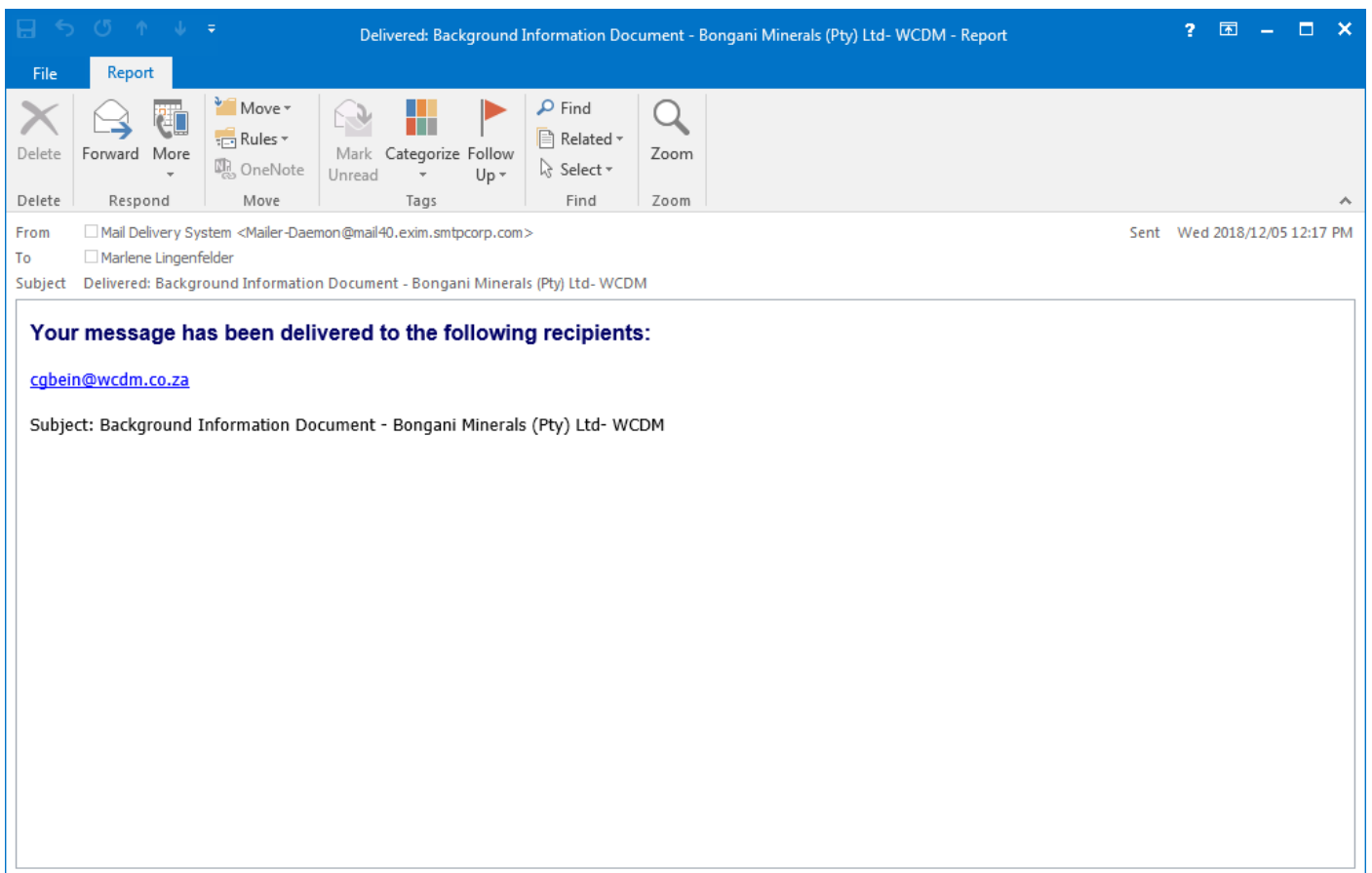
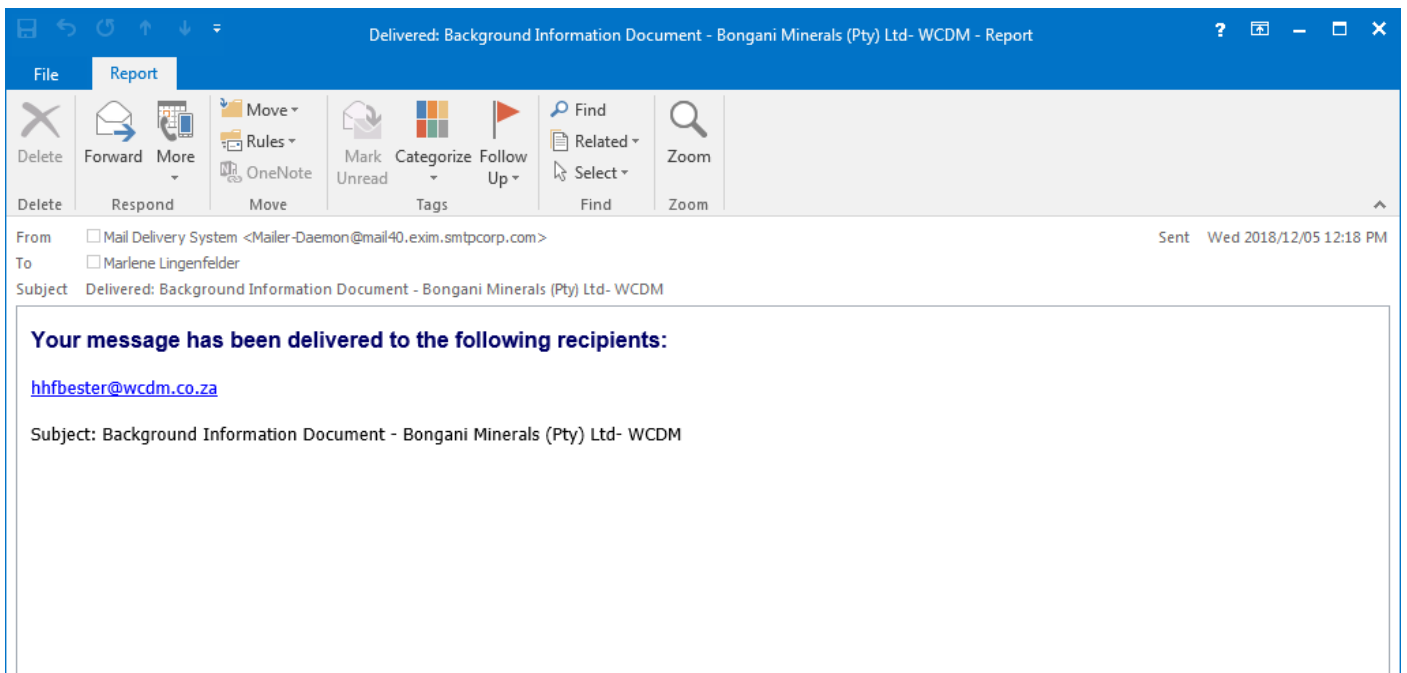
Delete Forward More Move Rules OneNote Mark Unread Categorize Tags Follow Up Find Related Select Zoom

From Mail Delivery System <Mailer-Daemon@mail40.exim.smtpcorp.com> Sent Wed 2018/12/05 12:19 PM
 To Marlene Lingenfelder
 Subject Delivered: Background Information Document - Bongani Minerals (Pty) Ltd- WCDM

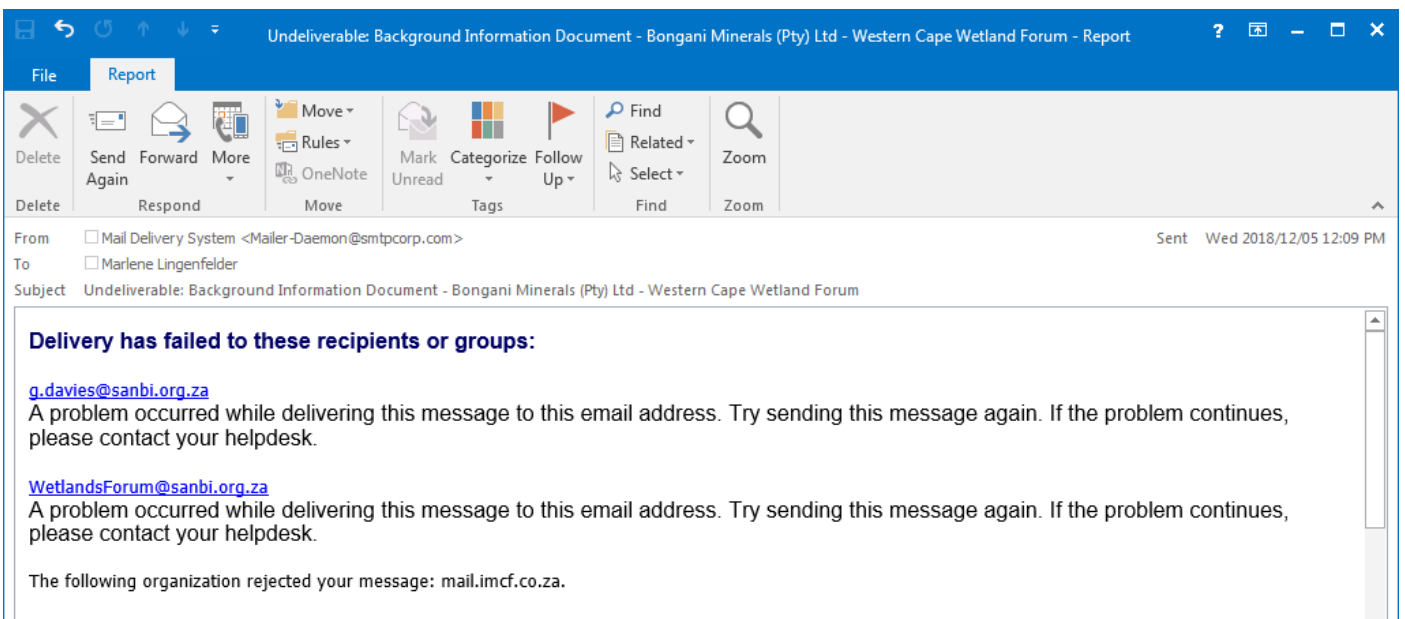
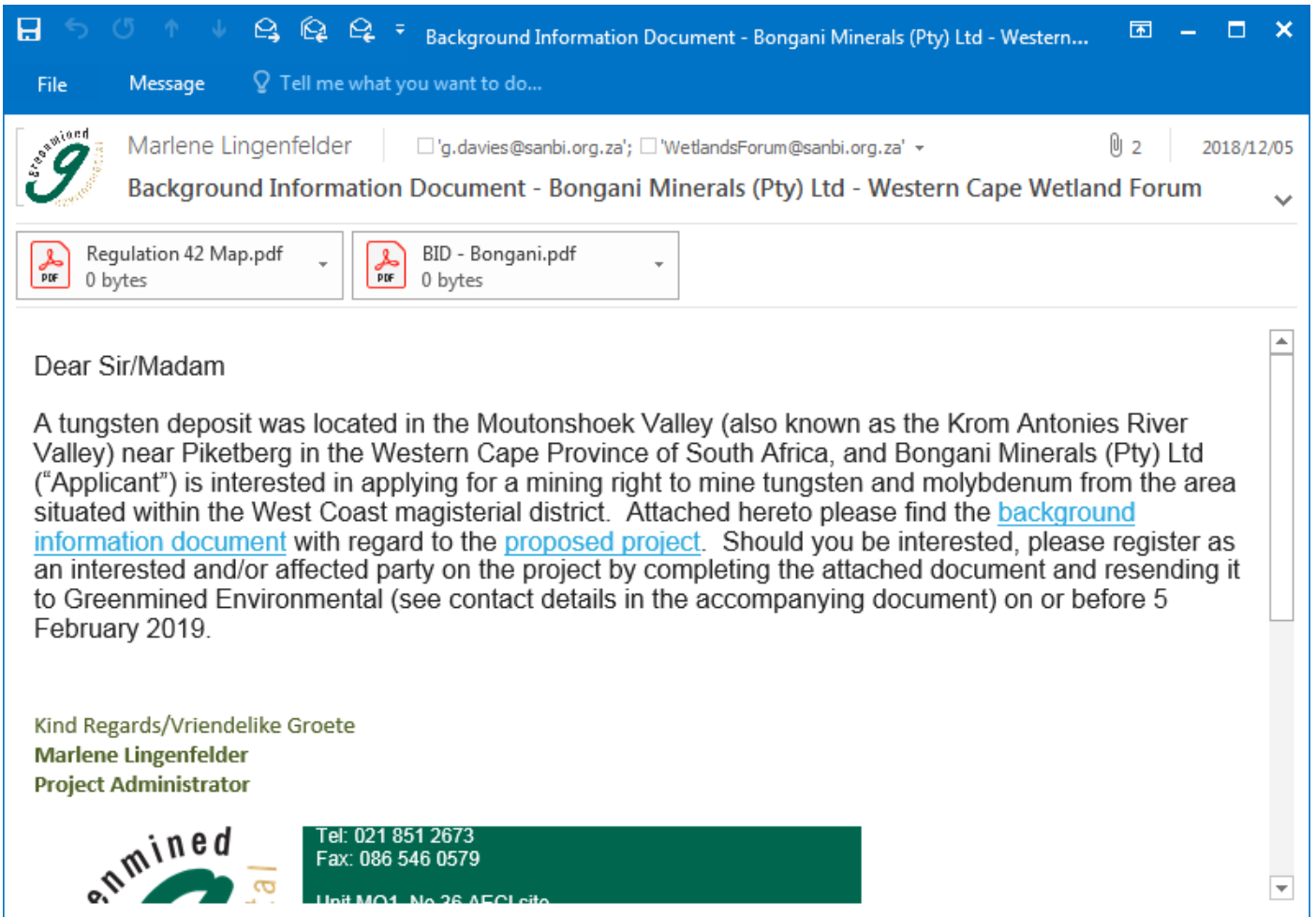
Your message has been delivered to the following recipients:

cjalherbe@wcdm.co.za

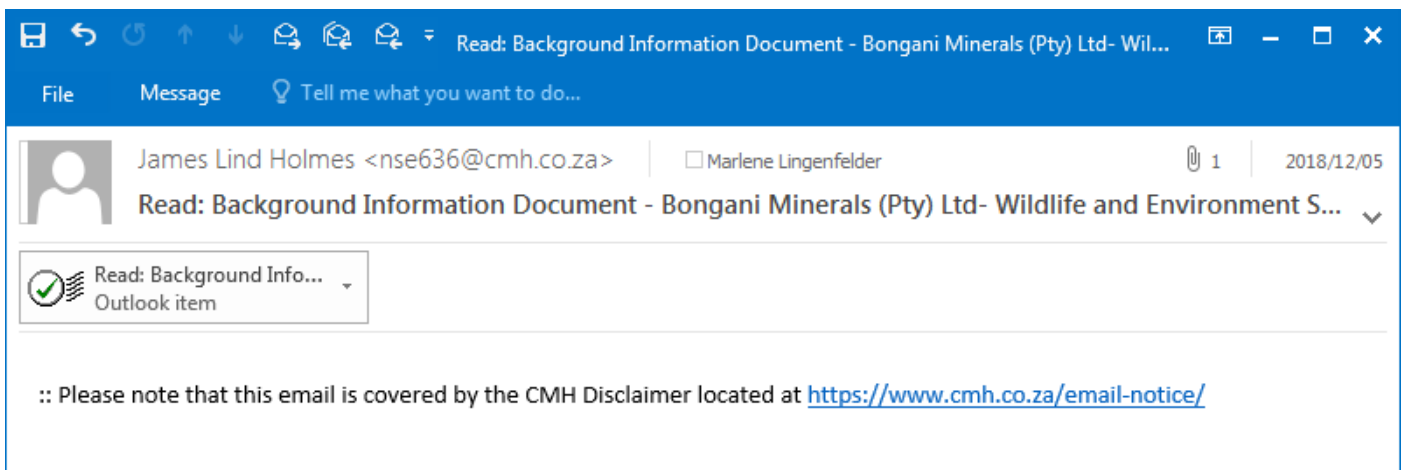
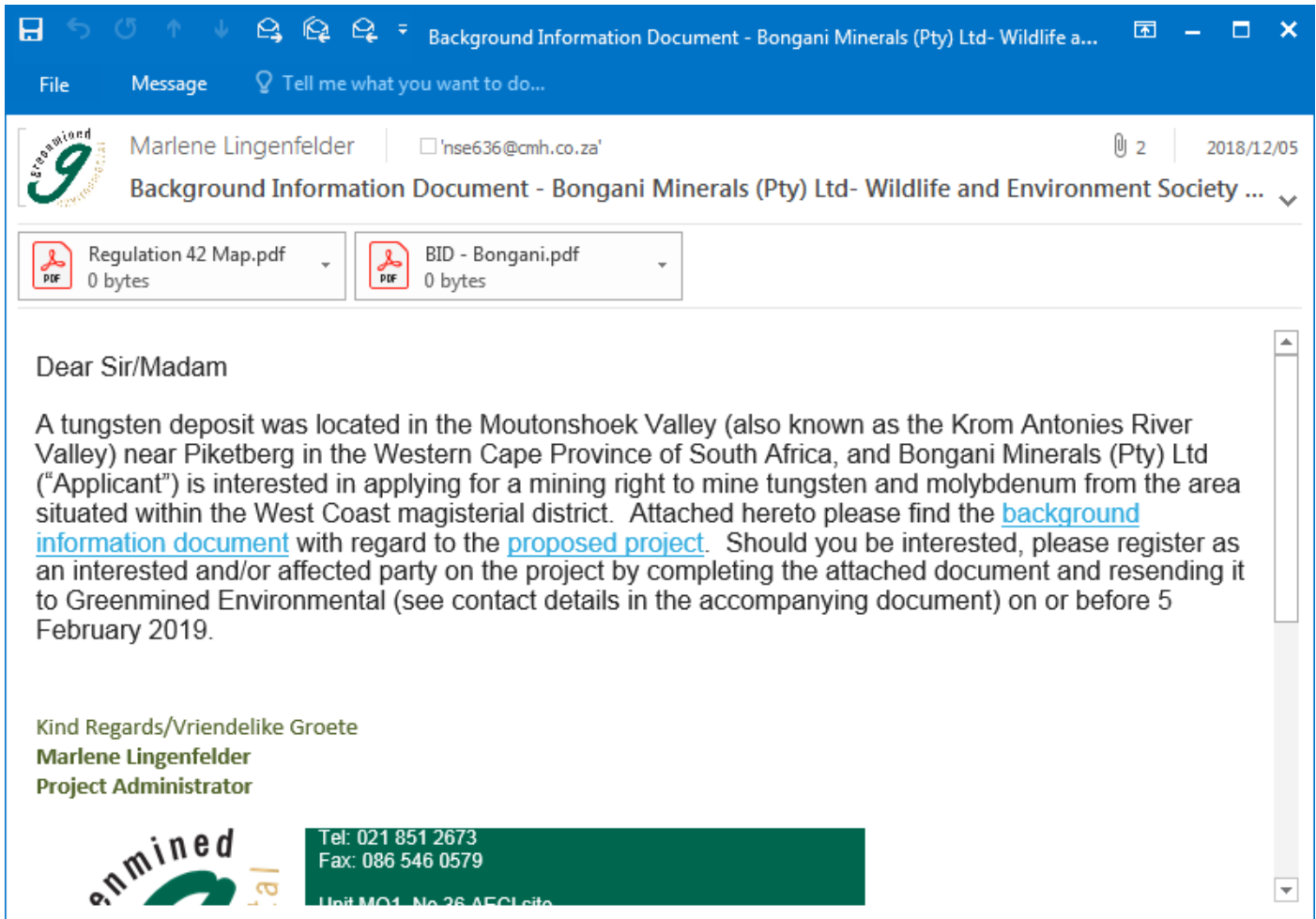
Subject: Background Information Document - Bongani Minerals (Pty) Ltd- WCDM



PROOF OF CORRESPONDENCE WITH WESTERN CAPE WETLAND FORUM ON 5 DECEMBER 2018



PROOF OF CORRESPONDENCE WITH WILDLIFE AND ENVIRONMENT SOCIETY OF SOUTH AFRICA (WESSA) ON 5 DECEMBER 2018



PROOF OF CORRESPONDENCE WITH BIRDLIFE SOUTH AFRICA ON 5 DECEMBER 2018

Background Information Document - Bongani Minerals (Pty) Ltd- Birdlife S...

File Message Tell me what you want to do...

Marlene Lingenfelder | 'advocacy@birdlife.org.za'; 'conservation@birdlife.org.za' | 2 | 2018/12/05

Background Information Document - Bongani Minerals (Pty) Ltd- Birdlife South Africa

Regulation 42 Map.pdf 0 bytes | BID - Bongani.pdf 0 bytes

Dear Sir/Madam

A tungsten deposit was located in the Moutonshoek Valley (also known as the Krom Antonies River Valley) near Piketberg in the Western Cape Province of South Africa, and Bongani Minerals (Pty) Ltd ("Applicant") is interested in applying for a mining right to mine tungsten and molybdenum from the area situated within the West Coast magisterial district. Attached hereto please find the [background information document](#) with regard to the [proposed project](#). Should you be interested, please register as an interested and/or affected party on the project by completing the attached document and resending it to Greenmined Environmental (see contact details in the accompanying document) on or before 5 February 2019.

Kind Regards/Vriendelike Groete
Marlene Lingenfelder
Project Administrator

Tel: 021 851 2673
Fax: 086 546 0579
Unit M01, No 26 A5C Leite

Delivered: Background Information Document - Bongani Minerals (Pty) Ltd- Birdlife South Africa - Report

File Report

Delete Forward More Move Rules Mark Unread Categorize Follow Up Find Related Select Zoom

From: Mail Delivery System <Mailer-Daemon@spe8.ucebox.co.za> Sent: Wed 2018/12/05 11:14 AM

To: Marlene Lingenfelder

Subject: Delivered: Background Information Document - Bongani Minerals (Pty) Ltd- Birdlife South Africa

Your message has been delivered to the following recipients:

advocacy@birdlife.org.za

Subject: Background Information Document - Bongani Minerals (Pty) Ltd- Birdlife South Africa

Delivered: Background Information Document - Bongani Minerals (Pty) Ltd- Birdlife South Africa - Report

File Report

Delete Forward More Move Rules OneNote Mark Unread Categorize Tags Follow Up Find Related Select Zoom

From Mail Delivery System <Mailer-Daemon@spe8.ucebox.co.za> Sent Wed 2018/12/05 11:14 AM

To Marlene Lingenfelder

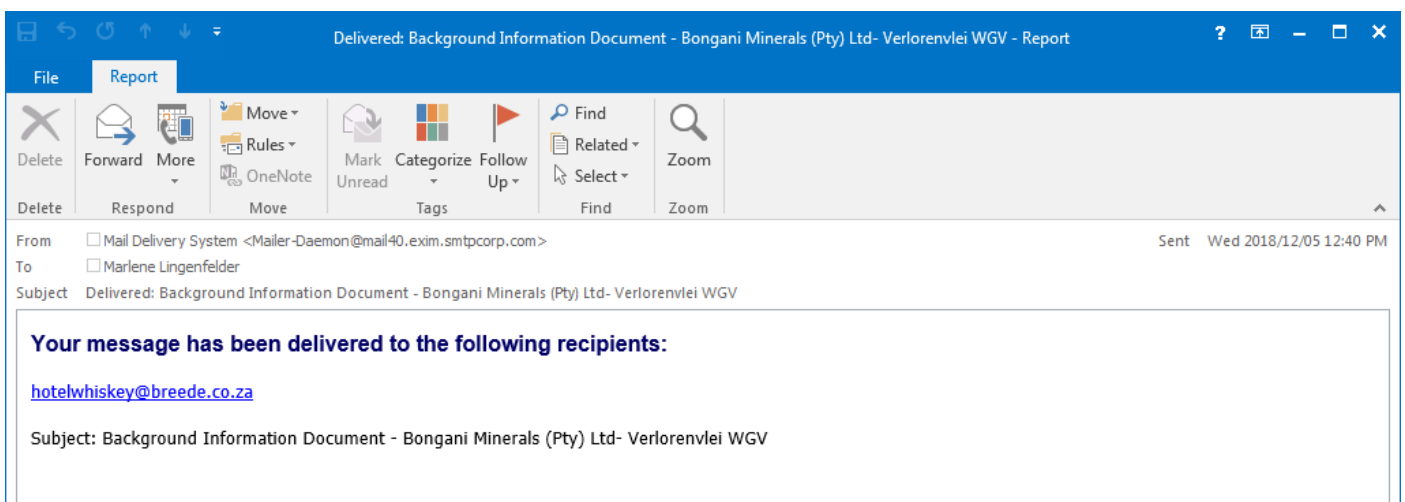
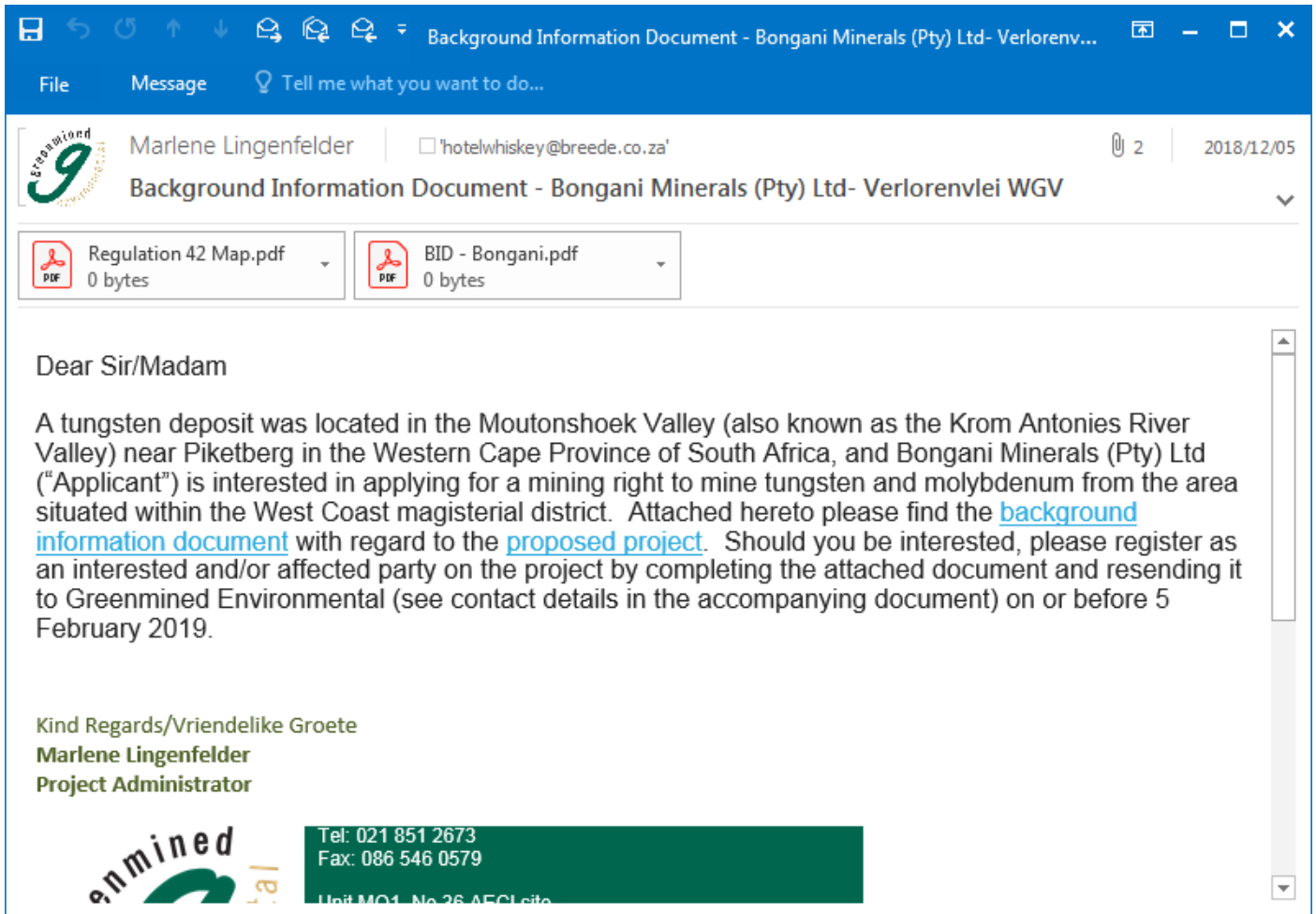
Subject Delivered: Background Information Document - Bongani Minerals (Pty) Ltd- Birdlife South Africa

Your message has been delivered to the following recipients:

conservation@birdlife.org.za

Subject: Background Information Document - Bongani Minerals (Pty) Ltd- Birdlife South Africa


PROOF OF CORRESPONDENCE WITH EENDEKUIL BOERVERENIGING ON 5 DECEMBER 2018



PROOF OF CORRESPONDENCE WITH ELANDS BAY ENVIRONMENT AND DEVELOPMENT ACTION GROUP (EBEDAG) ON 5 DECEMBER 2018


Background Information Document - Bongani Minerals (Pty) Ltd- EBEDAG - ...


File Message Tell me what you want to do...

 Marlene Lingenfelder | 'bredhan@bik.co.za'; 'jo@jomacrobert.com'; 'lalexander@icon.co.za' | 2 | 2018/12/05

Background Information Document - Bongani Minerals (Pty) Ltd- EBEDAG

You forwarded this message on 2018/12/05 01:39 PM.


 Regulation 42 Map.pdf
0 bytes

 BID - Bongani.pdf
0 bytes

Dear Sir/Madam

A tungsten deposit was located in the Moutonshoek Valley (also known as the Krom Antonies River Valley) near Piketberg in the Western Cape Province of South Africa, and Bongani Minerals (Pty) Ltd ("Applicant") is interested in applying for a mining right to mine tungsten and molybdenum from the area situated within the West Coast magisterial district. Attached hereto please find the [background information document](#) with regard to the [proposed project](#). Should you be interested, please register as an interested and/or affected party on the project by completing the attached document and resending it to Greenmined Environmental (see contact details in the accompanying document) on or before 5 February 2019.

Kind Regards/Vriendelike Groete
Marlene Lingenfelder
Project Administrator

 Tel: 021 851 2673
Fax: 086 546 0579

Delivered: Background Information Document - Bongani Minerals (Pty) Ltd- EBEDAG - Report

File Report

Delete Forward More Move Rules Mark Unread Categorize Follow Up Find Related Select Zoom

From Mail Delivery System <Mailer-Daemon@mail40.exim.smtpcorp.com> Sent Wed 2018/12/05 01:10 PM

To Marlene Lingenfelder

Subject Delivered: Background Information Document - Bongani Minerals (Pty) Ltd- EBEDAG

Your message has been delivered to the following recipients:

jo@jomacrobert.com

lalexander@icon.co.za

Subject: Background Information Document - Bongani Minerals (Pty) Ltd- EBEDAG


PROOF OF CORRESPONDENCE WITH MOUTONSHOEK EMPLOYEES ASSOCIATION ON 5 DECEMBER 2018

The screenshot shows an email client window titled "Background Information Document - Bongani Minerals (Pty) Ltd- Moutons...". The sender is Marlene Lingenfelder, with email addresses 'henry@kvnb.co.za' and 'kromvleiadmin@kvnb.co.za'. The subject is "Background Information Document - Bongani Minerals (Pty) Ltd- Moutonshoek Employees Associati...". Two PDF attachments are visible: "Regulation 42 Map.pdf" and "BID - Bongani.pdf", both 0 bytes. The email body contains the following text:

Dear Sir/Madam

A tungsten deposit was located in the Moutonshoek Valley (also known as the Krom Antonies River Valley) near Piketberg in the Western Cape Province of South Africa, and Bongani Minerals (Pty) Ltd ("Applicant") is interested in applying for a mining right to mine tungsten and molybdenum from the area situated within the West Coast magisterial district. Attached hereto please find the [background information document](#) with regard to the [proposed project](#). Should you be interested, please register as an interested and/or affected party on the project by completing the attached document and resending it to Greenmined Environmental (see contact details in the accompanying document) on or before 5 February 2019.

Kind Regards/Vriendelike Groete
Marlene Lingenfelder
Project Administrator

 Tel: 021 851 2673
Fax: 086 546 0579

The screenshot shows an email client window titled "Delivered: Background Information Document - Bongani Minerals (Pty) Ltd- Moutonshoek Employees Association - Report". The "Report" tab is active, showing a delivery report for the email. The report includes the following information:

From: Mail Delivery System <Mailer-Daemon@mail40.exim.smtpcorp.com>
To: Marlene Lingenfelder
Subject: Delivered: Background Information Document - Bongani Minerals (Pty) Ltd- Moutonshoek Employees Association

Sent Wed 2018/12/05 12:12 PM

Your message has been delivered to the following recipients:

- henry@kvnb.co.za
- kromvleiadmin@kvnb.co.za

Subject: Background Information Document - Bongani Minerals (Pty) Ltd- Moutonshoek Employees Association


PROOF OF CORRESPONDENCE WITH PIKET-BO-BERG RESIDENTS ASSOCIATION ON 5 DECEMBER 2018

The screenshot shows an email client window titled "Background Information Document - Bongani Minerals (Pty) Ltd- Piket-Bo-...". The sender is Marlene Lingenfelder, with the email address 'achtervlei@telkomsa.net'. The subject is "Background Information Document - Bongani Minerals (Pty) Ltd- Piket-Bo-Berg Residents Association". Two PDF attachments are visible: "Regulation 42 Map.pdf" and "BID - Bongani.pdf", both showing "0 bytes".

Dear Sir/Madam

A tungsten deposit was located in the Moutonshoek Valley (also known as the Krom Antonies River Valley) near Piketberg in the Western Cape Province of South Africa, and Bongani Minerals (Pty) Ltd ("Applicant") is interested in applying for a mining right to mine tungsten and molybdenum from the area situated within the West Coast magisterial district. Attached hereto please find the [background information document](#) with regard to the [proposed project](#). Should you be interested, please register as an interested and/or affected party on the project by completing the attached document and resending it to Greenmined Environmental (see contact details in the accompanying document) on or before 5 February 2019.

Kind Regards/Vriendelike Groete
Marlene Lingenfelder
Project Administrator

 Tel: 021 851 2673
Fax: 086 546 0579
Unit MQ1, No 26 AFCL site

The screenshot shows an email client window titled "Delivered: Background Information Document - Bongani Minerals (Pty) Ltd- Piket-Bo-Berg Residents Association - Report". The "Report" tab is active, showing a list of actions: Delete, Forward, More, Move, Rules, OneNote, Mark Unread, Categorize, Follow Up, Find, Related, Select, and Zoom.

From: Mail Delivery System <Mailer-Daemon@mail40.exim.smtpcorp.com> Sent: Wed 2018/12/05 11:10 AM
To: Marlene Lingenfelder
Subject: Delivered: Background Information Document - Bongani Minerals (Pty) Ltd- Piket-Bo-Berg Residents Association

Your message has been delivered to the following recipients:

gus.pickard@gmail.com

Subject: FW: Background Information Document - Bongani Minerals (Pty) Ltd- Piket-Bo-Berg Residents Association

Delivered: Background Information Document - Bongani Minerals (Pty) Ltd- Piket-Bo-Berg Residents Association - Report

File Report

Delete Forward More Move Rules OneNote Mark Unread Categorize Tags Follow Up Find Related Select Zoom

Delete Respond Move Tags Find Zoom

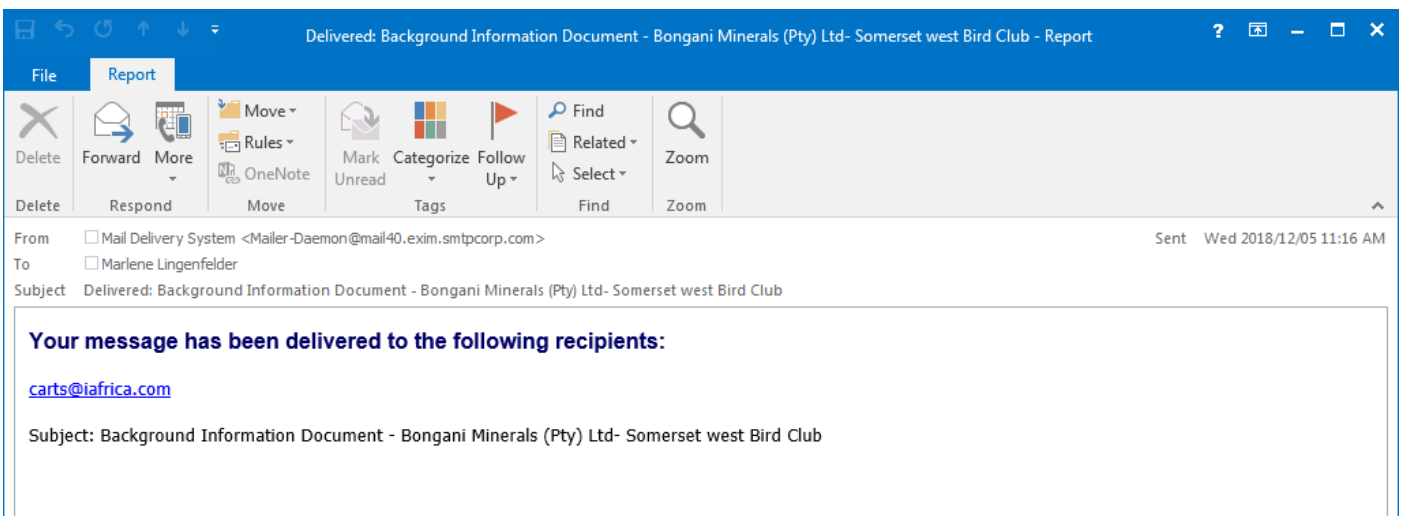
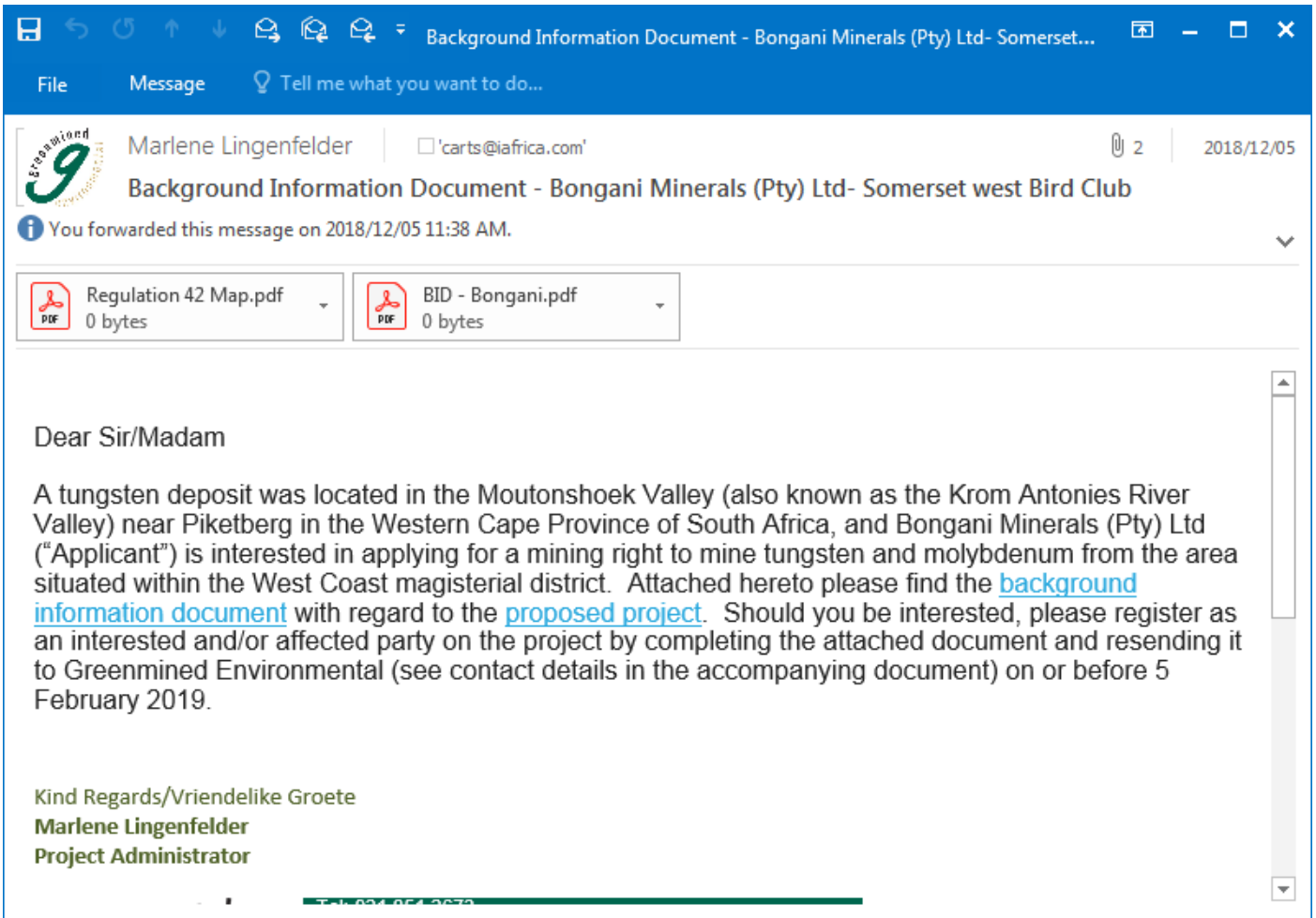
From Mail Delivery System <Mailer-Daemon@mail40.exim.smtpcorp.com> Sent Wed 2018/12/05 11:11 AM
To Marlene Lingenfelder
Subject Delivered: Background Information Document - Bongani Minerals (Pty) Ltd- Piket-Bo-Berg Residents Association

Your message has been delivered to the following recipients:

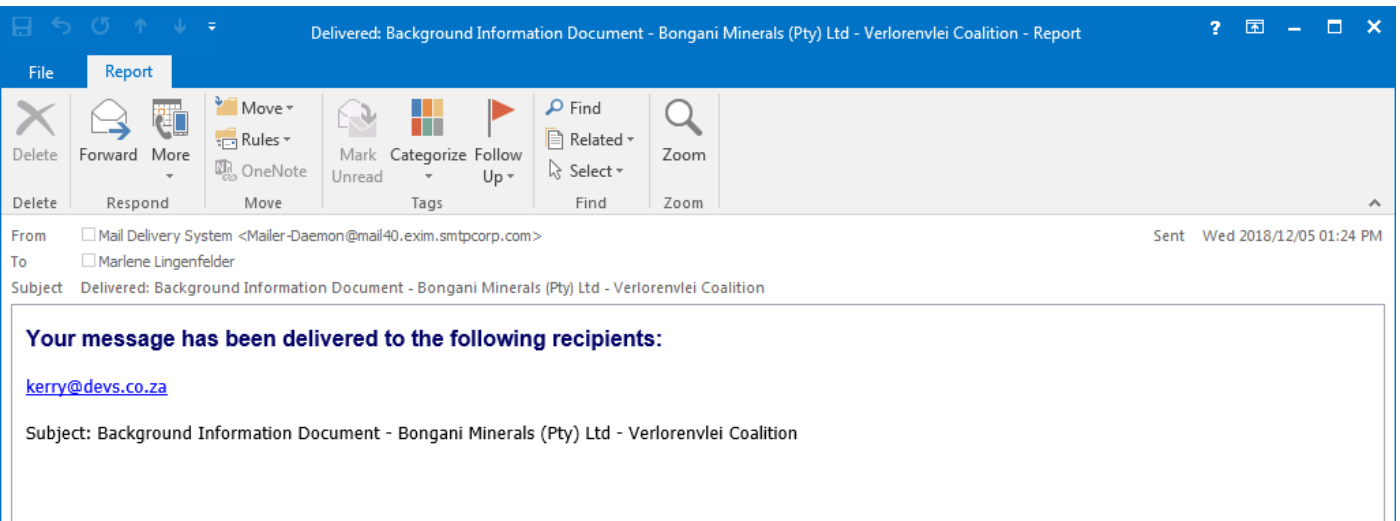
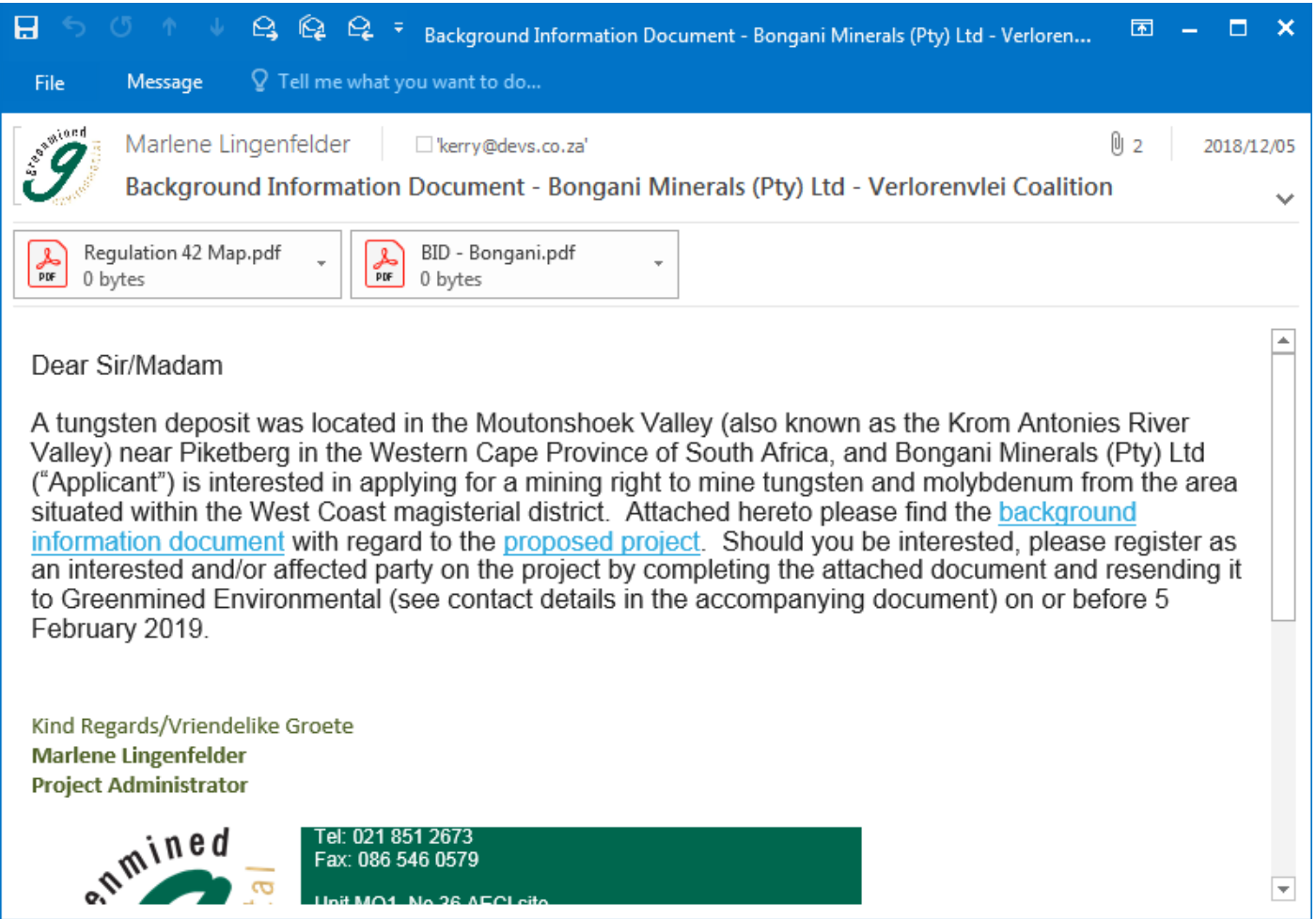
achtervlei@telkomsa.NET

Subject: Background Information Document - Bongani Minerals (Pty) Ltd- Piket-Bo-Berg Residents Association

PROOF OF CORRESPONDENCE WITH SOMERSET WEST BIRD CLUB ON 5 DECEMBER 2018



PROOF OF CORRESPONDENCE WITH VERLORENVLEI COALITION ON 5 DECEMBER 2018



PROOF OF CORRESPONDENCE WITH VERLORENVLEI HERITAGE SETTLEMENT AND NATURE RESERVE HOMEOWNERS ASSOCIATION ON 5 DECEMBER 2018


The screenshot shows an email client window with the following details:

- Title Bar:** Background Information Document - Bongani Minerals (Pty) Ltd- Verlorenvlei...
- Menu Bar:** File, Message, Tell me what you want to do...
- Sender:** Marlene Lingenfelder, 'clarksb@sabc.co.za', 2 attachments, 2018/12/05
- Subject:** Background Information Document - Bongani Minerals (Pty) Ltd- Verlorenvlei Settlement Elands Bay
- Attachments:** Regulation 42 Map.pdf (0 bytes), BID - Bongani.pdf (0 bytes)
- Body:**

Dear Sir/Madam

A tungsten deposit was located in the Moutonshoek Valley (also known as the Krom Antonies River Valley) near Piketberg in the Western Cape Province of South Africa, and Bongani Minerals (Pty) Ltd ("Applicant") is interested in applying for a mining right to mine tungsten and molybdenum from the area situated within the West Coast magisterial district. Attached hereto please find the [background information document](#) with regard to the [proposed project](#). Should you be interested, please register as an interested and/or affected party on the project by completing the attached document and resending it to Greenmined Environmental (see contact details in the accompanying document) on or before 5 February 2019.

Kind Regards/Vriendelike Groete
Marlene Lingenfelder
Project Administrator

 Tel: 021 851 2673
Fax: 086 546 0579
Unit M01, No 26 A5C1 site

The screenshot shows an email client window with the following details:

- Title Bar:** Delivered: Background Information Document - Bongani Minerals (Pty) Ltd- Verlorenvlei Heritage Settlement and Nature Reserve...
- Menu Bar:** File, Report
- Toolbar:** Delete, Forward, More, Move, Rules, OneNote, Mark Unread, Categorize, Follow Up, Find, Related, Select, Zoom
- Header:** From: Mail Delivery System <Mailer-Daemon@mail40.exim.smtpcorp.com>, To: Marlene Lingenfelder, Sent: Wed 2018/12/05 12:13 PM
- Subject:** Delivered: Background Information Document - Bongani Minerals (Pty) Ltd- Verlorenvlei Heritage Settlement and Nature Reserve Homeowners Association
- Body:**

Your message has been delivered to the following recipients:

clarksb@sabc.co.za

Subject: Background Information Document - Bongani Minerals (Pty) Ltd- Verlorenvlei Heritage Settlement and Nature Reserve Homeowners Association


PROOF OF CORRESPONDENCE WITH VERLORENVLEI SETTLEMENT ELANDS BAY ON 5 DECEMBER 2018

The screenshot shows an email client window titled "Background Information Document - Bongani Minerals (Pty) Ltd- Verlorenvlei...". The sender is Marlene Lingenfelder, with the email address 'darksb@sabc.co.za'. The subject is "Background Information Document - Bongani Minerals (Pty) Ltd- Verlorenvlei Settlement Elands Bay". Two PDF attachments are visible: "Regulation 42 Map.pdf" and "BID - Bongani.pdf", both showing 0 bytes. The email body contains the following text:

Dear Sir/Madam

A tungsten deposit was located in the Moutonshoek Valley (also known as the Krom Antonies River Valley) near Piketberg in the Western Cape Province of South Africa, and Bongani Minerals (Pty) Ltd ("Applicant") is interested in applying for a mining right to mine tungsten and molybdenum from the area situated within the West Coast magisterial district. Attached hereto please find the [background information document](#) with regard to the [proposed project](#). Should you be interested, please register as an interested and/or affected party on the project by completing the attached document and resending it to Greenmined Environmental (see contact details in the accompanying document) on or before 5 February 2019.

Kind Regards/Vriendelike Groete
Marlene Lingenfelder
Project Administrator

 Tel: 021 851 2673
Fax: 086 546 0579
Unit M01, No 26 A5C1 site

The screenshot shows an email client window titled "Delivered: Background Information Document - Bongani Minerals (Pty) Ltd- Verlorenvlei Settlement Elands Bay - Report". The window includes a menu bar with "File" and "Report" options, and a toolbar with various actions like Delete, Forward, Move, Mark Unread, Follow Up, Find, and Zoom. The email header information is as follows:

From: Mail Delivery System <Mailer-Daemon@mail40.exim.smtpcorp.com> Sent: Wed 2018/12/05 11:41 AM
To: Marlene Lingenfelder
Subject: Delivered: Background Information Document - Bongani Minerals (Pty) Ltd- Verlorenvlei Settlement Elands Bay

The main body of the report contains the following text:

Your message has been delivered to the following recipients:

darksb@sabc.co.za

Subject: Background Information Document - Bongani Minerals (Pty) Ltd- Verlorenvlei Settlement Elands Bay

PROOF OF CORRESPONDENCE WITH VERLORENVLEI WGV ON 5 DECEMBER 2018

Background Information Document - Bongani Minerals (Pty) Ltd- Verlorenvlei...

File Message Tell me what you want to do...

Marlene Lingenfelder | 'hotelwhiskey@breede.co.za' | 2018/12/05

Background Information Document - Bongani Minerals (Pty) Ltd- Verlorenvlei WGV

Regulation 42 Map.pdf 0 bytes | BID - Bongani.pdf 0 bytes

Dear Sir/Madam

A tungsten deposit was located in the Moutonshoek Valley (also known as the Krom Antonies River Valley) near Piketberg in the Western Cape Province of South Africa, and Bongani Minerals (Pty) Ltd ("Applicant") is interested in applying for a mining right to mine tungsten and molybdenum from the area situated within the West Coast magisterial district. Attached hereto please find the [background information document](#) with regard to the [proposed project](#). Should you be interested, please register as an interested and/or affected party on the project by completing the attached document and resending it to Greenmined Environmental (see contact details in the accompanying document) on or before 5 February 2019.

Kind Regards/Vriendelike Groete
Marlene Lingenfelder
Project Administrator

Tel: 021 851 2673
Fax: 086 546 0579
Unit M01, No 26 A5C Leite

Delivered: Background Information Document - Bongani Minerals (Pty) Ltd- Verlorenvlei WGV - Report

File Report

Delete Forward More Move Rules Mark Unread Categorize Follow Up Find Related Select Zoom

From Mail Delivery System <Mailer-Daemon@mail40.exim.smtpcorp.com> Sent Wed 2018/12/05 12:40 PM

To Marlene Lingenfelder

Subject Delivered: Background Information Document - Bongani Minerals (Pty) Ltd- Verlorenvlei WGV

Your message has been delivered to the following recipients:

hotelwhiskey@breede.co.za

Subject: Background Information Document - Bongani Minerals (Pty) Ltd- Verlorenvlei WGV

PROOF OF CORRESPONDENCE WITH WEST COAST BIRD CLUB ON 5 DECEMBER 2018

Background Information Document - Bongani Minerals (Pty) Ltd- West Coa...

File Message Tell me what you want to do...

Marlene Lingenfelder | 'keithbharrison@lando.co.za' | 2 | 2018/12/05

Background Information Document - Bongani Minerals (Pty) Ltd- West Coast Bird Club

Regulation 42 Map.pdf 0 bytes | BID - Bongani.pdf 0 bytes

Dear Sir/Madam

A tungsten deposit was located in the Moutonshoek Valley (also known as the Krom Antonies River Valley) near Piketberg in the Western Cape Province of South Africa, and Bongani Minerals (Pty) Ltd ("Applicant") is interested in applying for a mining right to mine tungsten and molybdenum from the area situated within the West Coast magisterial district. Attached hereto please find the [background information document](#) with regard to the [proposed project](#). Should you be interested, please register as an interested and/or affected party on the project by completing the attached document and resending it to Greenmined Environmental (see contact details in the accompanying document) on or before 5 February 2019.

Kind Regards/Vriendelike Groete
Marlene Lingenfelder
Project Administrator

Tel: 021 851 2673
Fax: 086 546 0579
Unit M01, No 26 A5C Leite

Read: Background Information Document - Bongani Minerals (Pty) Ltd- West Coast Bird Club - Report

File Report

Delete Forward More Move Rules Mark Unread Categorize Follow Up Find Related Select Zoom

Delete Respond Move Tags Find Zoom

From: Keith <keithbharrison@lando.co.za> Sent: Thu 2018/12/06 07:34 AM

To: Marlene Lingenfelder

Subject: Read: Background Information Document - Bongani Minerals (Pty) Ltd- West Coast Bird Club

Your message


To:
Subject: Read: Background Information Document - Bongani Minerals (Pty) Ltd- West Coast Bird Club
Sent: 06 December 2018 07:34:47 AM (UTC+02:00) Harare, Pretoria

was read on 06 December 2018 07:34:27 AM (UTC+02:00) Harare, Pretoria.

PROOF OF CORRESPONDENCE WITH AFRICAN AMPHIBIAN CONSERVATION RESEARCH GROUP ON 5 DECEMBER 2018

Background Information Document - Bongani Minerals (Pty) Ltd- African A...

File Message Tell me what you want to do...

 Marlene Lingenfelder | 'jeannetarrant@gmail.com' 2 12:08 PM


Background Information Document - Bongani Minerals (Pty) Ltd- African Amphibian Conservation

Regulation 42 Map.pdf 0 bytes | BID - Bongani.pdf 0 bytes

Dear Sir/Madam

A tungsten deposit was located in the Moutonshoek Valley (also known as the Krom Antonies River Valley) near Piketberg in the Western Cape Province of South Africa, and Bongani Minerals (Pty) Ltd ("Applicant") is interested in applying for a mining right to mine tungsten and molybdenum from the area situated within the West Coast magisterial district. Attached hereto please find the [background information document](#) with regard to the [proposed project](#). Should you be interested, please register as an interested and/or affected party on the project by completing the attached document and resending it to Greenmined Environmental (see contact details in the accompanying document) on or before 5 February 2019.

Kind Regards/Vriendelike Groete
Marlene Lingenfelder
Project Administrator

 Tel: 021 851 2673
Fax: 086 546 0579

Delivered: Background Information Document - Bongani Minerals (Pty) Ltd- African Amphibian Conservation - Report

File Report

Delete Forward More Move Rules OneNote Mark Unread Categorize Follow Up Find Related Select Zoom

Delete Respond Move Tags Find Zoom

From Mail Delivery System <Mailer-Daemon@mail40.exim.smtpcorp.com> Sent Mon 2019/01/07 12:07 PM

To Marlene Lingenfelder

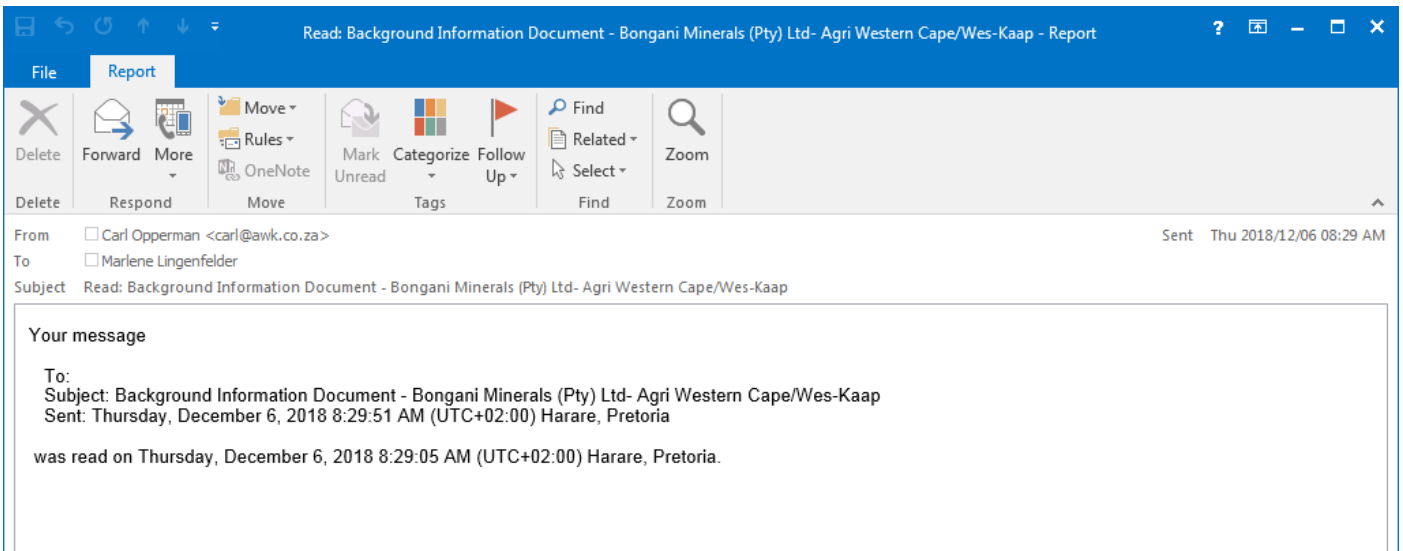
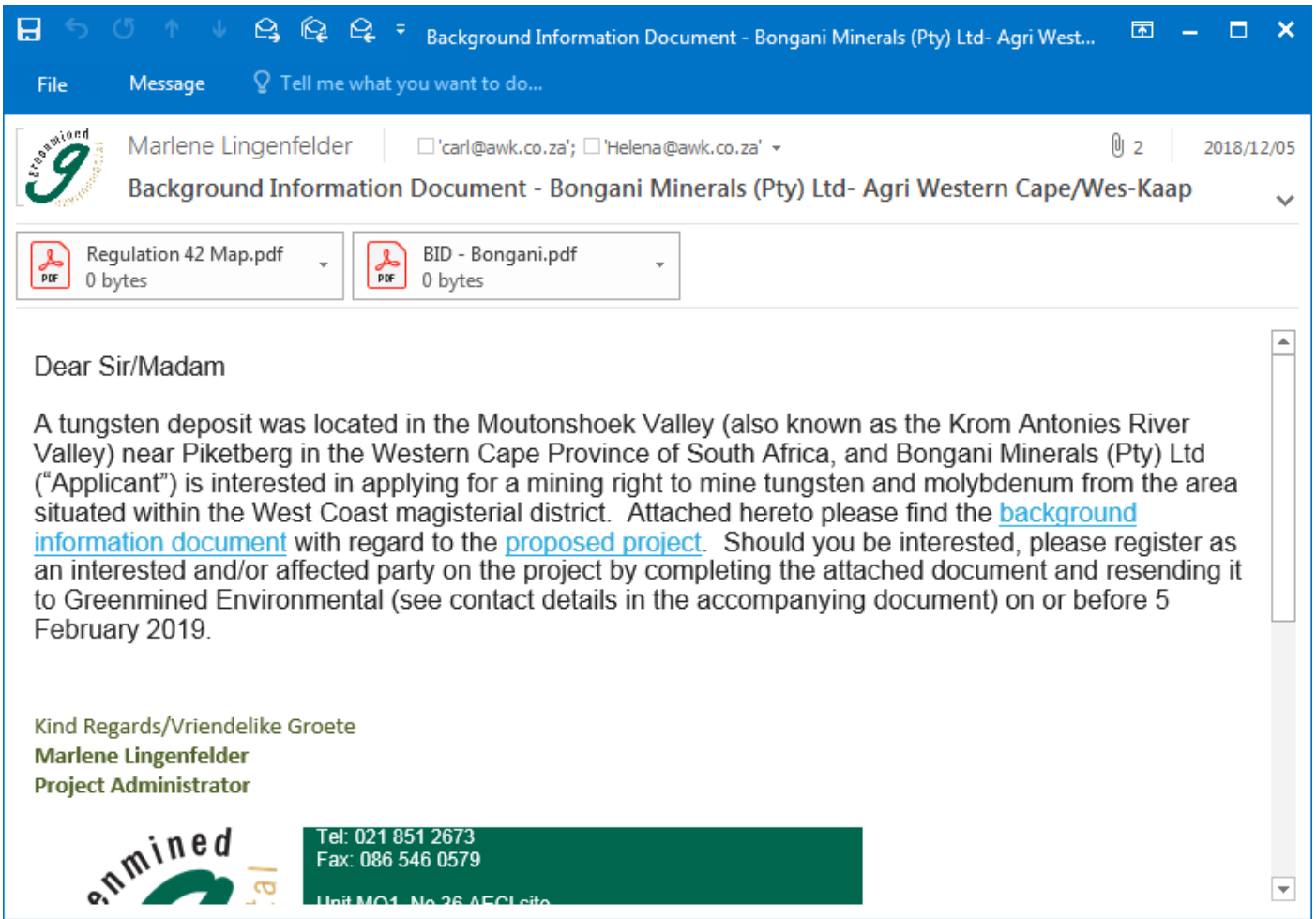
Subject Delivered: Background Information Document - Bongani Minerals (Pty) Ltd- African Amphibian Conservation

Your message has been delivered to the following recipients:

jeannetarrant@gmail.com

Subject: Background Information Document - Bongani Minerals (Pty) Ltd- African Amphibian Conservation

PROOF OF CORRESPONDENCE WITH AGRI WESTERN CAPE ON 5 DECEMBER 2018



PROOF OF CORRESPONDENCE WITH BANGHOEK PRIVATE NATURE RESERVE ON 5 DECEMBER 2018



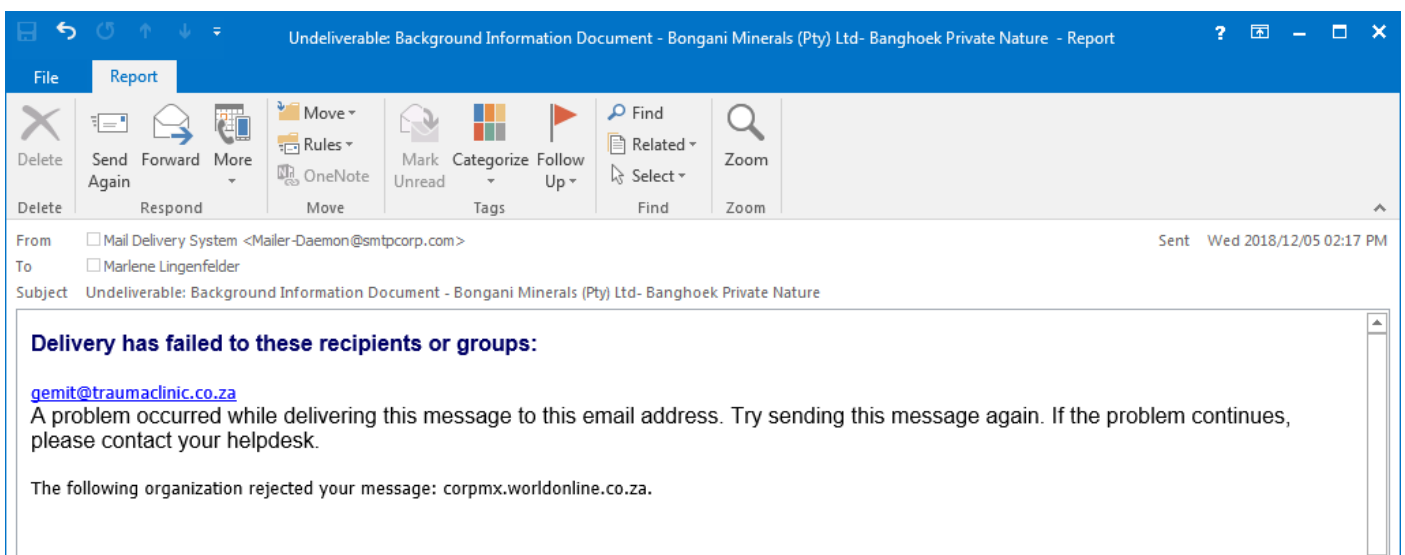
The screenshot shows an email client window titled "Background Information Document - Bongani Minerals (Pty) Ltd- Banghoek...". The email is from Marlene Lingenfelder, with the email address 'gemit@traumadclinic.co.za'. The subject is "Background Information Document - Bongani Minerals (Pty) Ltd- Banghoek Private Nature". Two PDF attachments are visible: "Regulation 42 Map.pdf" and "BID - Bongani.pdf", both showing 0 bytes. The email body contains the following text:

Dear Sir/Madam

A tungsten deposit was located in the Moutonshoek Valley (also known as the Krom Antonies River Valley) near Piketberg in the Western Cape Province of South Africa, and Bongani Minerals (Pty) Ltd ("Applicant") is interested in applying for a mining right to mine tungsten and molybdenum from the area situated within the West Coast magisterial district. Attached hereto please find the [background information document](#) with regard to the [proposed project](#). Should you be interested, please register as an interested and/or affected party on the project by completing the attached document and resending it to Greenmined Environmental (see contact details in the accompanying document) on or before 5 February 2019.

Kind Regards/Vriendelike Groete
Marlene Lingenfelder
Project Administrator

 Tel: 021 851 2673
Fax: 086 546 0579
Unit M01, No 26 A5C1 site



The screenshot shows an email client window titled "Undeliverable: Background Information Document - Bongani Minerals (Pty) Ltd- Banghoek Private Nature - Report". The email is from Mail Delivery System <Mailer-Daemon@smtpcorp.com> and is addressed to Marlene Lingenfelder. The subject is "Undeliverable: Background Information Document - Bongani Minerals (Pty) Ltd- Banghoek Private Nature". The email body contains the following text:

Delivery has failed to these recipients or groups:

gemit@traumadclinic.co.za
A problem occurred while delivering this message to this email address. Try sending this message again. If the problem continues, please contact your helpdesk.

The following organization rejected your message: corpmx.worldonline.co.za.

**PROOF OF CORRESPONDENCE WITH CAPE BIRD CLUB CONSERVATION COMMITTEE ON
5 DECEMBER 2018**

Background Information Document - Bongani Minerals (Pty) Ltd- Cape Bird...

File Message Tell me what you want to do...

Marlene Lingenfelder | 'amsterdam@new.co.za' | 2018/12/05

Background Information Document - Bongani Minerals (Pty) Ltd- Cape Birdclub Conservation

Regulation 42 Map.pdf (0 bytes) | BID - Bongani.pdf (0 bytes)

Dear Sir/Madam

A tungsten deposit was located in the Moutonshoek Valley (also known as the Krom Antonies River Valley) near Piketberg in the Western Cape Province of South Africa, and Bongani Minerals (Pty) Ltd ("Applicant") is interested in applying for a mining right to mine tungsten and molybdenum from the area situated within the West Coast magisterial district. Attached hereto please find the [background information document](#) with regard to the [proposed project](#). Should you be interested, please register as an interested and/or affected party on the project by completing the attached document and resending it to Greenmined Environmental (see contact details in the accompanying document) on or before 5 February 2019.

Kind Regards/Vriendelike Groete
Marlene Lingenfelder
Project Administrator

Tel: 021 851 2673
Fax: 086 546 0579
Unit M01, No 26 AFCL site

Delivered: Background Information Document - Bongani Minerals (Pty) Ltd- Cape Birdclub Conservation - Report

File Report

Delete Forward More Move Rules OneNote Mark Unread Categorize Follow Up Find Related Select Zoom

From: Mail Delivery System <Mailer-Daemon@se-filter02.tld-mx.com> Sent: Wed 2018/12/05 02:22 PM

To: Marlene Lingenfelder

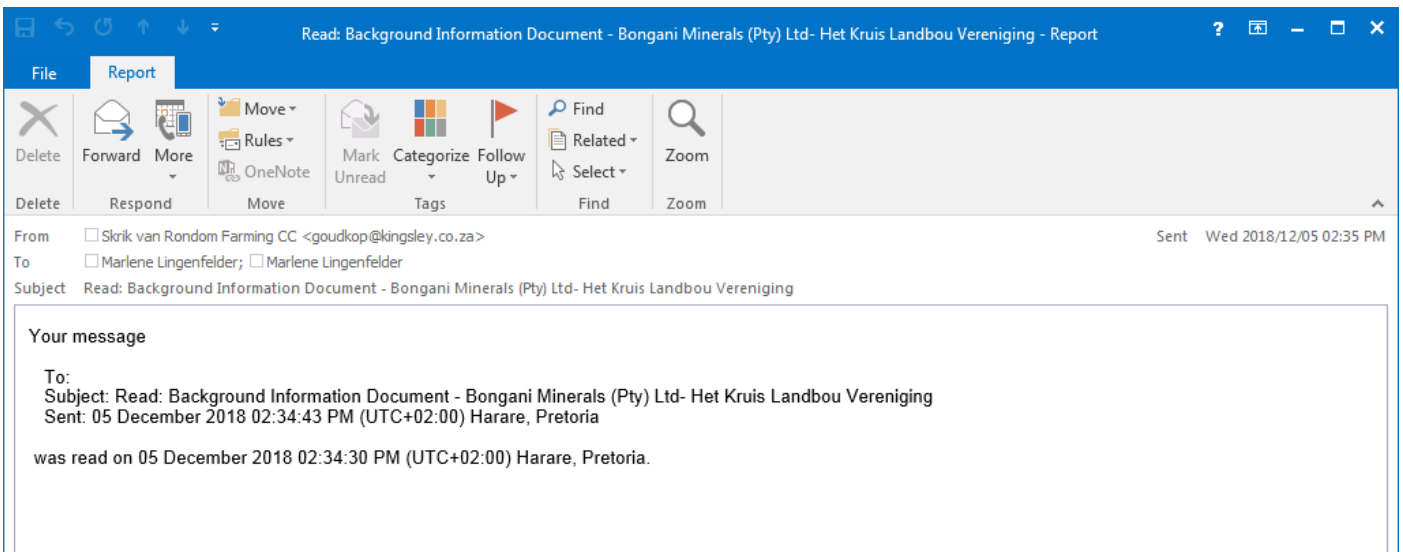
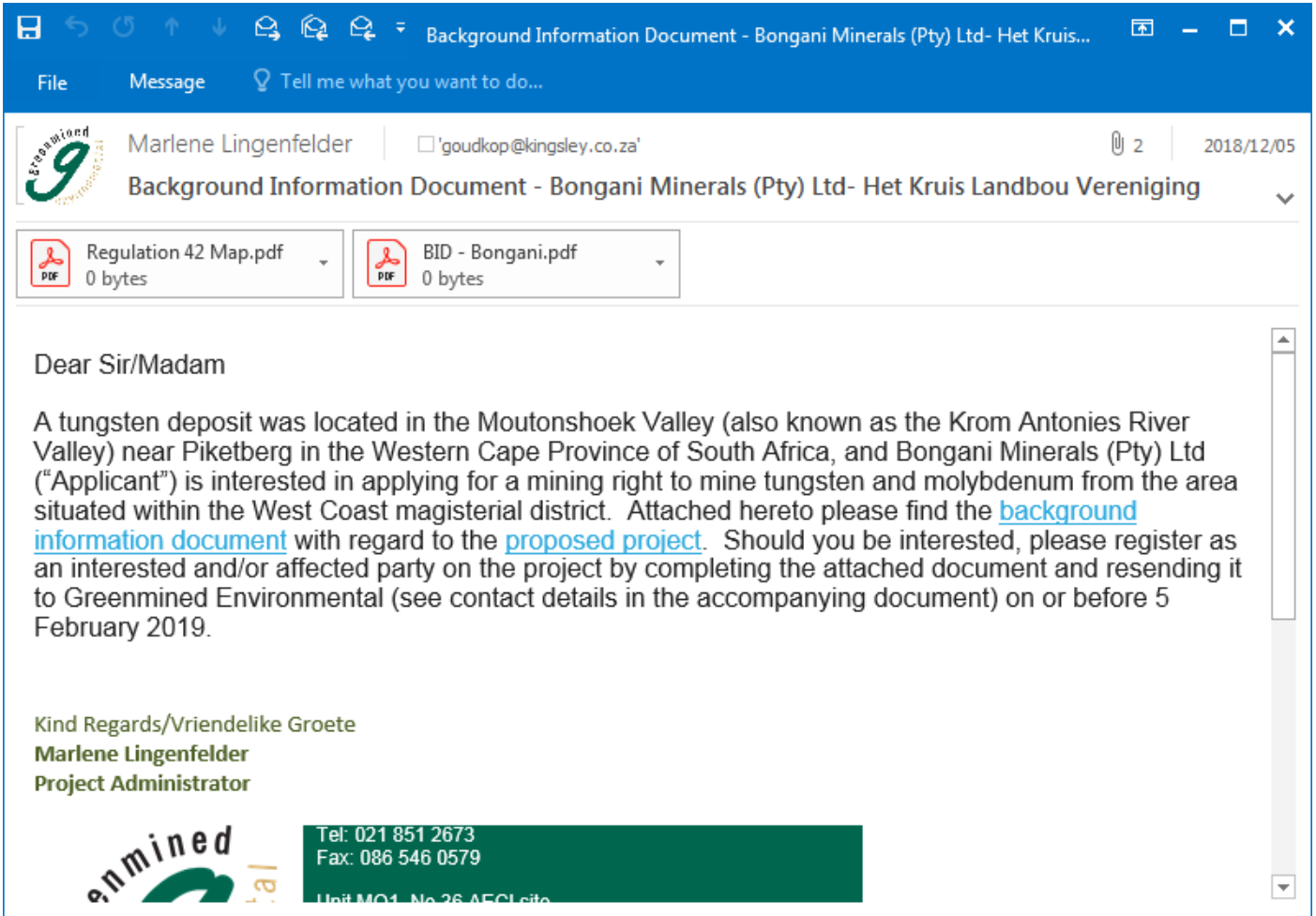
Subject: Delivered: Background Information Document - Bongani Minerals (Pty) Ltd- Cape Birdclub Conservation

Your message has been delivered to the following recipients:

amsterdam@new.co.za

Subject: Background Information Document - Bongani Minerals (Pty) Ltd- Cape Birdclub Conservation


PROOF OF CORRESPONDENCE WITH HET KRUIS LANDBOU VERENIGING ON 5 DECEMBER 2018





PROOF OF CORRESPONDENCE WITH KROM ANTONIES WATER USERS ASSOCIATION ON 5 DECEMBER 2018

FW: Background Information Document - Bongani Minerals (Pty) Ltd- Krom...

File Message Tell me what you want to do...

 Marlene Lingenfelder | 'kromantonies@gmail.com' 2 | 2018/12/05
FW: Background Information Document - Bongani Minerals (Pty) Ltd- Krom Antoniesrivier Waterge...


You forwarded this message on 2018/12/05 02:22 PM.

 Regulation 42 Map.pdf 0 bytes  BID - Bongani.pdf 0 bytes

Dear Sir/Madam

A tungsten deposit was located in the Moutonshoek Valley (also known as the Krom Antonies River Valley) near Piketberg in the Western Cape Province of South Africa, and Bongani Minerals (Pty) Ltd ("Applicant") is interested in applying for a mining right to mine tungsten and molybdenum from the area situated within the West Coast magisterial district. Attached hereto please find the [background information document](#) with regard to the [proposed project](#). Should you be interested, please register as an interested and/or affected party on the project by completing the attached document and resending it to Greenmined Environmental (see contact details in the accompanying document) on or before 5 February 2019.

Kind Regards/Vriendelike Groete
Marlene Lingenfelder
Project Administrator

 Tel: 021 851 2673
Fax: 086 546 0579

Read: Background Information Document - Bongani Minerals (Pty) Ltd- Krom Antoniesrivier Watergebruikers - Report

File Report

Delete Forward More Move Rules OneNote Mark Unread Categorize Follow Up Find Related Select Zoom

From: Jacobus <kromantonies@gmail.com> Sent: Wed 2018/12/05 04:37 PM
To: Marlene Lingenfelder
Subject: Read: Background Information Document - Bongani Minerals (Pty) Ltd- Krom Antoniesrivier Watergebruikers

Your message

To:
Subject: Read: Background Information Document - Bongani Minerals (Pty) Ltd- Krom Antoniesrivier Watergebruikers
Sent: 05 December 2018 04:38:44 PM (UTC+02:00) Harare, Pretoria

was read on 05 December 2018 04:36:45 PM (UTC+02:00) Harare, Pretoria.

PROOF OF CORRESPONDENCE WITH PIKETBERG FORUM ON 5 DECEMBER 2018

Background Information Document - Bongani Minerals (Pty) Ltd- Piketberg...

File Message Tell me what you want to do...

Marlene Lingenfelder | 'mmatzener@worldonline.co.za' | 2018/12/05


Background Information Document - Bongani Minerals (Pty) Ltd- Piketberg Forum

Regulation 42 Map.pdf 0 bytes | BID - Bongani.pdf 0 bytes

Dear Sir/Madam

A tungsten deposit was located in the Moutonshoek Valley (also known as the Krom Antonies River Valley) near Piketberg in the Western Cape Province of South Africa, and Bongani Minerals (Pty) Ltd ("Applicant") is interested in applying for a mining right to mine tungsten and molybdenum from the area situated within the West Coast magisterial district. Attached hereto please find the [background information document](#) with regard to the [proposed project](#). Should you be interested, please register as an interested and/or affected party on the project by completing the attached document and resending it to Greenmined Environmental (see contact details in the accompanying document) on or before 5 February 2019.

Kind Regards/Vriendelike Groete
Marlene Lingenfelder
Project Administrator

 Tel: 021 851 2673
Fax: 086 546 0579
Unit M01, No 26 A5C1 site

PROOF OF CORRESPONDENCE WITH POTATOES SOUTH AFRICA ON 5 DECEMBER 2018



Applicant:
Bongani Minerals (Pty) Ltd
Suite 2.1 On the Greens
Golf Village
De Beers Avenue
Somerset West
7130
Tel: 060 785 2780
Email: lionel@strata-africa.com

BACKGROUND INFORMATION DOCUMENT

3 December 2018

Potatoes South Africa
Private Bag X135
Pretoria
0001

082 524 8039

Attention: Dr Ben Pieterse

Dear sir

RE: NOTICE OF APPLICATION IN TERMS OF SECTION 22 OF THE MINERALS AND PETROLEUM RESOURCES DEVELOPMENT ACT, 2002 (ACT NO 28 OF 2002) AND THE NATIONAL ENVIRONMENTAL MANAGEMENT ACT, 1998 (ACT 107 OF 1998 NEMA) AS WELL AS THE ENVIRONMENTAL IMPACT ASSESSMENT REGULATIONS, 2014 (AS AMENDED)

BACKGROUND INFORMATION

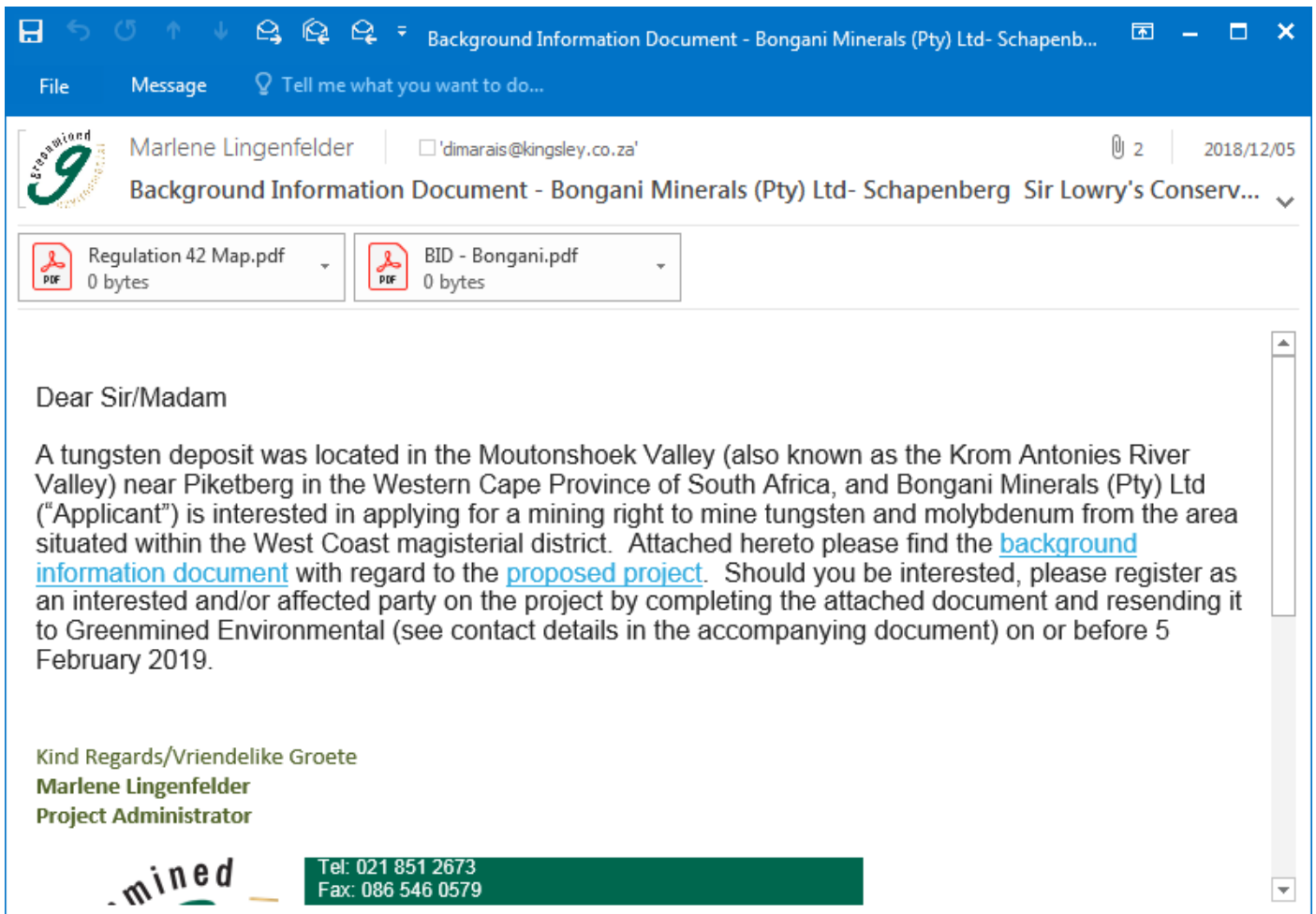
Tungsten is considered a strategic metal by China and the European Union, and was confirmed this year by the United States Department of the Interior as a 'critical commodity'. Strategic metals, also known as critical metals, technology metals, or minor metals, are elements that are necessary for technological and industrial processes, but are in short supply and have no known alternatives. Strategic metals can be found in most consumer electronics products, medical equipment, jet engines, semiconductors, LEDs, as alloying agents in numerous metal products, and many more applications. Definitions of what constitutes the "strategic metals" vary and sometimes overlap, often encompassing a variety of metals considered "critical" to the world economy.

Tungsten (W) is known for its strength and high melting point. It is used in electrical, heating, and welding applications, aerospace and defence applications, and in light bulbs, heating elements, and rocket engine nozzles. Tungsten is also used in electrodes because of its conductive properties, and its strength makes it a common metal alloy.

the goal isn't to live forever, it is to protect a planet that will

Greenmined Environmental (Pty) Ltd | Tel: 021 851 2873 | Fax: 086 546 0579
Unit M01, Office No 36, AECI Site, Baker Square, Paardevlei, De Beers Avenue, Somerset West, 7130
Postnet Suite 62, Private Bag x15, Somerset West, 7129
Directors: S Smit; R L Shedlock; C Weideman | Reg No: 2012/055565/07 | VAT No. 4040263032

PROOF OF CORRESPONDENCE WITH SCHAPENBERG SIR LOWRY'S CONSERVANCY ON 5 DECEMBER 2018



Background Information Document - Bongani Minerals (Pty) Ltd- Schapenb...

File Message Tell me what you want to do...

Greenmined 9
Marlene Lingenfelder | 'dimarais@kingsley.co.za' | 2018/12/05


Background Information Document - Bongani Minerals (Pty) Ltd- Schapenberg Sir Lowry's Conserv...

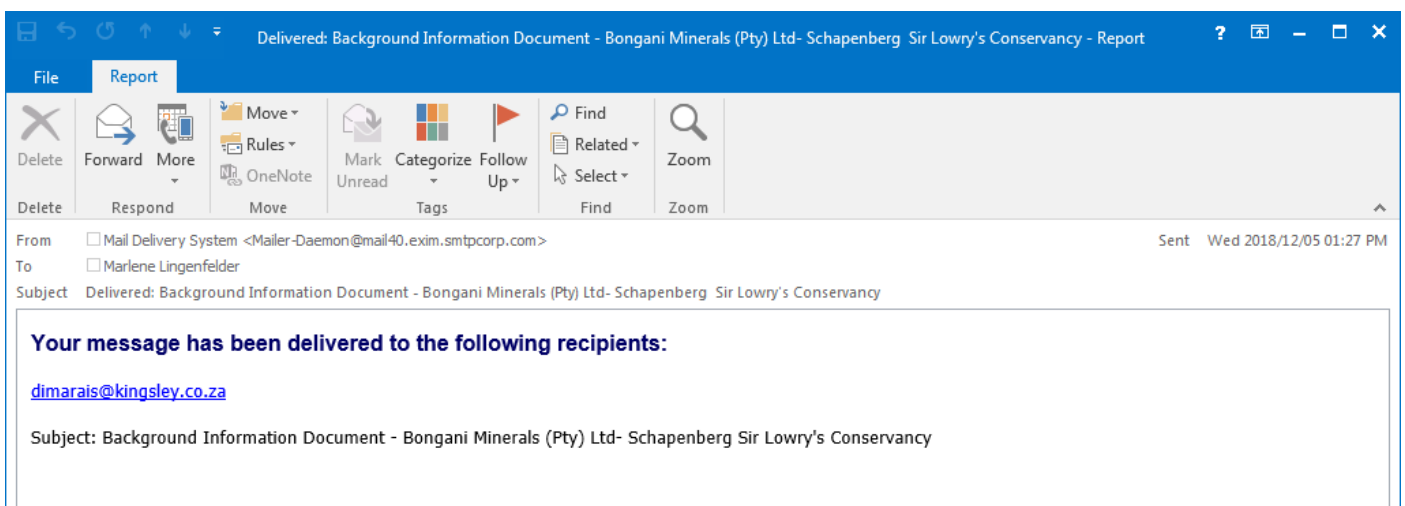
Regulation 42 Map.pdf 0 bytes | BID - Bongani.pdf 0 bytes

Dear Sir/Madam

A tungsten deposit was located in the Moutonshoek Valley (also known as the Krom Antonies River Valley) near Piketberg in the Western Cape Province of South Africa, and Bongani Minerals (Pty) Ltd ("Applicant") is interested in applying for a mining right to mine tungsten and molybdenum from the area situated within the West Coast magisterial district. Attached hereto please find the [background information document](#) with regard to the [proposed project](#). Should you be interested, please register as an interested and/or affected party on the project by completing the attached document and resending it to Greenmined Environmental (see contact details in the accompanying document) on or before 5 February 2019.

Kind Regards/Vriendelike Groete
Marlene Lingenfelder
Project Administrator

 Tel: 021 851 2673
Fax: 086 546 0579



Delivered: Background Information Document - Bongani Minerals (Pty) Ltd- Schapenberg Sir Lowry's Conservancy - Report

File Report

Delete Forward More Move Rules Mark Unread Categorize Follow Up Find Related Select Zoom

From: Mail Delivery System <Mailer-Daemon@mail40.exim.smtpcorp.com> Sent: Wed 2018/12/05 01:27 PM
To: Marlene Lingenfelder
Subject: Delivered: Background Information Document - Bongani Minerals (Pty) Ltd- Schapenberg Sir Lowry's Conservancy

Your message has been delivered to the following recipients:


dimarais@kingsley.co.za



Subject: Background Information Document - Bongani Minerals (Pty) Ltd- Schapenberg Sir Lowry's Conservancy

PROOF OF CORRESPONDENCE WITH STAWELKLIP ESTATE WEMEMERS TRUST ON 5 DECEMBER 2018

Background Information Document - Bongani Minerals (Pty) Ltd- Stawelklip...

File Message Tell me what you want to do...



 Marlene Lingenfelder | 'stawelklip@telkomsa.net' | 2 | 2018/12/05
Background Information Document - Bongani Minerals (Pty) Ltd- Stawelklip Estate Wememers Trust

 Regulation 42 Map.pdf 0 bytes |
  BID - Bongani.pdf 0 bytes

Dear Sir/Madam













A tungsten deposit was located in the Moutonshoek Valley (also known as the Krom Antonies River Valley) near Piketberg in the Western Cape Province of South Africa, and Bongani Minerals (Pty) Ltd ("Applicant") is interested in applying for a mining right to mine tungsten and molybdenum from the area situated within the West Coast magisterial district. Attached hereto please find the [background information document](#) with regard to the [proposed project](#). Should you be interested, please register as an interested and/or affected party on the project by completing the attached document and resending it to Greenmined Environmental (see contact details in the accompanying document) on or before 5 February 2019.

Kind Regards/Vriendelike Groete
Marlene Lingenfelder
 Project Administrator


Tel: 021 851 2673
Fax: 086 546 0579
Unit M01, No 26 AFCLite

Delivered: Background Information Document - Bongani Minerals (Pty) Ltd- Stawelklip Estate Wememers Trust - Report

File Report

 Delete |
  Forward |
  More |
  Move |
  Rules |
  OneNote |
  Mark Unread |
  Categorize |
  Follow Up |
  Find |
  Related |
  Zoom

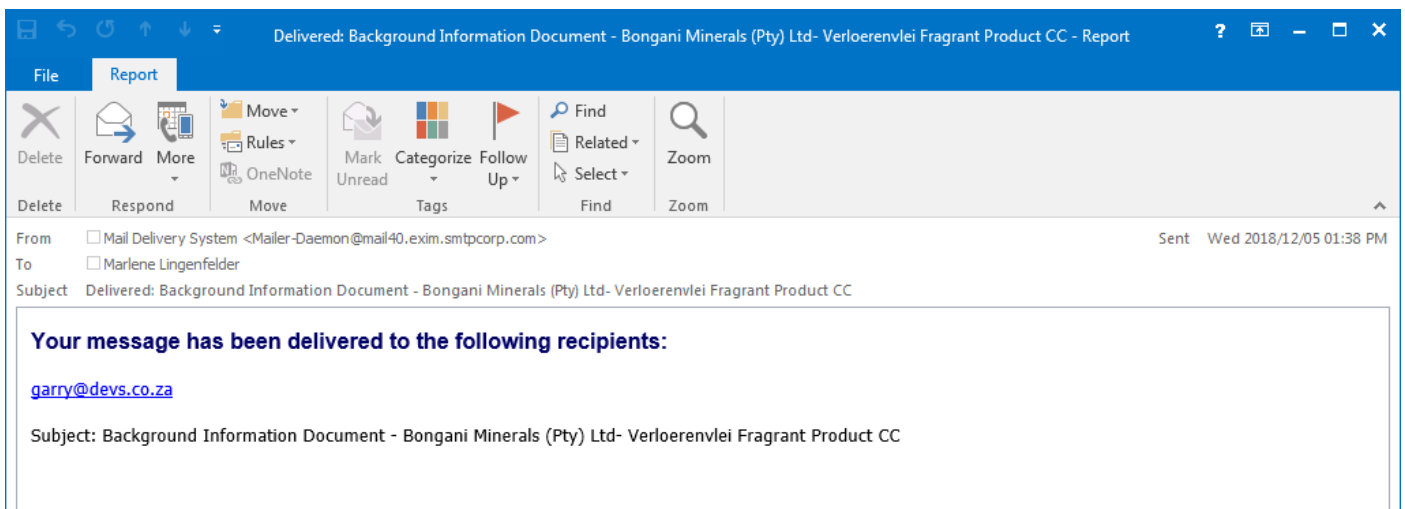
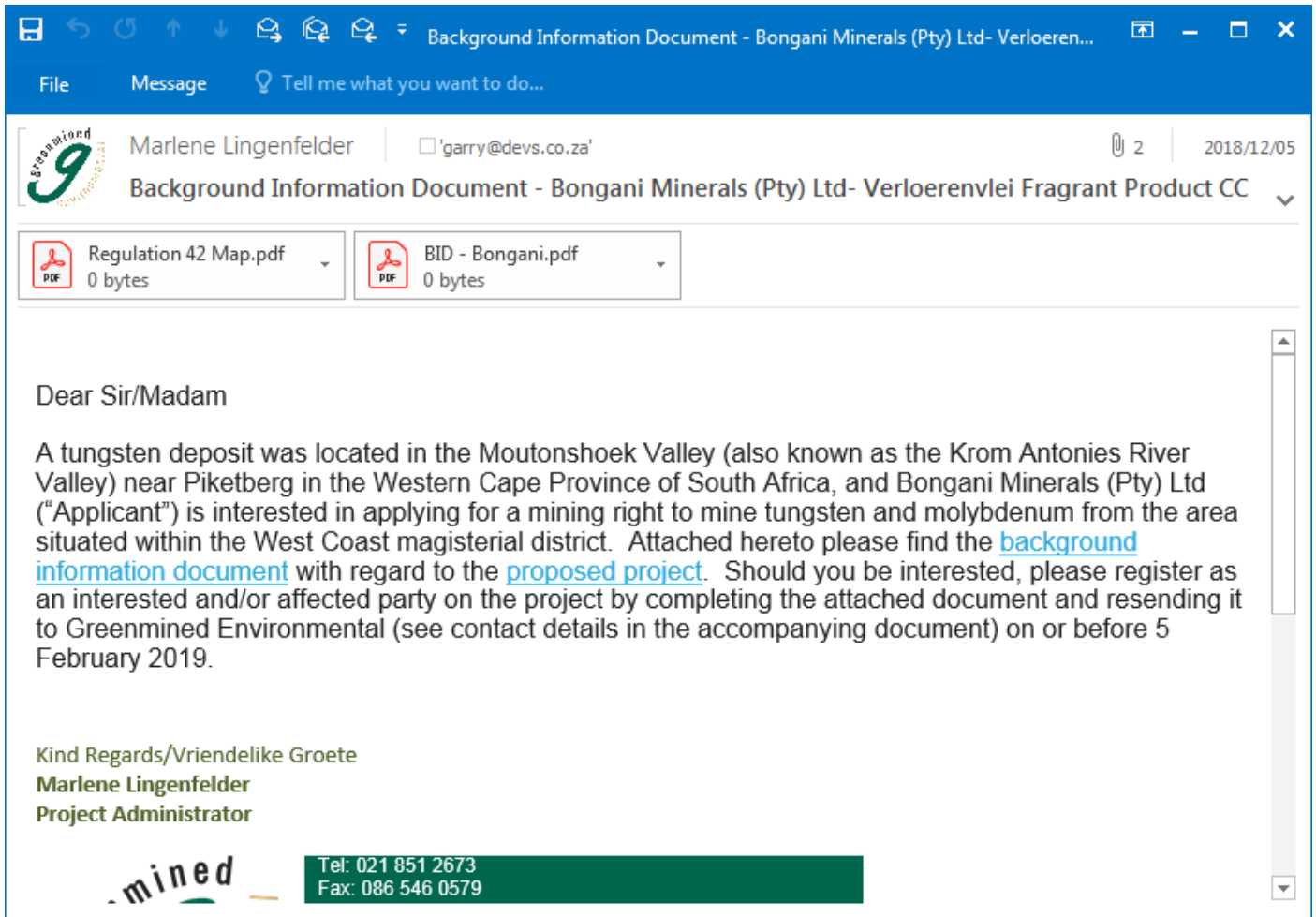
From: Mail Delivery System <Mailer-Daemon@mail40.exim.smtpcorp.com> Sent: Wed 2018/12/05 01:39 PM
 To: Marlene Lingenfelder
 Subject: Delivered: Background Information Document - Bongani Minerals (Pty) Ltd- Stawelklip Estate Wememers Trust

Your message has been delivered to the following recipients:

stawelklip@telkomsa.NET

Subject: Background Information Document - Bongani Minerals (Pty) Ltd- Stawelklip Estate Wememers Trust

PROOF OF CORRESPONDENCE WITH VERLORENVLEI FRAGRANT PRODUCT CC ON 5 DECEMBER 2018



LIST OF LANDOWNERS / SURROUNDING LANDOWNERS / INTERESTED AND AFFECTED PARTIES INFORMED OF THE PROJECT

LANDOWNERS / SURROUNDING LANDOWNERS / INTERESTED AND AFFECTED PARTIES			
<ul style="list-style-type: none"> ✘ Little Swift Investments 56 (Pty) Ltd; Landowner of Portion 1 of Farm 297 ✘ Mr. D Coetzee; Landowner of Portion 6 (Remaining Extent) of Namaquasfontein 76 ✘ Namaquasfontein 297 (Pty) Ltd; Landowner of Portion 21 of Namaquasfontein 76 ✘ Mr JJ Smit (surrounding landowner) ✘ Namquasfontein Boerdery Trust (surrounding landowner) ✘ Zebraskop Boerdery (surrounding landowner) ✘ Karsten Boerdery (Pty) Ltd (surrounding landowner) ✘ Windheuwel Trust (surrounding landowner) 	<ul style="list-style-type: none"> ✘ Achtervlei ✘ Afrikaner, J ✘ Alexander, S ✘ Anderson, B ✘ Arends, C ✘ Arthur, B ✘ Ashwell, A ✘ Banghoek Private Nature Reserve ✘ Beech, C ✘ Bella Vista, Piket-Bo-Berg ✘ Black, A & A ✘ Blankenberg, K & F ✘ Blankenberg, M ✘ Bo Matroosfontein, Redelinghuys ✘ Bond-Smith, M ✘ Boois J & A ✘ Boois, E ✘ Boois, S & R ✘ Booysen M & J ✘ Bosman, L ✘ Botha, A & G ✘ Botha, G ✘ Brand, G ✘ Brink, P ✘ Brinkworth, B ✘ Brown, N ✘ Brown, TW ✘ Bruwer, P ✘ Bubb, G ✘ Burger, M ✘ Burke, D 	<ul style="list-style-type: none"> ✘ L'Ons, L ✘ Lamont, A ✘ Lamont, J ✘ Langenhoven, L ✘ Le Roux, B ✘ Lewarne, M ✘ Lodge, M & J ✘ Loewenthal, M & C ✘ Loff, S & B ✘ Longden-Thurgood, M ✘ Louw, H ✘ Louw, J ✘ Louw, P ✘ Lucke, C ✘ Marais, K ✘ Marlow, Mrs ✘ Nienaber, MJ ✘ Oktober, B ✘ Old Kapteinskloof Guesthouse ✘ Oliver, AM ✘ Otzen, F ✘ Paine, T & H ✘ Petersen, E ✘ Pienaar, M ✘ Pienaar, N ✘ Pieters, G ✘ Pieters, L ✘ Pomona Farm ✘ Pretorius, CM ✘ Priestley, R ✘ Priestly, T 	<ul style="list-style-type: none"> ✘ ADVS Environmental Consultants ✘ Birdlife Overberg ✘ Cape Argus ✘ CAPTRUST ✘ Centre for Environmental Rights ✘ Coastec ✘ Coastel & Environmental Consultants ✘ DA Piketberg ✘ De Vlei Properties ✘ Die Burger ✘ Durbanville Community Forum ✘ Friends of Simon Town Coastline ✘ Hotel Eland ✘ Inter Coast Civils ✘ Jeffares & Green Consulting Engineers ✘ Karookop School ✘ Landbou Weekblad ✘ MultiPurpose Business Solutions ✘ Piketberg Bridal Shop ✘ Plett Bird Club ✘ Residents Association of Hout Bay ✘ SAPD, Eendekuil ✘ SAPS, Piketberg ✘ Sunday Times ✘ Rhenosterhoek Eendekuil Department of Development Studies UNISA

LANDOWNERS / SURROUNDING LANDOWNERS / INTERESTED AND AFFECTED PARTIES

<ul style="list-style-type: none"> ✘ Burton-Moore, D ✘ Burton-Moore, P & V ✘ Campbell, B ✘ Castens, P & J & T ✘ Chris, S ✘ Claasen, B ✘ Clayton, J ✘ Cloete, E ✘ Cloete, RC ✘ Coetzee, AM ✘ Coetzee, G ✘ Coetzee, GM & DH ✘ Coetzee, K ✘ Coetzee, M ✘ Cohen, M ✘ Cowley, C ✘ Cox, R ✘ Crowth, P ✘ Da Camara, C ✘ Daniels, J ✘ De Villiers, E ✘ De Villiers, G ✘ De Villiers, J ✘ De Vries, A ✘ De Wet, C ✘ Delmotte, A ✘ Die Tuin Landgoed ✘ Du Plessis, BA ✘ Du Plessis, S ✘ Eagles Pride Farm Workers Group ✘ Engelbrecht, J ✘ Engelbrecht, J ✘ Engelbrecht, L ✘ Engelbrecht, M 	<ul style="list-style-type: none"> ✘ Prinsloo, S ✘ Prophet, C & C ✘ Protea Producers of SA ✘ Richer, H ✘ Roberts, H ✘ Roberts, T ✘ Rohloff, W ✘ Roniger, D ✘ Rossouw, A ✘ Rudd, BJ ✘ Saayman, M ✘ Savvides, B ✘ Schmidlin, H ✘ Schnetler, AR & CRR ✘ Schoeman, M ✘ Sheard, B ✘ Sheard, J ✘ Simons, D ✘ Skuinskraal Farm ✘ Smit, C & P N ✘ Smit, HE ✘ Smit, HP ✘ Smit, NM ✘ Smith, C ✘ Smith, F & C ✘ Smith, G ✘ Smith, JW ✘ Snewe, C ✘ Snyders, G & J ✘ Solotrade 67 CC t/a Pronkies Holiday Farm ✘ Spaarkloof Farm Tierhoek Organic ✘ Stobart, T ✘ Stone, T 	<ul style="list-style-type: none"> ✘ University of Cape Town (Environmental & Geographical Science Department) ✘ University of Pretoria ✘ Winelands Action Group ✘ Yellowfish Working Group
---	---	---

LANDOWNERS / SURROUNDING LANDOWNERS / INTERESTED AND AFFECTED PARTIES

<ul style="list-style-type: none"> ✘ Engelbrecht, S ✘ Enodada, L ✘ Everett, J ✘ Excelsior Farm ✘ Fazel-Ellahi, S ✘ Ferrar, R ✘ Forbes, L ✘ Fortuin, A ✘ Frans, A ✘ Freemantle, J ✘ Freemantle, R ✘ Fyfe, B & L ✘ Gallimore, J & M ✘ Geldenhuys, M ✘ Geldenhuys, M ✘ Gelderblom, C ✘ George, C ✘ Gilbert, A ✘ Gildenhuis, D ✘ Goedeman, B ✘ Goldring, M ✘ Gradidge, C ✘ Greyling, D & J & M ✘ Greyling, I ✘ Grutter, H ✘ Haarburger, R ✘ Haarburger, R ✘ Hamer, E & J ✘ Hanekom, A & E & S ✘ Heath, P ✘ Heering, L ✘ Hotchkiss, T ✘ Hugo, C & P ✘ Hurworth, M 	<ul style="list-style-type: none"> ✘ Strange, F ✘ Strauss, PJE ✘ Swanepoel, E & J & D ✘ Swanepoel, M ✘ Swanepoel, M ✘ Swanepoel, P & M ✘ Swanepoel, T & J ✘ Swart, J ✘ Swarts, C ✘ Swarts, K & A ✘ Swarts, R ✘ Swats, R ✘ Sweetman, H ✘ Taylor, J ✘ Taylor, J ✘ Taylor, K ✘ Taylor, L ✘ Taylor, P ✘ Taylor, P ✘ Te Voetpad Landowner ✘ Templeton, R ✘ Thomas, GS ✘ Thomson, J ✘ Thomson, M ✘ Tierhoek Cottages ✘ Titus, J ✘ Titus, L ✘ Todd, A ✘ Todd, J ✘ Todkill, W ✘ Tredoux, H ✘ Tredoux, J ✘ Tripp, M ✘ Truter, E & A
--	--

LANDOWNERS / SURROUNDING LANDOWNERS / INTERESTED AND AFFECTED PARTIES

<ul style="list-style-type: none"> ✂ Hurworth, S ✂ Jacobs, C ✂ Jacobs, J ✂ Jacobus, C ✂ Jafta, E ✂ Jafta, J & H & M & F ✂ Jafta, M ✂ Jafta, W ✂ Jansdrift Farm ✂ Jansen, L ✂ Jantjies, J ✂ Januarie, A ✂ Jeffery, A ✂ Jeffry, S ✂ Johnson, MT ✂ Josephs, Mr & Mrs ✂ Joubert, A ✂ Joubert, M ✂ Julius, J ✂ Kersfontein Farm ✂ Keurbos ✂ Keurbos Kapteinskloof ✂ Klein Vogel Vallei ✂ Krom Kosie van Niekerk Boerdery ✂ Kruistementvlei Piket-Bo-Berg ✂ Maseleni, R ✂ Matroozefontein ✂ Members of P.O. Box 171, Piketberg ✂ Members of P.O. Box 67, Piketberg ✂ Mhlalophe ✂ Miggel, G ✂ Moretti, R ✂ Morgan, J ✂ Mostert, M 	<ul style="list-style-type: none"> ✂ Truter, J & J ✂ Twine, C ✂ Uitsig Farm ✂ Unifruitti Matroozefontein ✂ Van der Leek, M ✂ Van der Merwe, G ✂ Van der Merwe, I ✂ Van der Merwe, J ✂ Van der Merwe, S ✂ Van der Merwe, W ✂ Van der Westhuizen, E & P ✂ Van Hase, A ✂ Van Lill, M ✂ Van Niekerk, PJC ✂ Van Rensburg ✂ Van Riet, W ✂ Van Rooy, I ✂ Van Rooy, R ✂ Van Staden, D ✂ Van Wyk, B & A ✂ Van Wyk, C ✂ Van Wyk, J ✂ Van Wyk, K ✂ Van Zeuner, J ✂ Vermeulen, H ✂ Visser, F & H ✂ Visser, G & H & J ✂ Visser, M ✂ Vosse, S ✂ Ward, V ✂ Watson, E ✂ Weimers, W ✂ Wesseman, G ✂ Wickins, C
--	---

LANDOWNERS / SURROUNDING LANDOWNERS / INTERESTED AND AFFECTED PARTIES

	<ul style="list-style-type: none"> ✘ Mountain Accommodation & Horseback Trails ✘ Moutons Valley (Pty) Ltd ✘ Namaquasfontein Kosie van Niekerk Boerdery ✘ Kankowski, N & T & E & C ✘ Karolis, S ✘ Karolus, M & D & G & L ✘ Keams, A ✘ Kellerman, P ✘ Kelly, P ✘ Kerchhoff, G ✘ Keyster, B ✘ Kilbey, s ✘ Klaasen, A & J ✘ Klaasen, C ✘ Klase, G ✘ Krause, E ✘ Kriel, JG ✘ Krogscheepers, J ✘ Kruger, L 	<ul style="list-style-type: none"> ✘ Wiese, A & K ✘ Wiese, K ✘ Wilgerbosdrift (Pty) Ltd ✘ Wilgerbosdrift Stud ✘ Willems, B ✘ Williams, C ✘ Williams, F ✘ Williams, G ✘ Willows, B ✘ Willows, D ✘ Wittedrift Farm ✘ Zandvlei Trust 	
--	---	---	--


PROOF OF CORRESPONDENCE WITH DR BENNIE VAN DER MERWE (LANDOWNER) ON 5 DECEMBER 2018

The screenshot shows an email client window titled "Background Information Document - Bongani Minerals (Pty) Ltd- Dr Bennie...". The email is from Marlene Lingenfelder, with the email address 'namaquas@intekom.co.za' and a date of 2018/12/05. The subject is "Background Information Document - Bongani Minerals (Pty) Ltd- Dr Bennie van der Merwe". Two PDF attachments are visible: "Regulation 42 Map.pdf" and "BID - Bongani.pdf", both showing 0 bytes. The email body contains the following text:

Dear Sir/Madam

A tungsten deposit was located in the Moutonshoek Valley (also known as the Krom Antonies River Valley) near Piketberg in the Western Cape Province of South Africa, and Bongani Minerals (Pty) Ltd ("Applicant") is interested in applying for a mining right to mine tungsten and molybdenum from the area situated within the West Coast magisterial district. Attached hereto please find the [background information document](#) with regard to the [proposed project](#). Should you be interested, please register as an interested and/or affected party on the project by completing the attached document and resending it to Greenmined Environmental (see contact details in the accompanying document) on or before 5 February 2019.

Kind Regards/Vriendelike Groete
Marlene Lingenfelder
Project Administrator

 Tel: 021 851 2673
Fax: 086 546 0579
Unit MQ1, No 26 AFCLite

The screenshot shows an email client window titled "Delivered: Background Information Document - Bongani Minerals (Pty) Ltd- Dr Bennie van der Merwe - Report". The window has a "Report" tab selected. The email header information is as follows:

From: Mail Delivery System <Mailer-Daemon@mail40.exim.smtpcorp.com> Sent: Wed 2018/12/05 03:51 PM
To: Marlene Lingenfelder
Subject: Delivered: Background Information Document - Bongani Minerals (Pty) Ltd- Dr Bennie van der Merwe

The main body of the report contains the following text:

Your message has been delivered to the following recipients:

namaquas@intekom.co.za

Subject: Background Information Document - Bongani Minerals (Pty) Ltd- Dr Bennie van der Merwe

**PROOF OF CORRESPONDENCE WITH HERMAN COETZEE (LANDOWNER) ON 5
DECEMBER 2018**

Background Information Document - Bongani Minerals (Pty) Ltd- Herman C...

File Message Tell me what you want to do...

Marlene Lingenfelder | 'amanda.hippo@gmail.com'; 'zebraskop@gmail.com' | 2 | 2018/12/05

Background Information Document - Bongani Minerals (Pty) Ltd- Herman Coetzee

Regulation 42 Map.pdf 0 bytes | BID - Bongani.pdf 0 bytes

Dear Sir/Madam

A tungsten deposit was located in the Moutonshoek Valley (also known as the Krom Antonies River Valley) near Piketberg in the Western Cape Province of South Africa, and Bongani Minerals (Pty) Ltd ("Applicant") is interested in applying for a mining right to mine tungsten and molybdenum from the area situated within the West Coast magisterial district. Attached hereto please find the [background information document](#) with regard to the [proposed project](#). Should you be interested, please register as an interested and/or affected party on the project by completing the attached document and resending it to Greenmined Environmental (see contact details in the accompanying document) on or before 5 February 2019.

Kind Regards/Vriendelike Groete
Marlene Lingenfelder
Project Administrator

Tel: 021 851 2673
Fax: 086 546 0579
Unit M01, No 26 AFCLite

Delivered: Background Information Document - Bongani Minerals (Pty) Ltd- Herman Coetzee - Report

File Report

Delete Forward More Move Rules Mark Unread Categorize Tags Follow Up Find Related Select Zoom

From: Mail Delivery System <Mailer-Daemon@mail40.exim.smtpcorp.com> Sent: Wed 2018/12/05 02:41 PM

To: Marlene Lingenfelder

Subject: Delivered: Background Information Document - Bongani Minerals (Pty) Ltd- Herman Coetzee

Your message has been delivered to the following recipients:

amanda.hippo@gmail.com

zebraskop@gmail.com

Subject: Background Information Document - Bongani Minerals (Pty) Ltd- Herman Coetzee

PROOF OF CORRESPONDENCE WITH DANIE COETZEE (LANDOWNER) ON 5 DECEMBER 2018

Background Information Document - Bongani Minerals (Pty) Ltd- Mr Danie...

File Message Tell me what you want to do...

Marlene Lingenfelder | 'twisnietboerdery@gmail.com' | 2 | 2018/12/05

Background Information Document - Bongani Minerals (Pty) Ltd- Mr Danie Coetzee

You forwarded this message on 2018/12/05 02:52 PM.

Regulation 42 Map.pdf 0 bytes | BID - Bongani.pdf 0 bytes

Dear Sir/Madam

A tungsten deposit was located in the Moutonshoek Valley (also known as the Krom Antonies River Valley) near Piketberg in the Western Cape Province of South Africa, and Bongani Minerals (Pty) Ltd ("Applicant") is interested in applying for a mining right to mine tungsten and molybdenum from the area situated within the West Coast magisterial district. Attached hereto please find the [background information document](#) with regard to the [proposed project](#). Should you be interested, please register as an interested and/or affected party on the project by completing the attached document and resending it to Greenmined Environmental (see contact details in the accompanying document) on or before 5 February 2019.

Kind Regards/Vriendelike Groete
Marlene Lingenfelder
Project Administrator

Tel: 021 851 2673
Fax: 086 546 0579

Delivered: Background Information Document - Bongani Minerals (Pty) Ltd- Mr Danie Coetzee - Report

File Report

Delete Forward More Move Rules Mark Unread Categorize Follow Up Find Related Select Zoom

From: Mail Delivery System <Mailer-Daemon@mail40.exim.smtpcorp.com> Sent: Wed 2018/12/05 02:42 PM

To: Marlene Lingenfelder

Subject: Delivered: Background Information Document - Bongani Minerals (Pty) Ltd- Mr Danie Coetzee

Your message has been delivered to the following recipients:

twisnietboerdery@gmail.com

Subject: Background Information Document - Bongani Minerals (Pty) Ltd- Mr Danie Coetzee

PROOF OF CORRESPONDENCE WITH JOHANNES JACOBUS SMIT ON 5 DECEMBER 2018

Background Information Document - Bongani Minerals (Pty) Ltd- Mr Jacob...

File Message Tell me what you want to do...

Marlene Lingenfelder | 'kromantonies@gmail.com' | 2 | 2018/12/05

Background Information Document - Bongani Minerals (Pty) Ltd- Mr Jacobus Johannes Smit

Regulation 42 Map.pdf 0 bytes | BID - Bongani.pdf 0 bytes

Dear Sir/Madam

A tungsten deposit was located in the Moutonshoek Valley (also known as the Krom Antonies River Valley) near Piketberg in the Western Cape Province of South Africa, and Bongani Minerals (Pty) Ltd ("Applicant") is interested in applying for a mining right to mine tungsten and molybdenum from the area situated within the West Coast magisterial district. Attached hereto please find the [background information document](#) with regard to the [proposed project](#). Should you be interested, please register as an interested and/or affected party on the project by completing the attached document and resending it to Greenmined Environmental (see contact details in the accompanying document) on or before 5 February 2019.

Kind Regards/Vriendelike Groete
Marlene Lingenfelder
Project Administrator

Tel: 021 851 2673
Fax: 086 546 0579
Unit M01, No 26 A5C Leite

Read: Background Information Document - Bongani Minerals (Pty) Ltd- Mr Jacobus Johannes Smit - Report

File Report

Delete Forward More Move Rules Mark Unread Categorize Follow Up Find Related Select Zoom

From: Jacobus <kromantonies@gmail.com> Sent: Wed 2018/12/05 04:57 PM

To: Marlene Lingenfelder

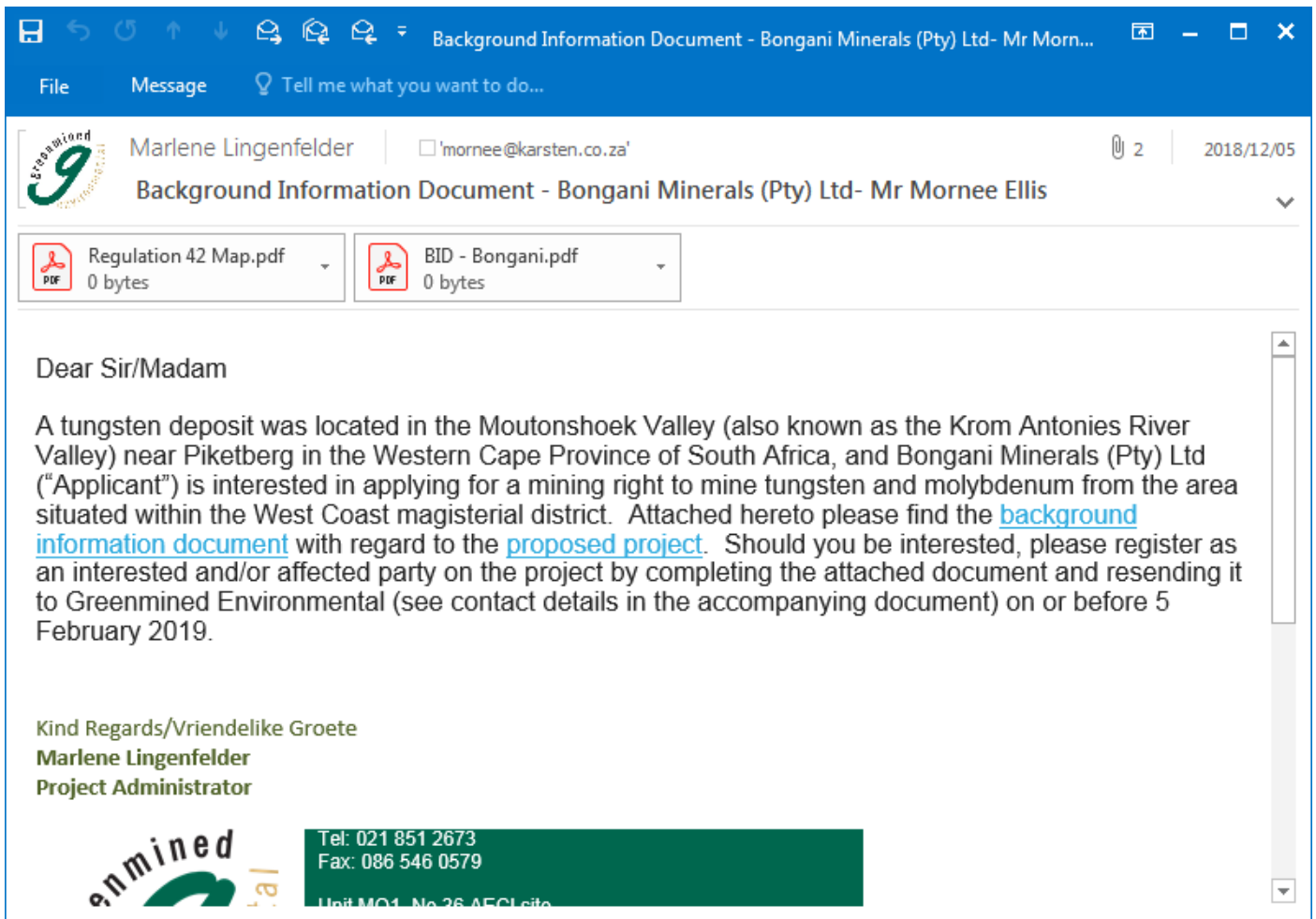
Subject: Read: Background Information Document - Bongani Minerals (Pty) Ltd- Mr Jacobus Johannes Smit

Your message

To: Marlene Lingenfelder
Subject: Read: Background Information Document - Bongani Minerals (Pty) Ltd- Mr Jacobus Johannes Smit
Sent: 05 December 2018 04:59:14 PM (UTC+02:00) Harare, Pretoria

was read on 05 December 2018 04:57:16 PM (UTC+02:00) Harare, Pretoria.

PROOF OF CORRESPONDENCE WITH MORNEE ELLIS ON 5 DECEMBER 2018



Background Information Document - Bongani Minerals (Pty) Ltd- Mr Morn...

File Message Tell me what you want to do...

Marlene Lingenfelder | 'mornee@karsten.co.za' | 2 | 2018/12/05


Background Information Document - Bongani Minerals (Pty) Ltd- Mr Mornee Ellis

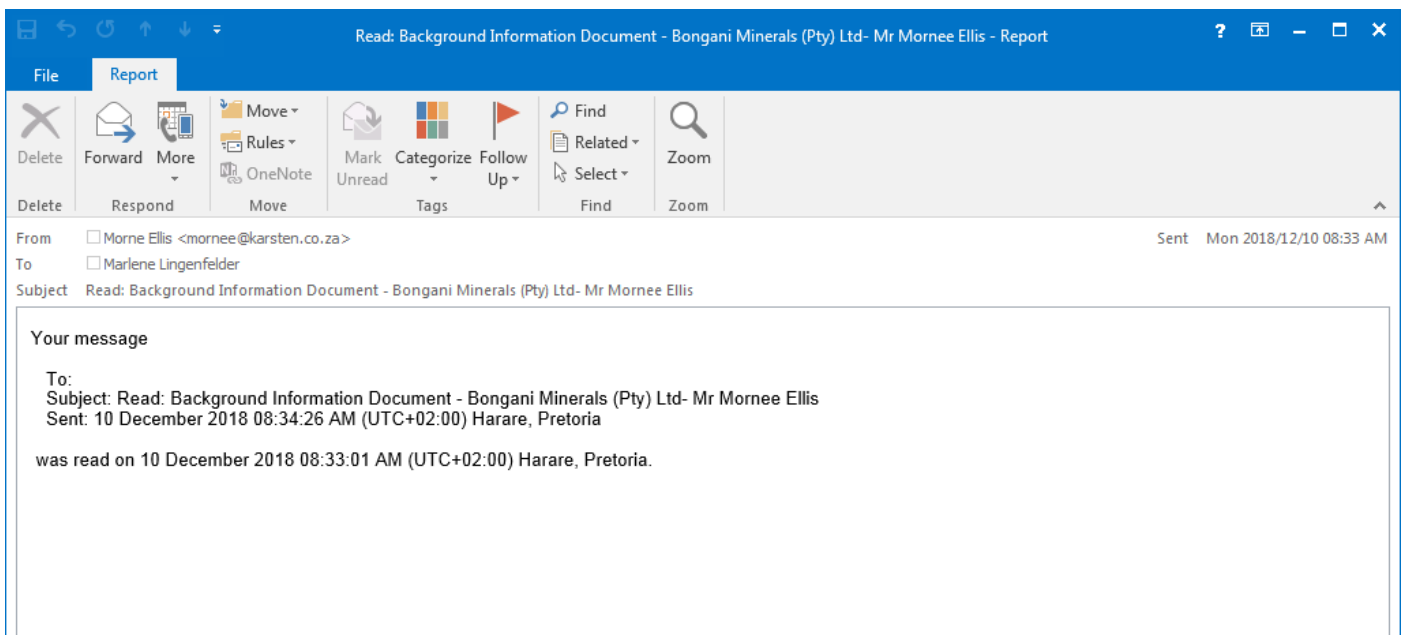
Regulation 42 Map.pdf 0 bytes | BID - Bongani.pdf 0 bytes

Dear Sir/Madam

A tungsten deposit was located in the Moutonshoek Valley (also known as the Krom Antonies River Valley) near Piketberg in the Western Cape Province of South Africa, and Bongani Minerals (Pty) Ltd ("Applicant") is interested in applying for a mining right to mine tungsten and molybdenum from the area situated within the West Coast magisterial district. Attached hereto please find the [background information document](#) with regard to the [proposed project](#). Should you be interested, please register as an interested and/or affected party on the project by completing the attached document and resending it to Greenmined Environmental (see contact details in the accompanying document) on or before 5 February 2019.

Kind Regards/Vriendelike Groete
Marlene Lingenfelder
Project Administrator

 Tel: 021 851 2673
Fax: 086 546 0579
Unit M01, No 26 A5C Leite



Read: Background Information Document - Bongani Minerals (Pty) Ltd- Mr Mornee Ellis - Report

File Report

Delete Forward More Move Rules Mark Unread Categorize Follow Up Find Related Select Zoom

Delete Respond Move Move Tags Find Zoom

From: Mornee Ellis <mornee@karsten.co.za> Sent: Mon 2018/12/10 08:33 AM

To: Marlene Lingenfelder

Subject: Read: Background Information Document - Bongani Minerals (Pty) Ltd- Mr Mornee Ellis

Your message

To:
Subject: Read: Background Information Document - Bongani Minerals (Pty) Ltd- Mr Mornee Ellis
Sent: 10 December 2018 08:34:26 AM (UTC+02:00) Harare, Pretoria

was read on 10 December 2018 08:33:01 AM (UTC+02:00) Harare, Pretoria.

PROOF OF CORRESPONDENCE WITH PIERRE SMIT ON 5 DECEMBER 2018

Background Information Document - Bongani Minerals (Pty) Ltd- Mr Pierre...

File Message Tell me what you want to do...

Marlene Lingenfelder | 'admin@hpsmit.co.za' | 2018/12/05

Background Information Document - Bongani Minerals (Pty) Ltd- Mr Pierre Smit

Regulation 42 Map.pdf 0 bytes | BID - Bongani.pdf 0 bytes

Dear Sir/Madam

A tungsten deposit was located in the Moutonshoek Valley (also known as the Krom Antonies River Valley) near Piketberg in the Western Cape Province of South Africa, and Bongani Minerals (Pty) Ltd ("Applicant") is interested in applying for a mining right to mine tungsten and molybdenum from the area situated within the West Coast magisterial district. Attached hereto please find the [background information document](#) with regard to the [proposed project](#). Should you be interested, please register as an interested and/or affected party on the project by completing the attached document and resending it to Greenmined Environmental (see contact details in the accompanying document) on or before 5 February 2019.

Kind Regards/Vriendelike Groete
Marlene Lingenfelder
Project Administrator

Tel: 021 851 2673
Fax: 086 546 0579
Unit M01, No 26 A5C Leite

Delivered: Background Information Document - Bongani Minerals (Pty) Ltd- Mr Pierre Smit - Report

File Report

Delete Forward More Move Rules Mark Unread Categorize Follow Up Find Related Select Zoom

From Mail Delivery System <Mailer-Daemon@se1.trusc.net> Sent Wed 2018/12/05 02:53 PM

To Marlene Lingenfelder

Subject Delivered: Background Information Document - Bongani Minerals (Pty) Ltd- Mr Pierre Smit

Your message has been delivered to the following recipients:

admin@hpsmit.co.za

Subject: Background Information Document - Bongani Minerals (Pty) Ltd- Mr Pierre Smit

COPY OF THE COVER MESSAGE WITH THE LINK TO THE BACKGROUND INFORMATION DOCUMENT AND PROJECT MAP SENT TO THE BELOW LISTED I&AP'S ON 4 DECEMBER 2018

Dear Sir/Madam

A tungsten deposit was located in the Moutonshoek Valley (also known as the Krom Antonies River Valley) near Piketberg in the Western Cape Province of South Africa, and Bongani Minerals (Pty) Ltd ("Applicant") is interested in applying for a mining right to mine tungsten and molybdenum from the area situated within the West Coast magisterial district. Attached hereto please find the [background information document](#) with regard to the [proposed project](#). Should you be interested, please register as an interested and/or affected party on the project by completing the attached document and resending it to Greenmined Environmental (see contact details in the accompanying document) on or before 5 February 2019.

This email was sent to sandy@aboutmarketing.co.za

[why did I get this?](#) [unsubscribe from this list](#) [update subscription preferences](#)

About Marketing cc · Np. 40 Erasmus Road, Edeglen · Edenvale, Gp B-1609 · South Africa



LIST OF I&AP'S THAT THE MESSAGE WAS SENT TO

Contact Person	Association	Email Address 1	Email Address
Karin & Patrick Carter	Excelsior Farm	excels@telkomsa.net	
Pomona Farm	Protea Producers of SA	pomona@lantic.net	robertduncan@lantic.net
Kobus Eigelaar	Achternvlei	achternvlei@telkomsa.net	
Lindsay Rothquel	Klein Namaquasfontein	rothquel@mweb.co.za	
Eric Starke	Moutons Valley PTY Ltd	eric@mvfarm.co.za	mvtrust@iafrica.com
Jaques Tredoux		ijtidx@yahoo.com	Jaques.Tredoux@worleyparsons.com
PJ Van der Merwe	Merwede Boerdery	merwede@telkomsa.net	
Johan & Joan van Kraayenburg	Bella Vista, Piket-Bo-Berg	johanenjoan@gmail.com	
JH van Niekerk	Namaquasfontein Kosie van Niekerk Boerdery	kosie@kvnb.co.za	
Jorisna Bonthuys	Die Burger	JBONTHUY@DIEBURGER.COM	jorisnab@gmail.com
Jade Davenport	Mining Weekly	jade@engineeringnews.co.za	
Graeme Williams	Photographer	gwilliams@icon.co.za	
Johan Yeld	Cape Argus	john.yeld@inl.co.za	
J Bloom	MultiPurpose Business Solutions	jzbloom@mweb.co.za	
G Roberts	EnviroMon	sales@weathershop.co.za	
Phyllida & Robert Abbot	Farm Edelweiss	edelweiss@netactive.co.za	
Chris Alexander		Paartchris@gmail.com	chrisalex@wam.co.za
Gill Allderdam		gallery@new.co.za	Gavimallderdam@new.co.za
Brian Anderson	De Vlei Properties	westrade@absamail.co.za	
Janetta Anderson		janderson@telkomsa.net	
Brett Arthur		brett.arthur@gmail.com	
Carl Barvir	Landowners in Redelinghuys	cherly@glassart.co.za	
Simon Baty	Live in Elands Bay	simon@matroozefontein.co.za	
Cliff & Venessa Beutement	Excelsior Farm	beauts@telkomsa.net	
Carol Beech		caroljbeech@gmail.com	
Bowen Sally Boshier		sally@mail.ngo.za	
Gordon Botha		gbot300@gmail.com	
Pierre Brink		pierrebrink@hotmail.com	
Neville Brown		jasperb@mweb.co.za	
Chris & Lydia Bruwer		bruwers@saharahprojects.co.za	

Contact Person	Association	Email Address 1	Email Address
Guy Bubb	Elands Bay Resident	info@guybubbphoto.com	
Marileen Burger		marileen@hertex.co.za	
Diana Burke		dianalburke@yahoo.com	
Duncan Butcher	Wilgerbosdrift (Pty) Ltd	Duncan.Butcher@eason.co.za	
Barbara Campbell		bhcampbell@telkomsa.net	
John Clayton		john@projass.co.za	
Gert Coetzee		hildene3@gmail.com	
Mike Cohen		steenbok@aerosat.co.za	
Cherylle Cowley		nicecompany@mweb.co.za	
Pharic Crowth	Holiday Home Elands Bay	info@phariccrawford.com	
Catherine Da Camara		dacamara77@gmail.com	
Marc & Kerstin Da la Rue	Old Kapteinskloof Guesthouse	dlrr@telkomsa.net	
Gerda De Villiers		gerda@cybersmart.co.za	
Ena De Villers		enadv@absamail.co.za	
A de Vries		advries@lantic.net	
Charles De Wet	Uitsig	charles.de.wet@za.pwc.com	
Laura du Toit & Gert Engelbrecht		lauradt@telkomsa.net	
Willem & Janene Engelbrecht		engele@iburst.co.za	
J Everett		witgerbosdrift@intekom.co.za	
Suraya Fazel-Ellahi		elephanthours@gmail.com	
Robyn Ferrar		robyn.ferrar@gmail.com	
Wynand Fourie		whfourie@landbank.co.za	
Janet Freemantle		jefreemantle@telkomsa.net	
Roderick Freemantle		roderickjohnfreemantle@gmail.com	
Bruce & Louis Fyfe	Elands Bay Resident	bobojaan@googlemail.com	
Jill & Mike Gallimore		mikejill@intekom.co.za	
Caroline Gelderblom		caroline@gelderblom.co.za	
Caren George		Carengeo@gmail.com	
Suzanne Giles		suzanne@gencon.co.za	
Bruce & Alison Gilson	Spaarkloof Farm Tierhoek Organic	Gilson@barvallei.co.za	
Michelle Groenewald	Colours Fruit (SA)P(PTY)LTD	Michelleg@colorsfruit.com	
Piet & Jill Groenhof		pietG@wbho.co.za	

Contact Person	Association	Email Address 1	Email Address
Herman Grutter		Herman.Grutter@BHPBilliton.com	
JH Hauptlleisch	The Grape Company	jh@thegrapeco.co.za	
Pierre Hofmeyer		phofmeyer@iafrica.com	
Carol & Peter Humphrey	Members of Cape Bird Club	carolpeter@xnets.co.za	
Ros Humphreys		roshumphreys@yahoo.co.uk	
Sulandi Hunter		rat@kingsley.co.za	
Lloyd Huntly		Philippa@wessa.co.za	
Sandy Jeffery		sandy@helluva.co.za	
Mr & Mrs Josephs		seanjose@za.ibm.com	
Jean Julius		jean@ckit.co.za	
Allan Keams		akeams@telkomsa.net	
Pankie Kellerman		pkellerman@gryphon.com	
Paula Kelly		paulak@artslink.co.za	
Gillian Kerchhoff		gillker@iafrica.com	
Salty Kilbey		kilbey@iafrica.com	
IC Kotze		ingekotze@webmail.co.za	
Anton Krause		anton@h-se.co.za	
Cheryl Lancelles	Landowners in Redelinghuys	cheryl@glassart.co.za	
Theuns Laubscher	Chief Academic Officer ICG	Theuns.Laubscher@educor.co.za	
Jannie Laubscher		jannie@pbservices.co.za	
Steven, Sue, Nan, Don Lennard		sue@lennard.co.za	
Mireilla Lewarne		MireilleL@elsenburg.com	
Mary & Charles Loewenthal		marlow@telkomsa.net	
Elsibe Loubser		elsibe@ferroclassics.co.za	
Kobus Louw	Sebulon Boerdery	KOBUS@CARMIENTEA.co.za	
Johann Louw		johannlouw@xsinet.co.za	
Barrie Low	Coastec	coastec@mweb.co.za	
Craig Lucke		craiglucke@gmail.com	
Mrs Marlow		marlow@telkomsa.net	
Samantha Jane Martin		sunsand@pixie.co.za	
Rod McGuffog		rod@ferroclassic.co.za	
Michael Meadows	UCT	Michael.Meadows@uct.ac.za	

Contact Person	Association	Email Address 1	Email Address
Jonathan Morgan		jonathan@repssi.org	
Andries Mouton	Unifruitti Matroozefontein	andries@matroozefontein.co.za	
Janeen Nichols		janeennichola@gmail.com	
Gerrit Nieuwoudt	Colours Fruit (SA)P(PTY)LTD	gerrit@colorsfruit.com	
Anna-Marie Oliver		olifin@mweb.co.za	
Liz O'Shaughnessy		liz@metaltigerproductions.co.za	
Tessa & Hugh Paine		htpaine@global.co.za	
Graham Palmer		barbarapalmer@telkomsa.net	
Kim Paulse		kimp@liquidthought.co.za	
Caroline Petersen		petersenc@sanbi.org	
Marie Pienaar		mariepienaar@medi.co.za	
RS Pienaar	Unifruitti Matroozefontein	roelf@unifruitti.co.za	
Johan Pienaar		johannp@drasa.co.za	
Peter John Pieters	Homeowner Redelinghuys	p.pieters@senet.co.za	
Liza Pieters		liza@zazu.co.za	Pieters.liza@gmail.com
Ray Priestley		raypriestleycc@gmail.com	
Sandra Prinsloo		sandraprins@mweb.co.za	
Julian & Madeline Reed		jamreed@mweb.co.za	
Dexter Roniger		dexterr@resourceful.co.za	
Alta Rossouw		alrossou@telkomsa.net	
Bevil John Rudd		karbonet@telkomsa.net	
Ester Samuels	Piketberg Bridal Shop	eswill@telkomsa.net	
Sue Savage	Wykland Properties	sue@wykland.com	
Brett Savvides		brett@nnp.co.za	
Hendrik Schmidt		hcschmidt@mweb.co.za	
AR & CRR Schnetler		pschnetler@telkomsa.net	
Hugo Schreiber	Stawelklip Estate	glaudi@stawelklip.co.za	
Jill Sheard		sheard@sybaweb.co.za	
Dave Shuttleworth		dave@projass.co.za	
Diana Simons		info@fynbosestate.co.za	
Gronum Smith		aqsmith@emss.co.za	
Bernard Smith	Inter Coast Civils	Bernard@intercoast.co.za	

Contact Person	Association	Email Address 1	Email Address
Neil Smith		njsmith@mweb.co.za	
Liz & Kent Smith	Uithoek Farm on Verlorenvlei	lizsmith@kingsley.co.za	
Amy Spriggs	Manager Partnership and Resources Kristenbosch	a.spriggs@conservation.org	
Ms Danielle Stevens		dannys@icon.co.za	
Terry Stobart		accounts@capedirect.com	
Tracey Stone		tjstone@cybersmart.co.za	
Felicity Strange		strangedesign@telkomsa.net	
Vanessa Strydom		vs@sun.ac.za	
Etienne Swanepoel	Dombo, Du Plessis & Partners	swanepoel.e@ddpcivils.co.za	
Nick Taylor	Verlorenvlei Coalition	tinbum@telkomsa.net	
Robert Templeton		templer@mweb.co.za	
The Grape Company		nj@thegrapeco.co.za	
Dave & Siggie Thomson		thomass@worldonline.co.za	
Jennifer Thomson		mandjt@polka.co.za	
M Thompsom		doctort@mweb.co.za	
John & Anne Todd		toddbat@iafrica.com	
Wendy Todkill		wtodkill@telkomsa.net	
Jane Trumer		jane4turner@yahoo.com	
Steve Trumer	Colours Fruit	steve@colorsfruit.com	
Frederik & Ann van Bart		avanbart@telkomsa.net	ann@hsm.co.za
Gert van der Merwe		gert123@telkomsa.net	
Schalk van der Merwe		schallie1@intekom.co.za	
Wilna van der Merwe		vdmerwe@dwaf.gov.za	
Mark van Hoogstraten		mark@melissas.co.za	
P JC van Niekerk		finefeathers@telkomsa.net	
van Rensburgs		smitvanrensburg@gmail.com	
Francini van Staden		francini@fantic.net	
Angela van Zyl		angela@sdkey.com	
Jan van Zyl	Goergap	jpjvanzyl7@telkom.net	
Tom & Tessy van der haeghen		tomvanderhaeghen@hotmail.com	
JB Viljoen		jakad@polka.co.za	
F & H Visser		lulu@fatherandson.co.za	

Contact Person	Association	Email Address 1	Email Address
Amrei van Hase		amreivonhase@gmail.com	
Janine van Zeuner		Janine@twotenchemicals.co.za	
Shelly Vosse		shellyvosse@gmail.com	
Carl Wesselink		cartw@iafrica.com	
Goltz Wesseman		goltz@fastcomm.co.za	
Anushca & K Wiese	Redelinghuys Resident	nush_w@yahoo.com	
Francec Williams		francesw@iafrica.com	
Craig Williams		craigcsw@gmail.com	
Annamarie Basson	Jeffares & Green Consulting Engineers	bassona@jgi.co.za	
Andrew & Anna Black		andrew@reygan.co.za	
Marguerite Bond-Smith		kikibondsmith@gmail.com	
G Brundrit		judyhodson@icon.co.za	
Jeremy John & Riette Bryant		jeremy.bryant@tekoa.co.za	rhb@waccess.co.za
Billy Claasen		billyclaasen@yahoo.co.uk	
Estelle Cloete		eleganze@absamail.co.za	
Martin Coetzee		marcec@mweb.co.za	
Gerrit Jacobus Coetzee	Keurbosch-Kapteinskloof	keurbosch@spasie.com	
K Davies	Safcei	kated@safcei.org.za	
Alastair Davies		alastair.davies@puma.com	
Jacques de Villiers		jrdevilliers@hotmail.com	
Anthea Delmotte		anthea@lantic.net	
Mary Duncan	Pomona Farm Piketberg	maryduncan@lantic.net	
CJ Edmonds		carolinemail@ananzi.co.za	
Ronnie Engelbrecht	Eagles Pride Farm Workers Group	eaglespride@worldonline.co.za	
Anton Ferreira	Sunday Times	ferreiraa@sundaytimes.co.za	
Lily Forbes		aimelect@iafrica.com	
Jean Louis Fourie		JFourie4@oldmutal.com	
Melissa Fourie	Centre for Environmental Rights	mfourie@cer.org.za	
Alison Gilbert		catkenya@gmail.com	
Marc Goldring		Marc@SmartReporting.Biz	
Christina Groenewoud	Provincial Parliament Media Researcher	cgroenewoud@dawesterncape.org.za	
Naas Grove	Dendrological Society	Naas.Grove@gijima.com	

Contact Person	Association	Email Address 1	Email Address
Jorn Guinee	Muishoek Farm	jom_guinee1@hotmail.com	
Robert Haarburger		roberthaarburger@telkomsa.net	
Ralph Hamann		ralph.hamann@gsb.uct.ac.za	
Abraham Hanekom & Edelweiss Hankey & Simon Hankey		simon@simonhartley.co.za	
Isabella Hayden	Member of the Cape Bird Club	haydenic@kingsley.co.za	
Louis Heering		louisheering@gmail.com	
Graeme Hill	Banghoek Private Nature Reserve	graemeh@iafrica.com	
Judy Hodson	Friends of Simon Town Coastline	judyhodson@icon.co.za	
Hermanus & Adele Holies	Eagles Pride Farm Workers Group	eaglespride@worldonline.co.za	
Timothy Hotchkiss		timothyh@bks.co.za	
Carina & Pierre Hugo		pierrehugo6@hotmail.com	
Matthew Hurworth		mhurwi@hotmail.com	
Sandy Hurworth		shurworth@hotmail.com	
Lesley l'Ons		southfieldvet@iafrica.com	
Alexander Jeffery		sandy@helluva.co.za	
Gary Jordan	Winelands Action Group	gary@jordanwines.com	
Veranza Joubert		pierre@lettinghouse.com	
Eagles Pride Farm Workers Group	Eagles Pride Farm Workers Group	eaglespride@worldonline.co.za	
Christo Kotze	West Coast District Municipality	piketbergqgb@telkomsa.net	
Frans Labuschagne	Mountain Mist Aurora	fransfab@absamail.com	
Langes Langenhoven		langes@telkomsa.net	
Mike & Jenny Lodge		wagsandwhiskers@telkomsa.net	
Mike LONGDEN-Thurgood		mike.thurgood@imagnet.co.za	
Vanessa & Lucien Luyt	Die Tuin Landgoed	misha@luyt.co.za	
Karel Marais		turando101@yahoo.com	
Johan Mets	Department of Agriculture	johanm@elsenburg.com	
Riccardo Moretti		ricsurf@tiscalinet.it	
Donovan Muller		dmuller@dawesterncape.org.za	
Anton Odendal	Birdlife Overberg	birding@overberg.co.za	
Rose O'Flynn	Akkerdal Farm Bo Piketberg	losinate.rose@gmail.com	
Frenske Otzen		frenske@cape-photography.co.za	

Contact Person	Association	Email Address 1	Email Address
Peeke Shayleen		shayleenpeeke@gmail.com	
Tessy Plettinck	Muishoek Farm	tessy_plettinck@hotmail.com	
Schulla Pronk	SOLOTRADE 67CC TRADING AS PRONKIES holiday farm	tony@mghw.co.za	
Mark Rennie		kaaplodro@yahoo.com	
Gordan Riley		gkriley@mweb.co.za	
Tony Roberts		robic@mweb.co.za	
Henry Roberts		randallswarts9@gmail.com	
Wolfgang Rohloff		RohlofWH@telkomsa.net	
Marie Le Roux	Habitat Council	mlroux@mweb.co.za	
Sabor Russell		secc@xsinet.co.za	
Imfeld Samy		meribafarm@patat.za.net	
Melinda Schoeman		scholastic2@tiscali.co.za	
Anuta Scholtz		anutascholtz@vodamail.co.za	
Grant Scholtz		Granty_s@hotmail.com	
Ben Sheard		sheardben@gmail.com	
George Sieraha	Durbanville Community Forum	gsieraha@gmail.com	
Loma Stone		16951883@fun.ac.za	
Randall Swarts		randallswarts9@gmail.com	
Hewlett Sweetnam		tedsweetnam@mweb.co.za	
Len Swimmer	Residents Association of Hout Bay	rahb@houtbay.org.za	
Pia Taylor		pia@mothercityliving.co.za	
SP Treurnicht	UNISA	treurisp@unisa.ac.za	
NF & PCS Treurnicht	University of Stellenbosch	nicotr@sun.ac.za	
Mel Tripp		tripp@iburst.co.za	
Jansie & Jan Truter		4jantruter@gmail.com	
E Truner		liztruner23@yahoo.com	
Kenneth James Truner		ktruner@iafrica.com	
Chris Twine		orangestring@gmail.com	
Martin van der Leek		dairyvet@att.net	
Andre Van der Spuy	AVDS Environmental Consultants	avdspuy@iafrica.com	
PJ van Niekerk		dawng@Intekom.co.za	

Contact Person	Association	Email Address 1	Email Address
Raynold van Rooy		vanrooyr@bergmun.org.za	
Jolita van Zyl	Goergap	jan@goergap.co.za	admin@goergap.co.za
Minette Visser		minetv@gmail.com	
Louis Viviers	West Coast District Municipality	piketbergogb@telkomsa.net	
Mike Walters		miwalters@wcpp.gov.za	
Vivienne Ward		vivward@adept.co.za	
Eve Watson		eve.athene@gmail.com	
MJ Watson	Kersfontein Farm	mary_watson@Versfeldlodge.co.za	chris_watson@versveldlodge.co.za
Waldo Weimers		wweimers@gmail.com	
Catherine Wickins		merlindesigns@telkomsa.net	
Bart Willems		bartwillemsza@yahoo.com	
Brenda Willows		willowsb@stjohnsdsq.com	
Dustin Willows		nitsudnosliw@gmail.com	
Frank Wygald	Chairman CAPTRUST	petrigpr@iafrica.com	
Eddie Fourie	National Library of South Africa Public Place	eddiefourie@nlsa.ac.za	
Gerna Croeser	Piketberg Public Library	bergmun@telkomsa.net	
Patrick Haze	Hotel Eland	info@elandsbayhotel.co.za	
Ian Brand	Landowner - Te Voetpad	ianbrand@mylan.co.za	
Frederico Smith		fredericosmith@gmail.com	
J G Kriel		perfectpowersa@gmail.com	
Sharon du Plessis		skduplessis@gmail.com	
Malie Grutter	Verlorenvlei Coalition	malie.grutter@gmail.com	
MT Johnson		mtjdesigns@gmail.com	
Barend Rossouw	Kleine Vogel Vallei	bfrossouw@telkomsa.net	kleinevogelvallei@gmail.com
Chris Sadie		sadies@lantic.net	
Thea Priestly		theapriestley@gmail.com	
Erik Marais		emarais@parliament.gov.za	
Mpho Monyai	University of Pretoria	pharellaka@gmail.com	
Karin Wiese		mymail.kara@gmail.com	

DELIVERY REPORT RECEIVED FROM ABOUT MARKETING ON THE DISTRIBUTION OF THE BID AND PROJECT MAP

14 December 2018

Dear Christine,

Below, kindly find our delivery report on the Bongani Minerals email distributed on your behalf :

Greenmined Emailer
Switch report ▾

Overview Activity ▾ Links Social E-commerce Conversations Analytics360

285 Recipients

List: Greenmined Delivered: Tue, Dec 04, 2018 7:32 am
Subject: Bongani Minerals (Pty) Ltd Proposed Mining Right Application View email · Download · Print · Share

Open rate **35.8%** Click rate **15.5%**

List average **23.9%** List average **14.5%**

Industry average (Creative Services/Agency) **12.0%** Industry average (Creative Services/Agency) **1.3%**

69 Opened	30 Clicked	92 Bounced	1 Unsubscribed
---------------------	----------------------	----------------------	--------------------------

Successful deliveries **193** 67.7% Clicks per unique opens **43.5%**

Total opens **346** Total clicks **328**

Last opened **12/13/18 6:55AM** Last clicked **12/13/18 3:11AM**

Forwarded **0** Abuse reports **0**

Campaign sent

Export As CSV

What's exported?

1 - 100 of 285 >

Email Address	First Name	Last Name	Address	Phone Number	Member Rating	Last Changed
excels@telkomsa.net >					★☆☆☆☆	12/4/18 5:30AM
pomona@lantic.net >					★★★★☆	12/4/18 5:30AM
achtervlei@telkomsa.net >					★☆☆☆☆	12/4/18 5:30AM

rothquel@mweb.co.za >					★★★★☆	12/4/18 7:40AM
eric@mvfarm.co.za >					★★★★☆	12/4/18 5:30AM
ijtrdx@yahoo.com >					★★★★☆	12/4/18 7:40AM
merwede@telkomsa.net >					★★★★☆	12/4/18 10:20AM
johanenjoan@gmail.com >					★★★★☆	12/4/18 5:30AM
kosie@kvnb.co.za >					★★★★☆	12/4/18 5:30AM
JBONTHUY@DIEBURGER.COM >					★★★★☆	12/4/18 5:30AM
jade@engineeringnews.co.za >					★★★★☆	12/4/18 7:40AM
gwilliams@icon.co.za >					★★★☆☆	12/4/18 5:30AM
john.yeld@inl.co.za >					★★★★☆	12/4/18 7:40AM
jzbloom@mweb.co.za >					★★★★☆	12/4/18 5:30AM
sales@weathershop.co.za >					★★★★☆	12/4/18 7:40AM

Campaigns Templates Lists **Reports**

Create



Kabelo About Marketing cc

Help

edelweiss@netactive.co.za >					★★★★☆	12/4/18 5:30AM
Paartchris@gmail.com >					★★★★☆	12/4/18 7:40AM
gallery@new.co.za >					★★★★☆	12/4/18 7:40AM
westrade@absamail.co.za >					★★★☆☆	12/4/18 5:30AM
janderson@telkomsa.net >					★★★★☆	12/4/18 10:20AM
brett.arthur@gmail.com >					★★★★☆	12/4/18 5:30AM
cherly@glassart.co.za >					★★★★☆	12/4/18 7:40AM
simon@matroozefontein.co.za >					★★★★☆	12/4/18 10:34AM
beauts@telkomsa.net >					★★★☆☆	12/4/18 5:30AM
caroljibeech@gmail.com >					★★★★☆	12/4/18 5:30AM
sally@mail.ngo.za >					★★★★☆	12/4/18 7:40AM
gbot300@gmail.com >					★★★☆☆	12/4/18 5:30AM

Create



pierrebrink@hotmail.com	>	★★★★☆	12/4/18 5:30AM
jasperb@mweb.co.za	>	★★★★☆	12/4/18 5:30AM
bruwers@saharahprojects.co.za	>	★★★★☆	12/5/18 7:48PM
info@guybubbphoto.com	>	★★★★☆	12/4/18 5:30AM
marileen@hertex.co.za	>	★★★★☆	12/4/18 5:30AM
dianalburke@yahoo.com	>	★★★★☆	12/4/18 5:30AM
Duncan.Butcher@eoson.co.za	>	★★★★☆	12/4/18 5:30AM
bhcampbell@telkomsa.net	>	★★★★☆	12/4/18 5:30AM
john@projass.co.za	>	★★★★☆	12/4/18 5:30AM
hildene3@gmail.com	>	★★★★☆	12/4/18 5:30AM
steenbok@aerosat.co.za	>	★★★★☆	12/4/18 5:30AM
nicecompany@mweb.co.za	>	★★★★☆	12/4/18 5:30AM

Create



info@phariccrawford.com	>	★★★★☆	12/4/18 5:30AM
dacamara77@gmail.com	>	★★★★☆	12/4/18 5:30AM
dlrr@telkomsa.net	>	★★★★☆	12/4/18 5:30AM
gerda@cybersmart.co.za	>	★★★★☆	12/4/18 5:30AM
enadv@absamail.co.za	>	★★★★☆	12/4/18 5:30AM
advries@lantic.net	>	★★★★☆	12/4/18 5:30AM
charles.de.wet@za.pwc.com	>	★★★★☆	12/4/18 5:30AM
lauradt@telkomsa.net	>	★★★★☆	12/4/18 10:20AM
engele@iburst.co.za	>	★★★★☆	12/4/18 7:40AM
witgerbosdrift@intekom.co.za	>	★★★★☆	12/4/18 5:30AM
elephanthours@gmail.com	>	★★★★☆	12/4/18 5:30AM
robyn.ferrar@gmail.com	>	★★★★☆	12/4/18 5:30AM

Campaigns Templates Lists **Reports** Create 1 Kabelo About Marketing cc Help

whfourie@landbank.co.za	>	★☆☆☆☆	12/4/18 7:40AM
jefreemantle@telkomsa.net	>	★★☆☆☆	12/4/18 5:30AM
roderickjohnfreemantle@gmail.com	>	★★★★☆	12/4/18 5:30AM
bobojaan@googlemail.com	>	★★★★☆	12/4/18 5:30AM
mikejill@intekom.co.za	>	★★☆☆☆	12/4/18 5:30AM
caroline@gelderblom.co.za	>	★★☆☆☆	12/4/18 5:30AM
Carengео@gmail.com	>	★★★★☆	12/4/18 5:30AM
suzanne@gencon.co.za	>	★☆☆☆☆	12/4/18 7:40AM
Gilson@barvallei.co.za	>	★★☆☆☆	12/4/18 5:30AM
Michelleg@coloursfruit.com	>	★☆☆☆☆	12/4/18 7:40AM
pietG@wbho.co.za	>	★☆☆☆☆	12/4/18 7:40AM
Herman.Grutter@BHPBilliton.com	>	★★☆☆☆	12/4/18 5:30AM

Campaigns Templates Lists **Reports** Create 1 Kabelo About Marketing cc Help

jh@thegrapeco.co.za	>	★★★★☆	12/4/18 5:30AM
phofmeyer@iafrica.com	>	★☆☆☆☆	12/4/18 7:40AM
carolpeter@xnets.co.za	>	★☆☆☆☆	12/4/18 7:40AM
roshumphreys@yahoo.co.uk	>	★☆☆☆☆	12/4/18 7:40AM
rat@kingsley.co.za	>	★☆☆☆☆	12/4/18 7:42AM
Philippa@wessa.co.za	>	★☆☆☆☆	12/4/18 7:40AM
sandy@helluva.co.za	>	★★★★☆	12/4/18 5:30AM
seanjose@za.ibm.com	>	★★☆☆☆	12/4/18 5:30AM
jean@ckit.co.za	>	★★☆☆☆	12/4/18 5:30AM
akeams@telkomsa.net	>	★★☆☆☆	12/4/18 5:30AM
pkellerman@gryphon.com	>	★★☆☆☆	12/4/18 5:30AM
paulak@artslink.co.za	>	★★☆☆☆	12/4/18 5:30AM

Campaigns Templates Lists **Reports** Create 1 Kabelo About Marketing cc Help

kilbey@iafrica.com	>	★★★★★	12/4/18 5:30AM
ingekotze@webmail.co.za	>	★★★★★	12/4/18 7:40AM
anton@h-se.co.za	>	★★★★★	12/4/18 7:40AM
cheryl@glassart.co.za	>	★★★★★	12/4/18 7:40AM
Theuns.Laubscher@educor.co.za	>	★★★★★	12/4/18 7:40AM
jannie@pbservices.co.za	>	★★★★★	12/4/18 7:40AM
sue@lennard.co.za	>	★★★★★	12/4/18 5:30AM
MireilleL@elsenburg.com	>	★★★★★	12/4/18 5:30AM
marlow@telkomsa.net	>	★★★★★	12/4/18 5:30AM
elsibe@ferroclassics.co.za	>	★★★★★	12/4/18 7:40AM
KOBUS@CARMIENTEA.co.za	>	★★★★★	12/4/18 7:40AM
johannlouw@xsinet.co.za	>	★★★★★	12/4/18 5:30AM

Campaigns Templates Lists **Reports** Create 1 Kabelo About Marketing cc Help

coastec@mweb.co.za	>	★★★★★	12/4/18 5:30AM
craiglucke@gmail.com	>	★★★★★	12/4/18 5:30AM
sunsand@pixie.co.za	>	★★★★★	12/4/18 7:40AM
rod@ferroclassic.co.za	>	★★★★★	12/4/18 7:40AM
Michael.Meadows@uct.ac.za	>	★★★★★	12/4/18 5:30AM
jonathan@repssi.org	>	★★★★★	12/4/18 5:30AM
andries@matroozefonstein.co.za	>	★★★★★	12/4/18 5:30AM
janeennichola@gmail.com	>	★★★★★	12/4/18 7:40AM
gerrit@colorsfruit.com	>	★★★★★	12/4/18 7:40AM
olifin@mweb.co.za	>	★★★★★	12/4/18 5:30AM
liz@metaltiqerproductions.co.za	>	★★★★★	12/4/18 7:40AM
htpaine@global.co.za	>	★★★★★	12/4/18 5:30AM


Email Address	First Name	Last Name	Address	Phone Number	Member Rating	Last Changed
barbarapalmer@telkomsa.net					★★★★★	12/4/18 11:46AM
kimp@liquidthought.co.za					★★★★★	12/4/18 7:40AM
petersenc@sanbi.org					★★★★★	12/4/18 7:42AM
mariepienaar@medi.co.za					★★★★★	12/4/18 5:30AM
roelf@unifrutti.co.za					★★★★★	12/4/18 5:30AM
johannp@drasa.co.za					★★★★★	12/4/18 7:56AM
p.pieters@senet.co.za					★★★★★	12/4/18 7:40AM
liza@zazu.co.za					★★★★★	12/4/18 5:30AM
raypriestleycc@gmail.com					★★★★★	12/4/18 5:30AM
sandraprins@mweb.co.za					★★★★★	12/4/18 5:30AM
jamreed@mweb.co.za					★★★★★	12/4/18 7:40AM

St

Campaigns Templates Lists **Reports** Create 1 Kabelo About Marketing cc Help

dexterr@resourceful.co.za					★★★★★	12/4/18 5:30AM
alrossou@telkomsa.net					★★★★★	12/4/18 11:46AM
karbonet@telkomsa.net					★★★★★	12/4/18 5:30AM
eswill@telkomsa.net					★★★★★	12/4/18 5:30AM
sue@wykland.com					★★★★★	12/4/18 7:40AM
brett@nnp.co.za					★★★★★	12/4/18 5:30AM
hcschmidt@mweb.co.za					★★★★★	12/4/18 5:30AM
pschnetler@telkomsa.net					★★★★★	12/4/18 5:30AM
glaudi@stawelklip.co.za					★★★★★	12/4/18 7:40AM
sheard@sybaweb.co.za					★★★★★	12/4/18 5:30AM
dave@projass.co.za					★★★★★	12/4/18 7:40AM
info@fynbosestate.co.za					★★★★★	12/4/18 5:30AM

aqsmith@emss.co.za	>	★★★★★	12/4/18 5:30AM
Bernard@intercoast.co.za	>	★★★★★	12/4/18 5:30AM
njsmith@mweb.co.za	>	★★★★★	12/4/18 7:40AM
lizsmith@kingsley.co.za	>	★★★★★	12/4/18 5:30AM
a.spriggs@conservation.org	>	★★★★★	12/4/18 7:40AM
dannys@icon.co.za	>	★★★★★	12/4/18 7:40AM
accounts@capedirect.com	>	★★★★★	12/4/18 5:30AM
tjstone@cybersmart.co.za	>	★★★★★	12/4/18 5:30AM
strangedesign@telkomsa.net	>	★★★★★	12/4/18 5:30AM
vs@sun.ac.za	>	★★★★★	12/4/18 7:40AM
swanepoel.e@ddpcivils.co.za	>	★★★★★	12/4/18 7:40AM
tinbum@telkomsa.net	>	★★★★★	12/4/18 5:30AM

Campaigns		Templates	Lists	Reports	Create	 Kabelo About Marketing cc	Help
templer@mweb.co.za	>			★★★★★	12/4/18 5:30AM		
nj@thegrapeco.co.za	>			★★★★★	12/4/18 5:30AM		
thomass@worldonline.co.za	>			★★★★★	12/4/18 7:40AM		
mandjt@polka.co.za	>			★★★★★	12/4/18 5:30AM		
doctort@mweb.co.za	>			★★★★★	12/4/18 5:30AM		
toddbat@iafrica.com	>			★★★★★	12/4/18 5:30AM		
wtodkill@telkomsa.net	>			★★★★★	12/4/18 5:30AM		
jane4turner@yahoo.com	>			★★★★★	12/4/18 7:40AM		
steve@colorfruit.com	>			★★★★★	12/4/18 7:40AM		
avanbart@telkomsa.net	>			★★★★★	12/4/18 5:30AM		
gertt23@telkomsa.net	>			★★★★★	12/4/18 5:30AM		
schallie1@intekom.co.za	>			★★★★★	12/4/18 5:30AM		

vdmerwe@dwaf.gov.za	>	★★★★★	12/4/18 5:30AM
mark@melissas.co.za	>	★★★★★	12/5/18 7:44PM
finefeathers@telkomsa.net	>	★★★★★	12/4/18 5:30AM
smitvanrensburg@gmail.com	>	★★★★★	12/4/18 5:30AM
francini@fantic.net	>	★★★★★	12/5/18 7:48PM
angela@sdkey.com	>	★★★★★	12/4/18 7:40AM
jpjvanzyl7@telkom.net	>	★★★★★	12/5/18 7:50AM
tomvanderhaeghen@hotmail.com	>	★★★★★	12/4/18 5:30AM
jakad@polka.co.za	>	★★★★★	12/4/18 7:40AM
lulu@fatherandson.co.za	>	★★★★★	12/4/18 5:30AM
amreivonhase@gmail.com	>	★★★★★	12/4/18 5:30AM
Janine@twotenchemicals.co.za	>	★★★★★	12/4/18 7:40AM

[Campaigns](#)
[Templates](#)
[Lists](#)
[Reports](#)

[Create](#)

Kabelo About Marketing cc
[Help](#)

shellyvosse@gmail.com	>	★★★★★	12/4/18 5:30AM
cartw@iafrica.com	>	★★★★★	12/4/18 7:40AM
goltz@fastcomm.co.za	>	★★★★★	12/4/18 5:30AM
nush_w@yahoo.com	>	★★★★★	12/4/18 5:30AM
francesw@iafrica.com	>	★★★★★	12/4/18 5:30AM
craigcsw@gmail.com	>	★★★★★	12/4/18 5:30AM
bassona@jgi.co.za	>	★★★★★	12/4/18 5:30AM
andrew@reygan.co.za	>	★★★★★	12/4/18 5:30AM
kikibondsmith@gmail.com	>	★★★★★	12/4/18 5:30AM
judyhodson@icon.co.za	>	★★★★★	12/4/18 5:30AM
jeremy.bryant@tekoa.co.za	>	★★★★★	12/4/18 5:30AM
billyclaasen@yahoo.co.uk	>	★★★★★	12/4/18 5:30AM

eleganze@absamail.co.za	>	★★★★★	12/4/18 5:30AM
marcec@mweb.co.za	>	★★★★★	12/4/18 5:30AM
keurbosch@spasie.com	>	★★★★★	12/4/18 7:40AM
kated@safcei.org.za	>	★★★★★	12/4/18 7:40AM
alastair.davies@puma.com	>	★★★★★	12/4/18 7:40AM
jrdevilliers@hotmail.com	>	★★★★★	12/4/18 5:30AM
anthea@lantic.net	>	★★★★★	12/4/18 5:30AM
maryduncan@lantic.net	>	★★★★★	12/4/18 5:30AM
carolinemail@ananzi.co.za	>	★★★★★	12/4/18 7:40AM
eaglespride@worldonline.co.za	>	★★★★★	12/4/18 5:30AM
ferreira@sundaytimes.co.za	>	★★★★★	12/4/18 5:30AM
aimelect@iafrica.com	>	★★★★★	12/4/18 5:30AM

JFourie4@oldmutal.com	>	★★★★★	12/5/18 7:38PM
mfourie@cer.org.za	>	★★★★★	12/4/18 5:30AM
catkenya@gmail.com	>	★★★★★	12/4/18 5:30AM
Marc@SmartReporting.Biz	>	★★★★★	12/4/18 5:30AM
cgroenewoud@dawesterncape.org.za	>	★★★★★	12/4/18 7:50AM
Naas.Grove@gijima.com	>	★★★★★	12/4/18 7:54AM
jom_guinee1@hotmail.com	>	★★★★★	12/4/18 7:40AM
roberthaarburger@telkomsa.net	>	★★★★★	12/4/18 5:30AM
ralph.hamann@gsb.uct.ac.za	>	★★★★★	12/4/18 5:30AM
simon@simonhartley.co.za	>	★★★★★	12/4/18 5:30AM
haydenic@kingsley.co.za	>	★★★★★	12/4/18 5:30AM
louisheering@gmail.com	>	★★★★★	12/4/18 5:30AM

louisheering@gmail.com	>	★★★★★	12/4/18 5:30AM
graemeh@iafrica.com	>	★★★★★	12/4/18 5:30AM
timothyh@bks.co.za	>	★★★★★	12/4/18 5:30AM
pierrehugo6@hotmail.com	>	★★★★★	12/4/18 5:30AM
mhurwi@hotmail.com	>	★★★★★	12/4/18 5:30AM
shurworth@hotmail.com	>	★★★★★	12/4/18 5:30AM

DEFINITIONS:

1. Hard Bounce

A hard bounce indicates a permanent reason an email cannot be delivered. In most cases, bounced email addresses are removed automatically and immediately from the active subscribers and placed in the Cleaned portion of your list. Cleaned subscribers will be excluded from future campaign sends to this list. While there are many reasons an email address may hard bounce, below are some common reasons this could happen.

- ☞ Recipient email address does not exist.
- ☞ Domain name does not exist.
- ☞ Recipient email server has completely blocked delivery.

2. Soft Bounce

Soft bounces typically indicate a temporary delivery issue to an address and are handled differently than hard bounces by Mailchimp. When an email address soft bounces, it will immediately display as a soft bounce in the campaign report.

If an email address continues to soft bounce in additional campaigns, the address will eventually be considered a hard bounce and cleaned from your list. We'll allow seven soft bounces for an email address with no subscriber activity and up to 15 soft bounces for subscribers with previous subscriber activity before converting a soft bounce into a hard bounce. While there are many reasons an email address may soft bounce, below are some common reasons this could happen.

- ☞ Mailbox is full (over quota).
- ☞ Recipient email server is down or offline.
- ☞ Email message is too large.

LIST OF EMAILS THAT BOUNCED

Email Address	Bounce Type
ijtrdx@yahoo.com	hard
jade@engineeringnews.co.za	hard
john.yeld@inl.co.za	hard
Paartchris@gmail.com	hard
cherly@glassart.co.za	hard
engele@iburst.co.za	hard
whfourie@landbank.co.za	hard
suzanne@gencon.co.za	hard
pietG@wbho.co.za	hard
phofmeyer@iafrica.com	hard
carolpeter@xnets.co.za	hard
roshumphreys@yahoo.co.uk	hard
Philippa@wessa.co.za	hard
ingekotze@webmail.co.za	hard
anton@h-se.co.za	hard
Theuns.Laubscher@educor.co.za	hard
KOBUS@CARMIENTEA.co.za	hard
janeennichola@gmail.com	hard
petersenc@sanbi.org	hard
johannp@drasa.co.za	hard
p.pieters@senet.co.za	hard
jamreed@mweb.co.za	hard
sue@wykland.com	hard
dave@projass.co.za	hard
a.spriggs@conservation.org	hard
dannys@icon.co.za	hard
thomass@worldonline.co.za	hard
jane4turner@yahoo.com	hard
angela@sdkey.com	hard
jakad@polka.co.za	hard
cartw@iafrica.com	hard
kated@safcei.org.za	hard
carolinemail@ananzi.co.za	hard
cgroenewoud@dawesterncape.org.za	hard
Naas.Grove@gijima.com	hard
jom_quinee1@hotmail.com	hard
dmuller@dawesterncape.org.za	hard
losinate.rose@gmail.com	hard
shayleenpeeke@gmail.com	hard
kaaplodro@yahoo.com	hard
gkriley@mweb.co.za	hard

Email Address	Bounce Type
mlroux@mweb.co.za	hard
anutascholtz@vodamail.co.za	hard
Granty_s@hotmail.com	hard
liztruner23@yahoo.com	hard
ktruner@iafrica.com	hard
miwalters@wcpp.gov.za	hard
eddiefourie@nlsa.ac.za	hard
ann@hsm.co.za	hard
rothquel@mweb.co.za	soft
merwede@telkomsa.net	soft
sales@weathershop.co.za	soft
gallery@new.co.za	soft
janderson@telkomsa.net	soft
simon@matroozefontein.co.za	soft
sally@mail.ngo.za	soft
bruwers@saharahprojects.co.za	soft
lauradt@telkomsa.net	soft
Michelleg@colorsfruit.com	soft
rat@kingsley.co.za	soft
cheryl@glassart.co.za	soft
jannie@pbservices.co.za	soft
elsibe@ferroclassics.co.za	soft
sunsand@pixie.co.za	soft
rod@ferroclassic.co.za	soft
gerrit@colorsfruit.com	soft
liz@metaltigerproductions.co.za	soft
barbarapalmer@telkomsa.net	soft
kimp@liquidthought.co.za	soft
alrossou@telkomsa.net	soft
glaudi@stawelklip.co.za	soft
njsmith@mweb.co.za	soft
vs@sun.ac.za	soft
swanepoel.e@ddpcivils.co.za	soft
steve@colorsfruit.com	soft
mark@melissas.co.za	soft
francini@fantic.net	soft
jpjvanzyl7@telkom.net	soft
Janine@twotenchemicals.co.za	soft
keurbosch@spasie.com	soft
alastair.davies@puma.com	soft
JFourie4@oldmutal.com	soft
pierre@lettinghouse.com	soft
fransfab@absamail.com	soft








Email Address	Bounce Type
meribafarm@patat.za.net	soft
16951883@fun.ac.za	soft
nicotr@sun.ac.za	soft
dawng@Intekom.co.za	soft
bergmun@telkomsa.net	soft
mvtrust@iafrica.com	soft
Gavimallderdam@new.co.za	soft
chris_watson@versveldlodge.co.za	soft

RECIPIENTS THAT UNSUBSCRIBED

Email Address	Reason
ricsurf@tiscalinet.it	No longer interested

PROOF THAT THE BID WAS SENT BY POST TO I&AP'S WITHOUT KNOWN EMAIL ADDRESSES

LIST OF I&AP'S THAT THE MESSAGE WAS SENT TO

Contact Person	Association	Postal Address	Tracking Number	Postal Proof
Coetzee, Danie	Landowner of Namaquasfontein 76/6 & Farm 77/0	P.O. Box 171 Piketberg 7320	PA 426 811 903 ZA	 INSURED PARCEL ShareCall 0860 111 802 www.sapo.co.za PA 426 811 903 ZA CUSTOMER COPY 301012
Coetzee, Frans vdM	Keurbos Kapteinskloof	P.O. Box 346 Piketberg 7320	PA 426 812 311 ZA	 INSURED PARCEL ShareCall 0860 111 802 www.sapo.co.za PA 426 812 311 ZA CUSTOMER COPY 301012
Coetzee, GM Coetzee, DH	-	P.O. Box 171 Piketberg 7320	PA 426 812 033 ZA	 INSURED PARCEL ShareCall 0860 111 802 www.sapo.co.za PA 426 812 033 ZA CUSTOMER COPY 301012
Members of P.O. Box 3	-	P.O. Box 3 Piketberg 7320	PE 795 445 240 ZA	POSTAL SERVICES (PE795445240ZA) Posbus 3 - Piketberg 7320
Members of P.O. Box 67	-	P.O. Box 67 Piketberg 7320	PA 426 812 719 ZA	 INSURED PARCEL ShareCall 0860 111 802 www.sapo.co.za PA 426 812 719 ZA CUSTOMER COPY 301012
Members of P.O. Box 346	-	P.O. Box 346 Piketberg 7320	PA 426 808 665 ZA	 INSURED PARCEL ShareCall 0860 111 802 www.sapo.co.za PA 426 808 665 ZA CUSTOMER COPY 301012
Engelbrecht, Sherene	-	P.O. Box 23 Redelingshuys 8105	PA 426 808 475 ZA	 INSURED PARCEL ShareCall 0860 111 802 www.sapo.co.za PA 426 808 475 ZA CUSTOMER COPY 301012
Members of P.O. Box 171	-	P.O. Box 171 Piketberg 7320	PA 426 812 696 ZA	 INSURED PARCEL ShareCall 0860 111 802 www.sapo.co.za PA 426 812 696 ZA CUSTOMER COPY 301012

Contact Person	Association	Postal Address	Tracking Number	Postal Proof
Van Wyk, C	-	P.O. Box 617 Redelingshuys 8105	PA 426 813 144 ZA	INSURED PARCEL ShareCall 0860 111 502 www.sapo.co.za PA 426 813 144 ZA CUSTOMER COPY 301012
Afrikaner, J	-	P.O. Box 89 Eendekuil 7335	PA 426 812 047 ZA	INSURED PARCEL ShareCall 0860 111 502 www.sapo.co.za PA 426 812 047 ZA CUSTOMER COPY 301012
Blankenberg, F Blankenberg, K	-	674 Sonskynstraat Redelingshuys 8105	PA 426 813 127 ZA	INSURED PARCEL ShareCall 0860 111 502 www.sapo.co.za PA 426 813 127 ZA CUSTOMER COPY 301012
Blankenberg, M	-	555 Chris Matthys Avenue Redelingshuys 8105	PA 426 811 948 ZA	INSURED PARCEL ShareCall 0860 111 502 www.sapo.co.za PA 426 811 948 ZA CUSTOMER COPY 301012
Boois, R Boois, S	-	565 Magula Park Redelingshuys 8105	PA 426 812 170 ZA	INSURED PARCEL ShareCall 0860 111 502 www.sapo.co.za PA 426 812 170 ZA CUSTOMER COPY 301012
Boois, A Boois, J	-	557 Aandblom Street Redelingshuys 8105	PA 426 812 387 ZA	INSURED PARCEL ShareCall 0860 111 502 www.sapo.co.za PA 426 812 387 ZA CUSTOMER COPY 301012
Booyesen, J Booyesen, M	-	24 Sonskyn Street Redelingshuys 8105	PA 426 812 360 ZA	INSURED PARCEL ShareCall 0860 111 502 www.sapo.co.za PA 426 812 360 ZA CUSTOMER COPY 301012
Bosman, L	-	713 Magula Park Redelingshuys 8105	PA 426 812 373 ZA	INSURED PARCEL ShareCall 0860 111 502 www.sapo.co.za PA 426 812 373 ZA CUSTOMER COPY 301012
Botha, A Botha, G	-	33 Steppingstones Durbanville 7550	PA 426 812 356 ZA	INSURED PARCEL ShareCall 0860 111 502 www.sapo.co.za PA 426 812 356 ZA CUSTOMER COPY 301012

Contact Person	Association	Postal Address	Tracking Number	Postal Proof
Brand, H	Karookop School	P.O. Box 435 Piketberg 7320	PA 426 812 325 ZA	INSURED PARCEL ShareCall 0860 111 502 www.sapo.co.za PA 426 812 325 ZA CUSTOMER COPY 301012
Brown, T. W	-	P.O. Box 236 Piketberg 7320	PA 426 812 339 ZA	INSURED PARCEL ShareCall 0860 111 502 www.sapo.co.za PA 426 812 339 ZA CUSTOMER COPY 301012
Bruwer, P	-	P.O. Box 492 Citrusdal 7340	PA 426 812 342 ZA	INSURED PARCEL ShareCall 0860 111 502 www.sapo.co.za PA 426 812 342 ZA CUSTOMER COPY 301012
Cloete, RC	-	58 Visser Crescent Tuscany Glen Blue Downs 7100	PA 426 812 299 ZA	INSURED PARCEL ShareCall 0860 111 502 www.sapo.co.za PA 426 812 299 ZA CUSTOMER COPY 301012
Coetzee, A. M	-	P.O. Box 299 Calvinia 8190	PA 426 812 271 ZA	INSURED PARCEL ShareCall 0860 111 502 www.sapo.co.za PA 426 812 271 ZA CUSTOMER COPY 301012
Cox, R	-	6 Heron Way Pinelands Cape Town 8005	PA 426 812 078 ZA	INSURED PARCEL ShareCall 0860 111 502 www.sapo.co.za PA 426 812 078 ZA CUSTOMER COPY 301012
Daniels, J	-	611 Sonskyn Steet Redelingshuys 8105	PA 426 812 223 ZA	INSURED PARCEL ShareCall 0860 111 502 www.sapo.co.za PA 426 812 223 ZA CUSTOMER COPY 301012
De Vries, A	-	P.O. Box 330 Piketberg 7320	PA 426 812 740 ZA	INSURED PARCEL ShareCall 0860 111 502 www.sapo.co.za PA 426 812 740 ZA CUSTOMER COPY 301012
De Wet, C	-	595 Sonskyn Steet Redelingshuys 8105	PA 426 812 475 ZA	INSURED PARCEL ShareCall 0860 111 502 www.sapo.co.za PA 426 812 475 ZA CUSTOMER COPY 301012

Contact Person	Association	Postal Address	Tracking Number	Postal Proof
Enodada, L	-	615 Sonskyn Street Redelingshuys 8105	PA 426 812 210 ZA	INSURED PARCEL ShareCall 0860 111 502 www.sapo.co.za PA 426 812 210 ZA CUSTOMER COPY 301012
Fortuin, A	-	548 Chris Matthys Avenue Redelingshuys 8105	PA 426 813 113 ZA	INSURED PARCEL ShareCall 0860 111 502 www.sapo.co.za PA 426 813 113 ZA CUSTOMER COPY 301012
Goederman, B	-	539 Sonskyn Street Redelingshuys 8105	PA 426 812 461 ZA	INSURED PARCEL ShareCall 0860 111 502 www.sapo.co.za PA 426 812 461 ZA CUSTOMER COPY 301012
Gradidge, C	-	18 Hermon Road Durbanville 7550	PA 426 812 458 ZA	INSURED PARCEL ShareCall 0860 111 502 www.sapo.co.za PA 426 812 458 ZA CUSTOMER COPY 301012
Jacobs, J	-	614 Promosieland Street Redelingshuys 8105	PA 426 812 285 ZA	INSURED PARCEL ShareCall 0860 111 502 www.sapo.co.za PA 426 812 285 ZA CUSTOMER COPY 301012
Jafta, J Jafta, H Jafta, M Jafta, F	-	562 Magula Park Redelingshuys 8105	PA 426 812 268 ZA	INSURED PARCEL ShareCall 0860 111 502 www.sapo.co.za PA 426 812 268 ZA CUSTOMER COPY 301012
Karolis, S	-	612 Sonskyn Street Redelingshuys 8105	PA 426 812 254 ZA	INSURED PARCEL ShareCall 0860 111 502 www.sapo.co.za PA 426 812 254 ZA CUSTOMER COPY 301012
Karolus, M Karolus, D Karolus, G Karolus, L	-	565 Magula Park Redelingshuys 8105	PA 426 812 237 ZA	INSURED PARCEL ShareCall 0860 111 502 www.sapo.co.za PA 426 812 237 ZA CUSTOMER COPY 301012

Contact Person	Association	Postal Address	Tracking Number	Postal Proof
Klaasen, C	-	21 Sonskyn Street Redelingshuys 8105	PA 426 812 245 ZA	INSURED PARCEL ShareCall 0860 111 502 www.sapo.co.za PA 426 812 245 ZA CUSTOMER COPY 301012
Klase, G	-	Magula Park Redelingshuys 8105	PA 426 812 489 ZA	INSURED PARCEL ShareCall 0860 111 502 www.sapo.co.za PA 426 812 489 ZA CUSTOMER COPY 301012
Krogscheepers, J	-	26 Stepping Stones Durbanville 7550	PA 426 812 435 ZA	INSURED PARCEL ShareCall 0860 111 502 www.sapo.co.za PA 426 812 435 ZA CUSTOMER COPY 301012
Lamont, A	-	609 Promosieland Street Redelingshuys 8105	PA 426 812 427 ZA	INSURED PARCEL ShareCall 0860 111 502 www.sapo.co.za PA 426 812 427 ZA CUSTOMER COPY 301012
Loff, S Loff, B	-	713 Magula Park Redelingshuys 8105	PA 426 812 413 ZA	INSURED PARCEL ShareCall 0860 111 502 www.sapo.co.za PA 426 812 413 ZA CUSTOMER COPY 301012
Louw, P	-	P.O. Box 7 Nuwenus Elandsbay 8110	PA 426 812 400 ZA	INSURED PARCEL ShareCall 0860 111 502 www.sapo.co.za PA 426 812 400 ZA CUSTOMER COPY 301012
Mhlalophe, D	-	595 Sonskyn Street Redelingshuys 8105	PA 426 812 020 ZA	INSURED PARCEL ShareCall 0860 111 502 www.sapo.co.za PA 426 812 020 ZA CUSTOMER COPY 301012
Miggel, G	-	21 Disa Street Piketberg 7320	PA 426 812 395 ZA	INSURED PARCEL ShareCall 0860 111 502 www.sapo.co.za PA 426 812 395 ZA CUSTOMER COPY 301012
Pienaar, N	-	P.O. Box 281 Piketberg 7320	PA 426 812 585 ZA	INSURED PARCEL ShareCall 0860 111 502 www.sapo.co.za PA 426 812 585 ZA CUSTOMER COPY 301012

Contact Person	Association	Postal Address	Tracking Number	Postal Proof
Pretorius, CM	-	36 Stepping Stones Durbaville 7550	PA 426 812 308 ZA	INSURED PARCEL ShareCall 0860 111 502 www.sapo.co.za PA 426 812 308 ZA CUSTOMER COPY 301012
Smit, HP	-	P.O. Box 2605 Piketberg 7320	PA 426 811 917 ZA	INSURED PARCEL ShareCall 0860 111 502 www.sapo.co.za PA 426 811 917 ZA CUSTOMER COPY 301012
Snyders, G Snyders, J	-	614 Promiseland Street Redelingshuys 8105	PA 426 808 626 ZA	INSURED PARCEL ShareCall 0860 111 502 www.sapo.co.za PA 426 808 626 ZA CUSTOMER COPY 301012
Strauss, PJE	-	42 Loop Street Piketberg 7320	PA 426 812 577 ZA	INSURED PARCEL ShareCall 0860 111 502 www.sapo.co.za PA 426 812 577 ZA CUSTOMER COPY 301012
Swanepoel, M	-	595 Sonskyn Street Redelingshuys 8105	PA 426 812 197 ZA	INSURED PARCEL ShareCall 0860 111 502 www.sapo.co.za PA 426 812 197 ZA CUSTOMER COPY 301012
Swanepoel, E Swanepoel, J Swanepoel, D	-	614 Promiseland Street Redelingshuys 8105	PA 426 812 183 ZA	INSURED PARCEL ShareCall 0860 111 502 www.sapo.co.za PA 426 812 183 ZA CUSTOMER COPY 301012
Swanepoel, T Swanepoel, J	-	595 Sonskyn Street Redelingshuys 8105	PA 426 808 590 ZA	INSURED PARCEL ShareCall 0860 111 502 www.sapo.co.za PA 426 808 590 ZA CUSTOMER COPY 301012
Swanepoel, M Swanepoel, P	-	548 Chris Matthys Avenue Redelingshuys 8105	PA 426 808 572 ZA	INSURED PARCEL ShareCall 0860 111 502 www.sapo.co.za PA 426 808 572 ZA CUSTOMER COPY 301012
Swarts, A Swarts, K	-	595 Sonskyn Street Redelingshuys 8105	PA 426 808 609 ZA	INSURED PARCEL ShareCall 0860 111 502 www.sapo.co.za PA 426 808 609 ZA CUSTOMER COPY 301012





Contact Person	Association	Postal Address	Tracking Number	Postal Proof
Swarts, R	-	713 Magula Park Redelingshuys 8105	PA 426 808 612 ZA	INSURED PARCEL ShareCall 0860 111 502 www.sapo.co.za PA 426 808 612 ZA CUSTOMER COPY 301012
Taylor, K	-	540 Chris Matthys Avenue Redelingshuys 8105	PA 426 808 586 ZA	INSURED PARCEL ShareCall 0860 111 502 www.sapo.co.za PA 426 808 586 ZA CUSTOMER COPY 301012
Taylor, J	-	629 Magula Park Redelingshuys 8105	PA 426 813 285 ZA	INSURED PARCEL ShareCall 0860 111 502 www.sapo.co.za PA 426 813 285 ZA CUSTOMER COPY 301012
Taylor, P	-	P.O. Box 281 Piketberg 7320	PA 426 812 016 ZA	INSURED PARCEL ShareCall 0860 111 502 www.sapo.co.za PA 426 812 016 ZA CUSTOMER COPY 301012
Thomas, GS	-	4 Wanders Way Langebaan 7357	PA 426 808 569 ZA	INSURED PARCEL ShareCall 0860 111 502 www.sapo.co.za PA 426 808 569 ZA CUSTOMER COPY 301012
Titus, J	-	559 Aandblom Street Redelingshuys 8105	PA 426 811 934 ZA	INSURED PARCEL ShareCall 0860 111 502 www.sapo.co.za PA 426 811 934 ZA CUSTOMER COPY 301012
Tredoux, H	-	P.O. Box 2125 Vredendal 8160	PA 426 808 524 ZA	INSURED PARCEL ShareCall 0860 111 502 www.sapo.co.za PA 426 808 524 ZA CUSTOMER COPY 301012
Truter, A Truter, E	-	P.O. Box 113 Elandsbaai 8110	PA 426 808 555 ZA	INSURED PARCEL ShareCall 0860 111 502 www.sapo.co.za PA 426 808 555 ZA CUSTOMER COPY 301012
Van der Merwe, J	-	38 Richelleu Street Durbanville 7550	PA 426 808 507 ZA	INSURED PARCEL ShareCall 0860 111 502 www.sapo.co.za PA 426 808 507 ZA CUSTOMER COPY 301012
Van der Merwe, EHJ Williams, J	SAPD Eendekuil	Eendekuil 7335	PA 426 808 498 ZA	INSURED PARCEL ShareCall 0860 111 502 www.sapo.co.za PA 426 808 498 ZA CUSTOMER COPY 301012

Contact Person	Association	Postal Address	Tracking Number	Postal Proof
Van der Westhuizen, E Van der Westhuizen, P	-	536 Promiseland Street Redelingshuys 8105	PA 426 808 541 ZA	INSURED PARCEL ShareCall 0860 111 502 www.sapo.co.za PA 426 808 541 ZA CUSTOMER COPY 301012
Van Lill, M	-	36 Kooperasie Street Lambersbaai 8130	PA 426 808 538 ZA	INSURED PARCEL ShareCall 0860 111 502 www.sapo.co.za PA 426 808 538 ZA CUSTOMER COPY 301012
Van Riet, W	-	246 Main Road Kalk bay 7975	PA 426 808 515 ZA	INSURED PARCEL ShareCall 0860 111 502 www.sapo.co.za PA 426 808 515 ZA CUSTOMER COPY 301012
Petersen, E Van Rooy, I	-	548 Chris Matthys Avenue Redelingshuys 8105	PA 426 813 436 ZA	INSURED PARCEL ShareCall 0860 111 502 www.sapo.co.za PA 426 813 436 ZA CUSTOMER COPY 301012
Van Staden, D	-	23 Koning Street Paarl 7646	PA 426 812 501 ZA	INSURED PARCEL ShareCall 0860 111 502 www.sapo.co.za PA 426 812 501 ZA CUSTOMER COPY 301012
Van Wyk, J	-	598 Sonskyn Street Redelingshuys 8105	PA 426 813 135 ZA	INSURED PARCEL ShareCall 0860 111 502 www.sapo.co.za PA 426 813 135 ZA CUSTOMER COPY 301012
Burton-Moore, D	-	P.O. Box 15944 Panorama 7506	PA 426 813 334 ZA	INSURED PARCEL ShareCall 0860 111 502 www.sapo.co.za PA 426 813 334 ZA CUSTOMER COPY 301012
Jafta, W	-	537 Sonskyn Street Redelingshuys 8105	PA 426 812 206 ZA	INSURED PARCEL ShareCall 0860 111 502 www.sapo.co.za PA 426 812 206 ZA CUSTOMER COPY 301012
Alexander, S	-	32 8 th Avenue Fish Hoek 7975	PA 426 812 095 ZA	INSURED PARCEL ShareCall 0860 111 502 www.sapo.co.za PA 426 812 095 ZA CUSTOMER COPY 301012

Contact Person	Association	Postal Address	Tracking Number	Postal Proof
Andrews, J	-	Bo Matroosfontein Redelingshuys 8105	PA 426 813 189 ZA	INSURED PARCEL ShareCall 0860 111 502 www.sapo.co.za PA 426 813 189 ZA CUSTOMER COPY 301012
Ardene, P	-	P.O. Box 890520 Lydnhurst 2106	PA 426 811 894 ZA	INSURED PARCEL ShareCall 0860 111 502 www.sapo.co.za PA 426 811 894 ZA CUSTOMER COPY 301012
Arends, C	-	51 Calidula Piketberg 7320	PA 426 813 348 ZA	INSURED PARCEL ShareCall 0860 111 502 www.sapo.co.za PA 426 813 348 ZA CUSTOMER COPY 301012
Members of P.O. Box 32, Redelingshuys	-	P.O. Box 32 Redelingshuys 8105	PA 426 811 951 ZA	INSURED PARCEL ShareCall 0860 111 502 www.sapo.co.za PA 426 811 951 ZA CUSTOMER COPY 301012
Boois, E	-	1 Skool Street Redelingshuys 8105	PA 426 813 192 ZA	INSURED PARCEL ShareCall 0860 111 502 www.sapo.co.za PA 426 813 192 ZA CUSTOMER COPY 301012
Botha, L	-	P.O. Box 1802 Cape Town 8000	PA 426 812 166 ZA	INSURED PARCEL ShareCall 0860 111 502 www.sapo.co.za PA 426 812 166 ZA CUSTOMER COPY 301012
Brand, G	-	1 Yolande Court Piketberg 7320	PA 426 813 440 ZA	INSURED PARCEL ShareCall 0860 111 502 www.sapo.co.za PA 426 813 440 ZA CUSTOMER COPY 301012
Brinkworth, B	-	9 Voortrekker Park Somerset West 7129	PA 426 813 419 ZA	INSURED PARCEL ShareCall 0860 111 502 www.sapo.co.za PA 426 813 419 ZA CUSTOMER COPY 301012
Burton-Moore, P Burton-Moore, V	-	586 Smit Street Redelingshuys 8105	PA 426 812 055 ZA	INSURED PARCEL ShareCall 0860 111 502 www.sapo.co.za PA 426 812 055 ZA CUSTOMER COPY 301012

Contact Person	Association	Postal Address	Tracking Number	Postal Proof
Coetzee, K	-	P.O. Box 346 Piketberg 7320	PA 426 812 492 ZA	INSURED PARCEL ShareCall 0860 111 502 www.sapo.co.za PA 426 812 492 ZA CUSTOMER COPY 301012
Davies, A	-	19 Printers Way Montague Gardens Cape Town 7441	PA 426 813 422 ZA	INSURED PARCEL ShareCall 0860 111 502 www.sapo.co.za PA 426 813 422 ZA CUSTOMER COPY 301012
Du Plessis, BA	-	1 Yolande Court Piketberg 7320	PA 426 812 064 ZA	INSURED PARCEL ShareCall 0860 111 502 www.sapo.co.za PA 426 812 064 ZA CUSTOMER COPY 301012
Engelbrecht, J	-	3 Skool Street Redelingshuys 8105	PA 426 812 515 ZA	INSURED PARCEL ShareCall 0860 111 502 www.sapo.co.za PA 426 812 515 ZA CUSTOMER COPY 301012
Engelbrecht, M	-	677 Sonskyn Street Redelingshuys 8105	PA 426 812 529 ZA	INSURED PARCEL ShareCall 0860 111 502 www.sapo.co.za PA 426 812 529 ZA CUSTOMER COPY 301012
Frans, A	-	Papkuilsvlei Farm Redelingshuys 8105	PA 426 813 158 ZA	INSURED PARCEL ShareCall 0860 111 502 www.sapo.co.za PA 426 813 158 ZA CUSTOMER COPY 301012
Geldenduys, M	-	12 Milner Street Parow 7499	PA 426 812 546 ZA	INSURED PARCEL ShareCall 0860 111 502 www.sapo.co.za PA 426 812 546 ZA CUSTOMER COPY 301012
Geldenduys, M	-	23 Voortrekker Street Redelingshuys 8105	PA 426 812 603 ZA	INSURED PARCEL ShareCall 0860 111 502 www.sapo.co.za PA 426 812 603 ZA CUSTOMER COPY 301012
Greyling, D Greyling, M Greyling, J	-	12 Greenways Street Gordons Bay 7151	PA 426 812 135 ZA	INSURED PARCEL ShareCall 0860 111 502 www.sapo.co.za PA 426 812 135 ZA CUSTOMER COPY 301012

Contact Person	Association	Postal Address	Tracking Number	Postal Proof
Greylin, I	-	45 Deiningdal Close Strand 7143	PA 426 813 405 ZA	INSURED PARCEL ShareCall 0860 111 502 www.sapo.co.za PA 426 813 405 ZA CUSTOMER COPY 301012
Hamer, E Hamer, J	-	14 Voortrekker Street Somerset West 7129	PA 426 812 149 ZA	INSURED PARCEL ShareCall 0860 111 502 www.sapo.co.za PA 426 812 149 ZA CUSTOMER COPY 301012
Heath, P	-	P.O. Box 93 Redelingshuys 8105	PA 426 812 152 ZA	INSURED PARCEL ShareCall 0860 111 502 www.sapo.co.za PA 426 812 152 ZA CUSTOMER COPY 301012
Jacobus, C	-	537 Sonskyn Street Redelingshuys 8105	PA 426 812 444 ZA	INSURED PARCEL ShareCall 0860 111 502 www.sapo.co.za PA 426 812 444 ZA CUSTOMER COPY 301012
Jafta, E	-	562 Magula Park Redelingshuys 8105	PA 426 813 396 ZA	INSURED PARCEL ShareCall 0860 111 502 www.sapo.co.za PA 426 813 396 ZA CUSTOMER COPY 301012
Jansen, L	-	239 Kerk Street Goedverwacht Redelingshuys 8105	PA 426 812 121 ZA	INSURED PARCEL ShareCall 0860 111 502 www.sapo.co.za PA 426 812 121 ZA CUSTOMER COPY 301012
Janties, J	-	620 Magula Park Redelingshuys 8105	PA 426 812 679 ZA	INSURED PARCEL ShareCall 0860 111 502 www.sapo.co.za PA 426 812 679 ZA CUSTOMER COPY 301012
Januarie, A	-	Wittedrift Farm Redelingshuys 8105	PA 426 813 175 ZA	INSURED PARCEL ShareCall 0860 111 502 www.sapo.co.za PA 426 813 175 ZA CUSTOMER COPY 301012
Jeffery, A	-	P.O. Box 43 Blackheath 7581	PA 426 813 379 ZA	INSURED PARCEL ShareCall 0860 111 502 www.sapo.co.za PA 426 813 379 ZA CUSTOMER COPY 301012

Contact Person	Association	Postal Address	Tracking Number	Postal Proof
Joubert, A	-	23 Voortrekker Street Redelingshuys 8105	PA 426 813 382 ZA	 INSURED PARCEL ShareCall 0860 111 502 www.sapo.co.za PA 426 813 382 ZA CUSTOMER COPY 301012
Joubert, M	-	14 Voortrekker Street Somerset West 7129	PA 426 812 532 ZA	 INSURED PARCEL ShareCall 0860 111 502 www.sapo.co.za PA 426 812 532 ZA CUSTOMER COPY 301012
Kankowski, N Kankowski, T Kankowski, E Kankowski, C	-	74 Voortrekker Street Piketberg 7320	PA 426 812 705 ZA	 INSURED PARCEL ShareCall 0860 111 502 www.sapo.co.za PA 426 812 705 ZA CUSTOMER COPY 301012
Keyser, B	-	Arbeidsgenot Boerdery Redelingshuys 8105	PA 426 813 215 ZA	 INSURED PARCEL ShareCall 0860 111 502 www.sapo.co.za PA 426 813 215 ZA CUSTOMER COPY 301012
Klaasen, A Klaasen, J	-	Kruisfontein Farm Redelingshuys 8105	PA 426 813 229 ZA	 INSURED PARCEL ShareCall 0860 111 502 www.sapo.co.za PA 426 813 229 ZA CUSTOMER COPY 301012
Kotze, C	-	P.O. Box 242 Moorreesburg 7310	PA 426 813 365 ZA	 INSURED PARCEL ShareCall 0860 111 502 www.sapo.co.za PA 426 813 365 ZA CUSTOMER COPY 301012
Kruger, L	-	9 Welgelegen Strand Way Strand 7143	PA 426 813 303 ZA	 INSURED PARCEL ShareCall 0860 111 502 www.sapo.co.za PA 426 813 303 ZA CUSTOMER COPY 301012
Lamont, J	-	23 Sonskyn Street Redelingshuys 8105	PA 426 812 651 ZA	 INSURED PARCEL ShareCall 0860 111 502 www.sapo.co.za PA 426 812 651 ZA CUSTOMER COPY 301012
Le Roux, B	-	76 Voortrekker Street Piketberg 7320	PA 426 813 246 ZA	 INSURED PARCEL ShareCall 0860 111 502 www.sapo.co.za PA 426 813 246 ZA CUSTOMER COPY 301012

Contact Person	Association	Postal Address	Tracking Number	Postal Proof
Louw, H	-	P.O. Box 443 Piketberg 7320	PA 426 813 294 ZA	INSURED PARCEL ShareCall 0860 111 502 www.sapo.co.za PA 426 813 294 ZA CUSTOMER COPY 301012
Maseleni, R	-	106 Petuna Piketberg 7320	PA 426 812 118 ZA	INSURED PARCEL ShareCall 0860 111 502 www.sapo.co.za PA 426 812 118 ZA CUSTOMER COPY 301012
Mostert, M	-	17 Begonia Way, De Hoek Piketberg 7320	PA 426 813 351 ZA	INSURED PARCEL ShareCall 0860 111 502 www.sapo.co.za PA 426 813 351 ZA CUSTOMER COPY 301012
Naidoo	-	P.O. Box 31 Piketberg 7320	PA 426 808 643 ZA	INSURED PARCEL ShareCall 0860 111 502 www.sapo.co.za PA 426 808 643 ZA CUSTOMER COPY 301012
Nienaber, MJ	-	19 De Hoek Street Piketberg 7320	PA 426 812 550 ZA	INSURED PARCEL ShareCall 0860 111 502 www.sapo.co.za PA 426 812 550 ZA CUSTOMER COPY 301012
Petersen, E	-	2006 Axhla Park Piketberg 7320	PA 426 813 325 ZA	INSURED PARCEL ShareCall 0860 111 502 www.sapo.co.za PA 426 813 325 ZA CUSTOMER COPY 301012
Pieters, G	-	P.O. Box 438 Somerset West 7129	PA 426 813 317 ZA	INSURED PARCEL ShareCall 0860 111 502 www.sapo.co.za PA 426 813 317 ZA CUSTOMER COPY 301012
Prophet, C	-	P.O. Box 431 Piketberg 7320	PA 426 813 161 ZA	INSURED PARCEL ShareCall 0860 111 502 www.sapo.co.za PA 426 813 161 ZA CUSTOMER COPY 301012
Richer, H	-	P.O. Box 105 Piketberg 7320	PA 426 813 277 ZA	INSURED PARCEL ShareCall 0860 111 502 www.sapo.co.za PA 426 813 277 ZA CUSTOMER COPY 301012

Contact Person	Association	Postal Address	Tracking Number	Postal Proof
Saayman, M	-	P.O. Box 241 Piketberg 7320	PA 426 812 563 ZA	INSURED PARCEL ShareCall 0860 111 502 www.sapo.co.za PA 426 812 563 ZA CUSTOMER COPY 301012
Schmidlin, H	-	21 Voortrekker Street Redelingshuys 8105	PA 426 812 722 ZA	INSURED PARCEL ShareCall 0860 111 502 www.sapo.co.za PA 426 812 722 ZA CUSTOMER COPY 301012
Smit, NM	-	P.O. Box 364 Piketberg 7320	PA 426 808 630 ZA	INSURED PARCEL ShareCall 0860 111 502 www.sapo.co.za PA 426 808 630 ZA CUSTOMER COPY 301012
Smith, JW	-	13 Meeu Street Velddrif 7365	PA 426 813 250 ZA	INSURED PARCEL ShareCall 0860 111 502 www.sapo.co.za PA 426 813 250 ZA CUSTOMER COPY 301012
Swanepoel, M	-	553 Chris Matthys Avenue Redelingshuys 8105	PA 426 812 736 ZA	INSURED PARCEL ShareCall 0860 111 502 www.sapo.co.za PA 426 812 736 ZA CUSTOMER COPY 301012
Swart, J	-	10 Berg Street Piketberg 7320	PA 426 813 232 ZA	INSURED PARCEL ShareCall 0860 111 502 www.sapo.co.za PA 426 813 232 ZA CUSTOMER COPY 301012
Swarts, S	-	P.O. Box 32 Redelingshuys 8105	PA 426 812 104 ZA	INSURED PARCEL ShareCall 0860 111 502 www.sapo.co.za PA 426 812 104 ZA CUSTOMER COPY 301012
Taylor, J	-	623 Magula Park Redelingshuys 8105	PA 426 808 657 ZA	INSURED PARCEL ShareCall 0860 111 502 www.sapo.co.za PA 426 808 657 ZA CUSTOMER COPY 301012
Van der Merwe, I Van der Merwe, J	-	470 Engelbrecht Street Redelingshuys 8105	PA 426 813 263 ZA	INSURED PARCEL ShareCall 0860 111 502 www.sapo.co.za PA 426 813 263 ZA CUSTOMER COPY 301012

Contact Person	Association	Postal Address	Tracking Number	Postal Proof
Van Wyk, A Van Wyk, B	-	P.O. Box 56 Redelingshuys 8105	PA 426 813 201 ZA	INSURED PARCEL ShareCall 0800 111 502 www.sapo.co.za PA 426 813 201 ZA CUSTOMER COPY 301012
Van Wyk, K	-	620 Magula Park Redelingshuys 8105	PA 426 811 996 ZA	INSURED PARCEL ShareCall 0800 111 502 www.sapo.co.za PA 426 811 996 ZA CUSTOMER COPY 301012
Visser, G Visser, H Visser, J	-	P.O. Box 446 Piketberg 7320	PA 426 812 081 ZA	INSURED PARCEL ShareCall 0800 111 502 www.sapo.co.za PA 426 812 081 ZA CUSTOMER COPY 301012

EXAMPLE OF THE ON-SITE NOTICES PLACED 5 DECEMBER 2018

NOTICE OF MINING RIGHT APPLICATION

Notice is hereby given in terms of Section 22 of the Mineral and Petroleum Resources Development Act, 2002 (Act No 28 of 2002) and the National Environmental Management Act, 1998 (act 107 of 1998 NEMA) as well as the Environmental Impact Assessment Regulations 2014 (as amended 2017) of the intention of Bongani Minerals (Pty) Ltd ("Applicant") to undertake the following:

- Apply for environmental authorization to mine tungsten and molybdenum from the below listed properties situated in the West Coast magisterial district of the Western Cape Province.
- Submit an application for a mining right in terms of Section 22 of the Mineral and Petroleum Resources Development Act, 2002 (Act No 28 of 2002) to the Department of Mineral Resources.
- Submit an application for water use authorisation in terms of the National Water Act, 1998 (Act No 36 of 1998) to the Department of Water and Sanitation.
- Submit a heritage impact assessment and palaeontological impact assessment in terms of the National Heritage Resources Act, 1999 (Act No 25 of 1999) to Heritage Western Cape.
- Submit a land development application in terms of the Land Use Planning Act, 2014 (Act No 13 of 2014) to the Department of Environmental Affairs and Development Planning.
- Submit a waste licence application as part of the NEMA EA application in terms of the National Environmental Management: Waste Act, 2008 (Act No 59 of 2008).

The proposed mining method to be implemented will be executed in two phases. The first phase will focus on pre-stripping the top layer material, then waste stripping to access the ore body, and then 20 m of open cast mining on the shallowest region of the ore body. Phase 2 will commence after the initial open cast mining, and entail decline shafts to be mined from the existing pit both north and south, as well as an eventual west expansion later in the life of mine. The mining operation is proposed to extend to a depth of 220 m maximum. Except for drilling and blasting that will work day shift, all mining operations will be run on a 24 hour 7 days a week schedule. At the processing plant the excavated material will be crushed and then screened. Upon being milled the material will be spiralled, de-slimes, dewatered, and vibrated to produce a concentrate that will contain the tungsten and molybdenum. This concentrate will be floated to produce a high grade concentrate to be leached to produce a saleable product called APT (ammonium paratungstate). The APT will be transported from the mining area to a metallurgical plant in the industrial development zone of Saldanha Bay harbour, where further beneficiation can be applied if needed. The tungsten and molybdenum products from the proposed mining operation will be exported via the multi-purpose terminal in Saldanha bay.

Currently it is proposed that ±350 ha of the 531.44 ha mining right area will be altered by the proposed mining activity. The total life of mine of the project is expected to be 21 years from start of project and 15 years from start of production, and the applicant will apply for the mining right to be valid for a 30-years period. The proposed project triggers the following listed activities in terms of the National Environmental Management Act, 1998 (Act 107 of 1998) and the Environmental Impact Assessment Regulations 2014 (as amended 2017) and therefore requires an EIA process to obtain environmental authorization:

■ GNR 324 Listing Notice 3 of 2017 Activity 4:

The development of a road wider than 4 metres with a reserve less than 13.5 metres.

iv. *Western Cape*

- v) *Within any critically endangered or endangered ecosystem listed in terms of section 52 of the NEMBA or prior to the publication of such a list, within an area that has been identified as critically endangered in the National Spatial Biodiversity Assessment 2004;*
- vi) *Within critical biodiversity areas identified in bioregional plans.*
- vii)

■ GNR 324 Listing Notice 3 of 2017 Activity 12:

The clearance of an area of 300 square metres or more of indigenous vegetation.

v. *Western Cape*

- iii) *Areas outside urban areas:*
 - (aa) *Areas containing indigenous vegetation.*

■ GNR 324 Listing Notice 3 of 2017 Activity 18:

The widening of a road by more than 4 metres, or the lengthening of a road by more than 1 kilometre.

vi. *Western Cape*

- iv) *Areas outside urban areas:*
 - (aa) *Areas containing indigenous vegetation.*

■ GNR 325 Listing Notice 2 of 2017 Activity 15:

The clearance of an area of 20 hectares or more of indigenous vegetation.

- GNR 325 Listing Notice 2 of 2017 Activity 17:**
 Any activity including the operation of that activity which requires a mining right as contemplated in section 22 of the Mineral and Petroleum Resources Development Act, 2002 (Act No. 28 of 2002), including –

 - c) Associated infrastructure, structures and earthworks, directly related to the extraction of a mineral resource; or
 - d) The primary processing of a mineral resource including winning, extraction, classifying, concentrating, crushing, screening or washing.

- GNR 327 Listing Notice 1 of 2017 Activity 14:**
 The development and related operation of facilities or infrastructure, for the storage, or for the storage and handling, of a dangerous good, where such storage occurs in containers with a combined capacity of 80 cubic metres or more but not exceeding 500 cubic meters.

- GNR 327 Listing Notice 1 of 2017 Activity 22:**
 The decommissioning of any activity requiring –

 - viii) a closure certificate in terms of section 43 of the Mineral and Petroleum Resources Development Act, 2002 (act No. 28 of 2002); or
 - ix) a prospecting right, mining right, mining permit, production right or exploration right, where the throughput of the activity has reduced by 90% or more over a period of 5 years excluding where the competent authority has in writing agreed that such reduction in throughput does not constitute closure.

- GNR 327 Listing Notice 1 of 2017 Activity 24:**
 The development of a road –

 - iii) with a reserve wider than 13.5 meters, or where no reserve exists where the road is wider than 8 metres.

- GNR 327 Listing Notice 1 of 2017 Activity 28:**
 Residential, mixed, retail, commercial, industrial or institutional developments where such land was used for agriculture, game farming, equestrian purposes or afforestation on or after 01 April 1998 and where such development:

 - ii) will occur outside an urban area, where the total land to be developed is bigger than 1 hectare.

- GNR 327 Listing Notice 1 of 2017 Activity 56:**
 The widening of a road by more than 6 metres, or the lengthening of a road by more than 1 kilometre –

 - iii) Where the existing reserve is wider than 13.5 metres; or
 - iv) Where no reserve exists, where the existing road is wider than 8 metres.

Affected Properties:

- Portion 1 of the Farm 297 RD;
- Portion 6 (Remaining Extent) of the farm Namaquasfontein 76 RD;
- Portion 21 of the farm Namaquasfontein 76 RD.

Interested and Affected Parties (I&AP's) are invited to provide written comments. I&AP's must provide their comments with their name and contact details to the environmental consultant indicated below by 5 February 2019. Should you require the documentation in another language or need additional information please contact Greenmined Environmental. A register of I&AP's that submitted written comments or requested to be registered will be opened. All organs of state having jurisdiction in respect of the activity will also be listed on the register. Please note that only registered I&AP's will be entitled to comment on reports and plans to be submitted to the Department, provided that the party provides its name, contact details and address and discloses any direct business, financial, personal or other interest which the party may have in the approval or refusal of the application. The registered I&AP's will, in writing, within 14 days of the date of the decision be notified of the outcome of the application including the reasons for the decision and the right to appeal.

The contact consultant is Greenmined Environmental, Suite 62, Private Bag X15, Somerset West, 7129 or contact Christine Fouche at (082) 811 8514 or Tel (021) 851 2673, (Fax) (086) 546 0579, (email) christine.f@greenmined.co.za.

Applicant:

Bongani Minerals (Pty) Ltd
 Suite 2.1 On the Greens Golf Village De Beers Avenue
 Somerset West 7130
 Tel: 060 785 2780
 E-mail: lionel@strata-africa.com



NOTICE OF MINING RIGHT APPLICATION

Notice is hereby given in terms of Section 22 of the Mineral and Petroleum Resources Development Act, 2002 (Act No 28 of 2002) and the National Environmental Management Act, 1998 (act 107 of 1998 NEMA) as well as the Environmental Impact Assessment Regulations 2014 (as amended 2017) of the Intention of Bongani Minerals (Pty) Ltd ("Applicant") to undertake the following:

- Apply for environmental authorization to mine tungsten and molybdenum from the below listed properties situated in the West Coast magisterial district of the Western Cape Province.
- Submit an application for a mining right in terms of Section 22 of the Mineral and Petroleum Resources Development Act, 2002 (Act No 28 of 2002) to the Department of Mineral Resources.
- Submit an application for water use authorisation in terms of the National Water Act, 1998 (Act No 36 of 1998) to the Department of Water and Sanitation.
- Submit a heritage impact assessment and palaeontological impact assessment in terms of the National Heritage Resources Act, 1999 (Act No 25 of 1999) to Heritage Western Cape.
- Submit a land development application in terms of the Land Use Planning Act, 2014 (Act No 13 of 2014) to the Department of Environmental Affairs and Development Planning.
- Submit a waste licence application as part of the NEMA EA application in terms of the National Environmental Management: Waste Act, 2008 (Act No 59 of 2008).

The proposed mining method to be implemented will be executed in two phases. The first phase will focus on pre-stripping the top layer material, then waste stripping to access the ore body, and then 20 m of open cast mining on the shallowest region of the ore body. Phase 2 will commence after the initial open cast mining, and entail decline shafts to be mined from the existing pit both north and south, as well as an eventual west expansion later in the life of mine. The mining operation is proposed to extend to a depth of 220 m maximum. Except for drilling and blasting that will work day shift, all mining operations will be run on a 24 hour 7 days a week schedule. At the processing plant the excavated material will be crushed and then screened. Upon being milled the material will be spiralled, de-slimed, dewatered, and vibrated to produce a concentrate that will contain the tungsten and molybdenum. This concentrate will be floated to produce a high grade concentrate to be leached to produce a saleable product called APT (ammonium paratungstate). The APT will be transported from the mining area to a metallurgical plant in the industrial development zone of Saldanha Bay harbour, where further beneficiation can be applied if needed. The tungsten and molybdenum products from the proposed mining operation will be exported via the multi-purpose terminal in Saldanha bay.

Currently it is proposed that a 350 ha of the 531.44 ha mining right area will be altered by the proposed mining activity. The total life of mine of the project is expected to be 21 years from start of project and 15 years from start of production, and the applicant will apply for the mining right to be valid for a 30-years period. The proposed project triggers the following listed activities in terms of the National Environmental Management Act, 1998 (Act 107 of 1998) and the Environmental Impact Assessment Regulations 2014 (as amended 2017) and therefore requires an EIA process to obtain environmental authorization:

- **GNR 324 Listing Notice 3 of 2017 Activity 4:**
The development of a road wider than 4 metres with a reserve less than 13.5 metres.
I. Western Cape
I) Within any critically endangered or endangered ecosystem listed in terms of section 52 of the NEMBA or prior to the publication of such a list, within an area that has been identified as critically endangered in the National Spatial Biodiversity Assessment 2004;
II) Within critical biodiversity areas identified in bioregional plans.
III)
- **GNR 324 Listing Notice 3 of 2017 Activity 12:**
The clearance of an area of 300 square metres or more of indigenous vegetation.
II. Western Cape
I) Areas outside urban areas:
(aa) Areas containing indigenous vegetation.
- **GNR 324 Listing Notice 3 of 2017 Activity 18:**
The widening of a road by more than 4 metres, or the lengthening of a road by more than 1 kilometre.
II. Western Cape
III) Areas outside urban areas:
(aa) Areas containing indigenous vegetation.
- **GNR 325 Listing Notice 2 of 2017 Activity 15:**
The clearance of an area of 20 hectares or more of indigenous vegetation.
- **GNR 325 Listing Notice 2 of 2017 Activity 17:**
Any activity including the operation of that activity which requires a mining right as contemplated in section 22 of the Mineral and Petroleum Resources Development Act, 2002 (Act No. 28 of 2002), including –
a) Associated infrastructure, structures and earthworks, directly related to the extraction of a mineral resource; or
b) The primary processing of a mineral resource including winning, extraction, classifying, concentrating, crushing, screening or washing.
- **GNR 327 Listing Notice 1 of 2017 Activity 14:**
The development and related operation of facilities or infrastructure, for the storage, or for the storage and handling, of a dangerous good, where such storage occurs in containers with a combined capacity of 80 cubic metres or more but not exceeding 500 cubic metres.
- **GNR 327 Listing Notice 1 of 2017 Activity 22:**
The decommissioning of any activity requiring –
N) a closure certificate in terms of section 43 of the Mineral and Petroleum Resources Development Act, 2002 (act No. 28 of 2002); or
V) a prospecting right, mining right, mining permit, production right or exploration right, where the throughput of the activity has reduced by 90% or more over a period of 5 years excluding where the competent authority has in writing agreed that such reduction in throughput does not constitute closure.
- **GNR 327 Listing Notice 1 of 2017 Activity 24:**
The development of a road –
I) with a reserve wider than 13.5 metres, or where no reserve exists where the road is wider than 8 metres.
- **GNR 327 Listing Notice 1 of 2017 Activity 28:**
Residential, mixed, retail, commercial, industrial or institutional developments where such land was used for agriculture, game farming, equestrian purposes or afforestation on or after 01 April 1998 and where such development:
I) will occur outside an urban area, where the total land to be developed is bigger than 1 hectare.
- **GNR 327 Listing Notice 1 of 2017 Activity 56:**
The widening of a road by more than 6 metres, or the lengthening of a road by more than 1 kilometre –
I) Where the existing reserve is wider than 13.5 metres; or
II) Where no reserve exists, where the existing road is wider than 8 metres.

Affected Properties:

- Portion 1 of the Farm 297 RD;
- Portion 6 (Remaining Extent) of the farm Namaquasfontein 76 RD;
- Portion 21 of the farm Namaquasfontein 76 RD.

Interested and Affected Parties (I&AP's) are invited to provide written comments. I&AP's must provide their comments with their name and contact details to the environmental consultant indicated below by 5 February 2019. Should you require the documentation in another language or need additional information please contact Greenmined Environmental. A register of I&AP's that submitted written comments or requested to be registered will be opened. All organs of state having jurisdiction in respect of the activity will also be listed on the register. Please note that only registered I&AP's will be entitled to comment on reports and plans to be submitted to the Department, provided that the party provides its name, contact details and address and discloses any direct business, financial, personal or other interest which the party may have in the approval or refusal of the application. The registered I&AP's will, in writing, within 14 days of the date of the decision be notified of the outcome of the application including the reasons for the decision and the right to appeal.

The contact consultant is Greenmined Environmental, Suite 62, Private Bag X15, Somerset West, 7129 or contact Christine Fouche at (082) 811 8514 or Tel (021) 851 2673, (Fax) (086) 546 0579, (email) christine.f@greenmined.co.za.

Applicant:

Bongani Minerals (Pty) Ltd
Suite 2.1 On the Greens Golf Village De Beers Avenue
Somerset West 7130
Tel: 060 785 2780
E-mail: lonel@strata-africa.com



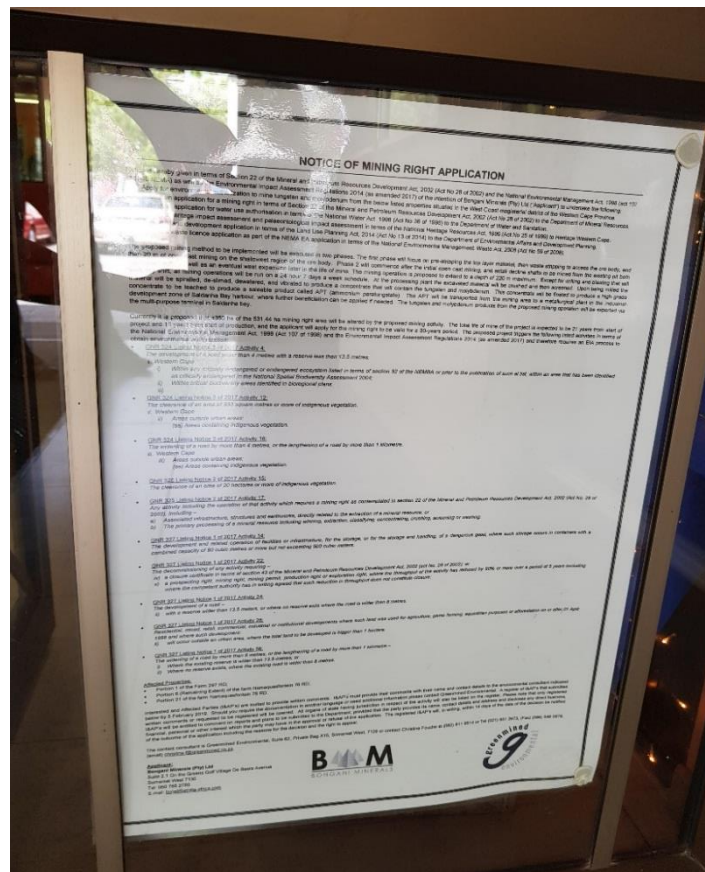
NOTICE PLACED AT THE DR02172 TURN-OFF FROM THE R366 ON 5 DECEMBER 2018



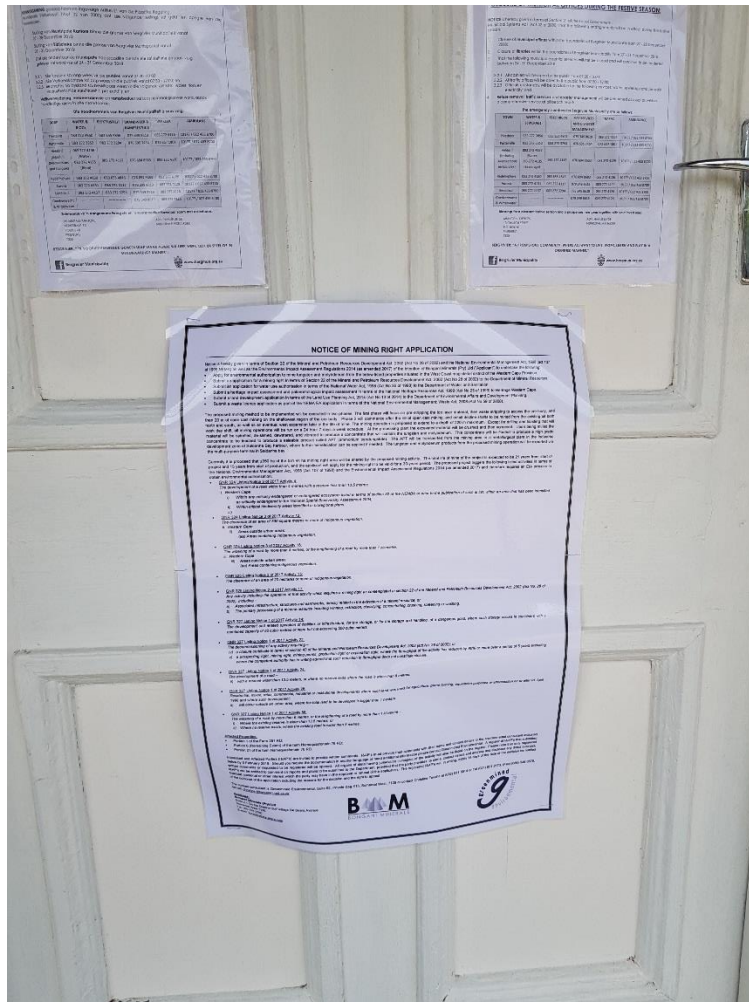
NOTICE PLACED AT EENDEKUIL MUNICIPAL OFFICES ON 5 DECEMBER 2018



NOTICE PLACED AT PIKETBERG MUNICIPAL OFFICES ON 5 DECEMBER 2018



SITE NOTICE PLACED AT REDELINGHUYS MUNICIPALITY ON 5 DECEMBER 2018



PROOF OF THE NEWSPAPER ADVERTISEMENT PLACED IN DIE BURGER ON 3 DECEMBER 2018

10
Die Burger
Maandag
3 Desember 2018

Buite land

↑ GEORGE H.W. BUSH

'En ek is lief vir jou ook'

Hulle blyke het die naweek van die wêreld heen ingestroom nadat oudpres. George H.W. Bush van die VSA Vrydagmiddag in die ouderdom van 94 in Houston, Texas, oorleed is. Bush, die 41ste Amerikaanse president en pa van oudpres. George W. Bush, is veral vir sy rol in die beëindiging van die Koors Oorlog en die vermindering van die gewaas van kernwapens gepreë.

Pres. Donald Trump en sy vrou, Melania, sal die staatsbegrafenis vir die oudpresident Woensdag in Washington bywoon. Dit sal 'n nasionale dag van rou wees. Amerikaanse vlieë sal tot einde Desember landwyd halfstak hang.


Die presidentvliegtuig, Air Force One, sal Bush se lyk vandag in Houston gaan haal en Washington toe neem. Daar sal dit tot Woensdagoggend in die

kongresgebou in statie 16 Bush was van 1989 tot 1993 president voordat deur Bill Clinton vervang is. CNN berig Bush het enkele ure voor sy dood oor die foon met George W., sy oudste seun, gespraak. Die 41ste president het aan die 41ste president gesê hy was 'n "wonderlike pa".

Die 41ste president se antwoord was: "Ek is lief vir jou ook." Dit was sy laaste woorde.

Toe hy naby die einde geraak is of hy hospitale toe wil gaan, het die oudpresident gesê, "my wêreld na sy vrou, Barbara, met wie hy 73 jaar getroud was, en hul dogter, Bobbi, wat as kind aan lungontekening dood is, gaan. Barbara is seve manne gelede oorlede.

Niel nog 'n seun van Bush, die se vrou, Maria, en James Baker, sy beete vriende wat sy minister van buitelandse sake



George H.W. Bush en sy vrou, Barbara. Sy is seve manne gelede oorlede.

Foto: ARJEF

was, was by hom toe hy dood is. Pres. Cyril Ramaphosa het namens Suid-Afrika sy medelye aan die Amerikaanse regering getuig. Bush was een van die eerste buitelandse kisers wat oudpres. Nelson Mandela ná sy vrylating in 1990 besoek het.

"Hy is deel van baie van my herinneringe," het Michael Gorbachof, laaste president van die Sowjet-Unie, gesê. Hy en Bush het 'n strategiese wapenoederingsooreenkomste onderteken.

Bush het as vredepresident onder Ronald Reagan gedien en was hoof van die Amerikaanse intelligensiediens, die CIA. Hy sal ook onthou word as die Amerikaanse president onder wie se leiding die Irakse werwing van Saddam Hoessein in 1991 met die Golfoorlog uit Koeweit verdryf is.

George W. Bush het in 'n verklaring gesê: "Die hele Bush-

familie is baie dankbaar vir die familie se troosbriewe van liefde en vir die medelye van dié wat vir hom omgee en vir die gebied het. Ons is ook dankbaar aan ons vriende en mede-Amerikaners."

Bush sal ná die staatsbegrafenis deur sy vrou en dogter, die George H.W. Bush-presidentiale biblioteek in Texas begrawe word. — Reuters

Saodi-prins en Cyril in gesprek

Sarel van der Walt

Suid-Afrika se pres. Cyril Ramaphosa het in die naweek by die G20-leiersraad in Buenos Aires, Argentinië, met kroonprins Mohammed bin Salman van Suid-Arabie biaterale gesprekke gevoer.

Volgens die Saodi-pressensuur het die twee leiers oor samewerking op die gebied van energie en beleggings gespraak.

Die kroonprins word daarvan verdink dat hy 'n groot rol gespeel het in die moord op die Saodi-journalist Jamal Khashoggi in die Saodi-koninkryk in Istanbul, Turkye.

Toe Ramaphosa vroeër vanjaar op 'n staatsbezoek aan Saodi-Arabie was, het dié land onderneem om R13 miljard in veral die energiesektor te beleë.

Op sy beurt het Saodi-Arabie Suid-Afrika geëer om met Iran te praat oor sy rol in die oorlogsgeslede Jemen.

Die VSA se pres. Donald Trump het ten enkele woorde

met die kroonprins gewissel. CNN berig Rusland se pres. Vladimir Poetin en Bin Salman het mekaar met groot glimlagte en 'n High Five gegroet.

Frankryk se pres. Emmanuel Macron het 'n ernstige gesprek met die kroonprins gevoer.

Ramaphosa het tydens dié besoek ook gesprekke gevoer met Antonio Guterres, sekretaris-generaal van die Verenigde Nasies (VN), en pres. Paul Kagame van Rwanda, voorste van die Afrika-Unie, het die presidensie in 'n verklaring gesê.

Suid-Afrika word op 1 Januarie vir twee jaar 'n lid van die VN se veiligheidsraad.

Voor die besoek het die Bries-groepering ook 'n letterbode gestuur aan Ramaphosa gedurende die besoek.

Trump en China se pres. Xi Jinping het ooreenkomste op 'n skietveld in die handelooergoed tussen die twee lande. Hulle het ooreenkomste in goed tariefverhogings in die volgende drie maande in te stel nie.



Cyril Ramaphosa en kroonprins Mohammed bin Salman. Foto: GETTY

NOTICE OF MINING RIGHT APPLICATION

Notice is hereby given in terms of section 21 of the Mining and Petroleum Resources Development Act, 2002 (Act No. 28 of 2002) and the National Environmental Management Act, 1998 (Act No. 107 of 1998) that the Environmental Impact Assessment Regulations 2014 (as amended) are hereby published.

Apply for environmental authorisation to mine tungsten and molybdenum from the below listed properties situated in the West Coast Region of the Western Cape Province.

The proposed mining method to be implemented will be executed in two phases. The first phase will focus on open-pit mining the tungsten and molybdenum ore, while the second phase will focus on underground mining the tungsten and molybdenum ore. The proposed mining method will be implemented in two phases. The first phase will focus on open-pit mining the tungsten and molybdenum ore, while the second phase will focus on underground mining the tungsten and molybdenum ore.

The proposed project triggers the following listed activities in terms of NEMA, 1998 and the EIA Regulations 2014 (as amended 2017) and requires prior EIA approval to obtain environmental authorisation:

1. Excavation of a trench or a structure with a maximum length of 1.5 meters.
2. Excavation of a trench or a structure with a maximum length of 1.5 meters.
3. Excavation of a trench or a structure with a maximum length of 1.5 meters.
4. Excavation of a trench or a structure with a maximum length of 1.5 meters.
5. Excavation of a trench or a structure with a maximum length of 1.5 meters.
6. Excavation of a trench or a structure with a maximum length of 1.5 meters.
7. Excavation of a trench or a structure with a maximum length of 1.5 meters.
8. Excavation of a trench or a structure with a maximum length of 1.5 meters.
9. Excavation of a trench or a structure with a maximum length of 1.5 meters.
10. Excavation of a trench or a structure with a maximum length of 1.5 meters.
11. Excavation of a trench or a structure with a maximum length of 1.5 meters.
12. Excavation of a trench or a structure with a maximum length of 1.5 meters.
13. Excavation of a trench or a structure with a maximum length of 1.5 meters.
14. Excavation of a trench or a structure with a maximum length of 1.5 meters.
15. Excavation of a trench or a structure with a maximum length of 1.5 meters.
16. Excavation of a trench or a structure with a maximum length of 1.5 meters.
17. Excavation of a trench or a structure with a maximum length of 1.5 meters.
18. Excavation of a trench or a structure with a maximum length of 1.5 meters.
19. Excavation of a trench or a structure with a maximum length of 1.5 meters.
20. Excavation of a trench or a structure with a maximum length of 1.5 meters.
21. Excavation of a trench or a structure with a maximum length of 1.5 meters.
22. Excavation of a trench or a structure with a maximum length of 1.5 meters.
23. Excavation of a trench or a structure with a maximum length of 1.5 meters.
24. Excavation of a trench or a structure with a maximum length of 1.5 meters.
25. Excavation of a trench or a structure with a maximum length of 1.5 meters.
26. Excavation of a trench or a structure with a maximum length of 1.5 meters.
27. Excavation of a trench or a structure with a maximum length of 1.5 meters.
28. Excavation of a trench or a structure with a maximum length of 1.5 meters.
29. Excavation of a trench or a structure with a maximum length of 1.5 meters.
30. Excavation of a trench or a structure with a maximum length of 1.5 meters.
31. Excavation of a trench or a structure with a maximum length of 1.5 meters.
32. Excavation of a trench or a structure with a maximum length of 1.5 meters.
33. Excavation of a trench or a structure with a maximum length of 1.5 meters.
34. Excavation of a trench or a structure with a maximum length of 1.5 meters.
35. Excavation of a trench or a structure with a maximum length of 1.5 meters.
36. Excavation of a trench or a structure with a maximum length of 1.5 meters.
37. Excavation of a trench or a structure with a maximum length of 1.5 meters.
38. Excavation of a trench or a structure with a maximum length of 1.5 meters.
39. Excavation of a trench or a structure with a maximum length of 1.5 meters.
40. Excavation of a trench or a structure with a maximum length of 1.5 meters.
41. Excavation of a trench or a structure with a maximum length of 1.5 meters.
42. Excavation of a trench or a structure with a maximum length of 1.5 meters.
43. Excavation of a trench or a structure with a maximum length of 1.5 meters.
44. Excavation of a trench or a structure with a maximum length of 1.5 meters.
45. Excavation of a trench or a structure with a maximum length of 1.5 meters.
46. Excavation of a trench or a structure with a maximum length of 1.5 meters.
47. Excavation of a trench or a structure with a maximum length of 1.5 meters.
48. Excavation of a trench or a structure with a maximum length of 1.5 meters.
49. Excavation of a trench or a structure with a maximum length of 1.5 meters.
50. Excavation of a trench or a structure with a maximum length of 1.5 meters.
51. Excavation of a trench or a structure with a maximum length of 1.5 meters.
52. Excavation of a trench or a structure with a maximum length of 1.5 meters.
53. Excavation of a trench or a structure with a maximum length of 1.5 meters.
54. Excavation of a trench or a structure with a maximum length of 1.5 meters.
55. Excavation of a trench or a structure with a maximum length of 1.5 meters.
56. Excavation of a trench or a structure with a maximum length of 1.5 meters.
57. Excavation of a trench or a structure with a maximum length of 1.5 meters.
58. Excavation of a trench or a structure with a maximum length of 1.5 meters.
59. Excavation of a trench or a structure with a maximum length of 1.5 meters.
60. Excavation of a trench or a structure with a maximum length of 1.5 meters.
61. Excavation of a trench or a structure with a maximum length of 1.5 meters.
62. Excavation of a trench or a structure with a maximum length of 1.5 meters.
63. Excavation of a trench or a structure with a maximum length of 1.5 meters.
64. Excavation of a trench or a structure with a maximum length of 1.5 meters.
65. Excavation of a trench or a structure with a maximum length of 1.5 meters.
66. Excavation of a trench or a structure with a maximum length of 1.5 meters.
67. Excavation of a trench or a structure with a maximum length of 1.5 meters.
68. Excavation of a trench or a structure with a maximum length of 1.5 meters.
69. Excavation of a trench or a structure with a maximum length of 1.5 meters.
70. Excavation of a trench or a structure with a maximum length of 1.5 meters.
71. Excavation of a trench or a structure with a maximum length of 1.5 meters.
72. Excavation of a trench or a structure with a maximum length of 1.5 meters.
73. Excavation of a trench or a structure with a maximum length of 1.5 meters.
74. Excavation of a trench or a structure with a maximum length of 1.5 meters.
75. Excavation of a trench or a structure with a maximum length of 1.5 meters.
76. Excavation of a trench or a structure with a maximum length of 1.5 meters.
77. Excavation of a trench or a structure with a maximum length of 1.5 meters.
78. Excavation of a trench or a structure with a maximum length of 1.5 meters.
79. Excavation of a trench or a structure with a maximum length of 1.5 meters.
80. Excavation of a trench or a structure with a maximum length of 1.5 meters.
81. Excavation of a trench or a structure with a maximum length of 1.5 meters.
82. Excavation of a trench or a structure with a maximum length of 1.5 meters.
83. Excavation of a trench or a structure with a maximum length of 1.5 meters.
84. Excavation of a trench or a structure with a maximum length of 1.5 meters.
85. Excavation of a trench or a structure with a maximum length of 1.5 meters.
86. Excavation of a trench or a structure with a maximum length of 1.5 meters.
87. Excavation of a trench or a structure with a maximum length of 1.5 meters.
88. Excavation of a trench or a structure with a maximum length of 1.5 meters.
89. Excavation of a trench or a structure with a maximum length of 1.5 meters.
90. Excavation of a trench or a structure with a maximum length of 1.5 meters.
91. Excavation of a trench or a structure with a maximum length of 1.5 meters.
92. Excavation of a trench or a structure with a maximum length of 1.5 meters.
93. Excavation of a trench or a structure with a maximum length of 1.5 meters.
94. Excavation of a trench or a structure with a maximum length of 1.5 meters.
95. Excavation of a trench or a structure with a maximum length of 1.5 meters.
96. Excavation of a trench or a structure with a maximum length of 1.5 meters.
97. Excavation of a trench or a structure with a maximum length of 1.5 meters.
98. Excavation of a trench or a structure with a maximum length of 1.5 meters.
99. Excavation of a trench or a structure with a maximum length of 1.5 meters.
100. Excavation of a trench or a structure with a maximum length of 1.5 meters.

FAMILIEKENNISGEWINGS

IN MEMORIAM

JANSE VAN RENSBURG Frienia

03/12/1938 - 12/02/2018

Vandag is Ma 3de verjaardag in die Hemel. Om ons mis nog elke dag, maar die kosbare herinnerings wat in ons harte gevestig is, da ons tog daai dat ons weer ontmoet.

Bale liefde, Nobus, Latitia, Tristan en Alena.

CAPE MUNICIPAL PROVISION FUND

Name	Qualification	Position	Salary
Mr. J. J. VAN DER MERWE	B.A. (Hons.)	Senior Lecturer	R240,000
Mr. R. VAN DER MERWE	B.A. (Hons.)	Senior Lecturer	R240,000
Mr. G. VAN DER MERWE	B.A. (Hons.)	Senior Lecturer	R240,000
Mr. J. VAN DER MERWE	B.A. (Hons.)	Senior Lecturer	R240,000
Mr. K. VAN DER MERWE	B.A. (Hons.)	Senior Lecturer	R240,000
Mr. L. VAN DER MERWE	B.A. (Hons.)	Senior Lecturer	R240,000
Mr. M. VAN DER MERWE	B.A. (Hons.)	Senior Lecturer	R240,000
Mr. N. VAN DER MERWE	B.A. (Hons.)	Senior Lecturer	R240,000
Mr. O. VAN DER MERWE	B.A. (Hons.)	Senior Lecturer	R240,000
Mr. P. VAN DER MERWE	B.A. (Hons.)	Senior Lecturer	R240,000
Mr. Q. VAN DER MERWE	B.A. (Hons.)	Senior Lecturer	R240,000
Mr. R. VAN DER MERWE	B.A. (Hons.)	Senior Lecturer	R240,000
Mr. S. VAN DER MERWE	B.A. (Hons.)	Senior Lecturer	R240,000
Mr. T. VAN DER MERWE	B.A. (Hons.)	Senior Lecturer	R240,000
Mr. U. VAN DER MERWE	B.A. (Hons.)	Senior Lecturer	R240,000
Mr. V. VAN DER MERWE	B.A. (Hons.)	Senior Lecturer	R240,000
Mr. W. VAN DER MERWE	B.A. (Hons.)	Senior Lecturer	R240,000
Mr. X. VAN DER MERWE	B.A. (Hons.)	Senior Lecturer	R240,000
Mr. Y. VAN DER MERWE	B.A. (Hons.)	Senior Lecturer	R240,000
Mr. Z. VAN DER MERWE	B.A. (Hons.)	Senior Lecturer	R240,000

Die Burger Snuffelgids

PERSONEELDIENSTE

REGRINDIENSTE

LEENINGS

AL PERMANENT VEHICLE

PERSONEELDIENSTE

ALMOESTALTE

SENER - 021 834 8384

TE KOOP

LAND BOU

MEUBELS

ANWELERSWARE & BYKORTS TOEGEBE

TROETELDIERE

BOEREFONDSE

ALMOESTALTE

PRIVAAT

DIENSTE

VAKANSIE & REIS

AKKOMMODASIE

VOERTUIG

VOERTUIG OESOEK

AANBEDIING

EINDKOMME

WONSTELLE

KAMERS

REISREISREIS

VERHOOP VAN

NOTICE OF MINING RIGHT APPLICATION

Notice is hereby given in terms of section 21 of the Mining and Petroleum Resources Development Act, 2002 (Act No. 28 of 2002) and the National Environmental Management Act, 1998 (Act No. 107 of 1998) that the Environmental Impact Assessment Regulations 2014 (as amended) are hereby published.

Apply for environmental authorisation to mine tungsten and molybdenum from the below listed properties situated in the West Coast Region of the Western Cape Province.

The proposed mining method to be implemented will be executed in two phases. The first phase will focus on open-pit mining the tungsten and molybdenum ore, while the second phase will focus on underground mining the tungsten and molybdenum ore.

The proposed project triggers the following listed activities in terms of NEMA, 1998 and the EIA Regulations 2014 (as amended 2017) and requires prior EIA approval to obtain environmental authorisation:

1. Excavation of a trench or a structure with a maximum length of 1.5 meters.
2. Excavation of a trench or a structure with a maximum length of 1.5 meters.
3. Excavation of a trench or a structure with a maximum length of 1.5 meters.
4. Excavation of a trench or a structure with a maximum length of 1.5 meters.
5. Excavation of a trench or a structure with a maximum length of 1.5 meters.
6. Excavation of a trench or a structure with a maximum length of 1.5 meters.
7. Excavation of a trench or a structure with a maximum length of 1.5 meters.
8. Excavation of a trench or a structure with a maximum length of 1.5 meters.
9. Excavation of a trench or a structure with a maximum length of 1.5 meters.
10. Excavation of a trench or a structure with a maximum length of 1.5 meters.
11. Excavation of a trench or a structure with a maximum length of 1.5 meters.
12. Excavation of a trench or a structure with a maximum length of 1.5 meters.
13. Excavation of a trench or a structure with a maximum length of 1.5 meters.
14. Excavation of a trench or a structure with a maximum length of 1.5 meters.
15. Excavation of a trench or a structure with a maximum length of 1.5 meters.
16. Excavation of a trench or a structure with a maximum length of 1.5 meters.
17. Excavation of a trench or a structure with a maximum length of 1.5 meters.
18. Excavation of a trench or a structure with a maximum length of 1.5 meters.
19. Excavation of a trench or a structure with a maximum length of 1.5 meters.
20. Excavation of a trench or a structure with a maximum length of 1.5 meters.
21. Excavation of a trench or a structure with a maximum length of 1.5 meters.
22. Excavation of a trench or a structure with a maximum length of 1.5 meters.
23. Excavation of a trench or a structure with a maximum length of 1.5 meters.
24. Excavation of a trench or a structure with a maximum length of 1.5 meters.
25. Excavation of a trench or a structure with a maximum length of 1.5 meters.
26. Excavation of a trench or a structure with a maximum length of 1.5 meters.
27. Excavation of a trench or a structure with a maximum length of 1.5 meters.
28. Excavation of a trench or a structure with a maximum length of 1.5 meters.
29. Excavation of a trench or a structure with a maximum length of 1.5 meters.
30. Excavation of a trench or a structure with a maximum length of 1.5 meters.
31. Excavation of a trench or a structure with a maximum length of 1.5 meters.
32. Excavation of a trench or a structure with a maximum length of 1.5 meters.
33. Excavation of a trench or a structure with a maximum length of 1.5 meters.
34. Excavation of a trench or a structure with a maximum length of 1.5 meters.
35. Excavation of a trench or a structure with a maximum length of 1.5 meters.
36. Excavation of a trench or a structure with a maximum length of 1.5 meters.
37. Excavation of a trench or a structure with a maximum length of 1.5 meters.
38. Excavation of a trench or a structure with a maximum length of 1.5 meters.
39. Excavation of a trench or a structure with a maximum length of 1.5 meters.
40. Excavation of a trench or a structure with a maximum length of 1.5 meters.
41. Excavation of a trench or a structure with a maximum length of 1.5 meters.
42. Excavation of a trench or a structure with a maximum length of 1.5 meters.
43. Excavation of a trench or a structure with a maximum length of 1.5 meters.
44. Excavation of a trench or a structure with a maximum length of 1.5 meters.
45. Excavation of a trench or a structure with a maximum length of 1.5 meters.
46. Excavation of a trench or a structure with a maximum length of 1.5 meters.
47. Excavation of a trench or a structure with a maximum length of 1.5 meters.
48. Excavation of a trench or a structure with a maximum length of 1.5 meters.
49. Excavation of a trench or a structure with a maximum length of 1.5 meters.
50. Excavation of a trench or a structure with a maximum length of 1.5 meters.
51. Excavation of a trench or a structure with a maximum length of 1.5 meters.
52. Excavation of a trench or a structure with a maximum length of 1.5 meters.
53. Excavation of a trench or a structure with a maximum length of 1.5 meters.
54. Excavation of a trench or a structure with a maximum length of 1.5 meters.
55. Excavation of a trench or a structure with a maximum length of 1.5 meters.
56. Excavation of a trench or a structure with a maximum length of 1.5 meters.
57. Excavation of a trench or a structure with a maximum length of 1.5 meters.
58. Excavation of a trench or a structure with a maximum length of 1.5 meters.
59. Excavation of a trench or a structure with a maximum length of 1.5 meters.
60. Excavation of a trench or a structure with a maximum length of 1.5 meters.
61. Excavation of a trench or a structure with a maximum length of 1.5 meters.
62. Excavation of a trench or a structure with a maximum length of 1.5 meters.
63. Excavation of a trench or a structure with a maximum length of 1.5 meters.
64. Excavation of a trench or a structure with a maximum length of 1.5 meters.
65. Excavation of a trench or a structure with a maximum length of 1.5 meters.
66. Excavation of a trench or a structure with a maximum length of 1.5 meters.
67. Excavation of a trench or a structure with a maximum length of 1.5 meters.
68. Excavation of a trench or a structure with a maximum length of 1.5 meters.
69. Excavation of a trench or a structure with a maximum length of 1.5 meters.
70. Excavation of a trench or a structure with a maximum length of 1.5 meters.
71. Excavation of a trench or a structure with a maximum length of 1.5 meters.
72. Excavation of a trench or a structure with a maximum length of 1.5 meters.
73. Excavation of a trench or a structure with a maximum length of 1.5 meters.
74. Excavation of a trench or a structure with a maximum length of 1.5 meters.
75. Excavation of a trench or a structure with a maximum length of 1.5 meters.
76. Excavation of a trench or a structure with a maximum length of 1.5 meters.
77. Excavation of a trench or a structure with a maximum length of 1.5 meters.
78. Excavation of a trench or a structure with a maximum length of 1.5 meters.
79. Excavation of a trench or a structure with a maximum length of 1.5 meters.
80. Excavation of a trench or a structure with a maximum length of 1.5 meters.
81. Excavation of a trench or a structure with a maximum length of 1.5 meters.
82. Excavation of a trench or a structure with a maximum length of 1.5 meters.
83. Excavation of a trench or a structure with a maximum length of 1.5 meters.
84. Excavation of a trench or a structure with a maximum length of 1.5 meters.
85. Excavation of a trench or a structure with a maximum length of 1.5 meters.
86. Excavation of a trench or a structure with a maximum length of 1.5 meters.
87. Excavation of a trench or a structure with a maximum length of 1.5 meters.
88. Excavation of a trench or a structure with a maximum length of 1.5 meters.
89. Excavation of a trench or a structure with a maximum length of 1.5 meters.
90. Excavation of a trench or a structure with a maximum length of 1.5 meters.
91. Excavation of a trench or a structure with a maximum length of 1.5 meters.
92. Excavation of a trench or a structure with a maximum length of 1.5 meters.
93. Excavation of a trench or a structure with a maximum length of 1.5 meters.
94. Excavation of a trench or a structure with a maximum length of 1.5 meters.
95. Excavation of a trench or a structure with a maximum length of 1.5 meters.
96. Excavation of a trench or a structure with a maximum length of 1.5 meters.
97. Excavation of a trench or a structure with a maximum length of 1.5 meters.
98. Excavation of a trench or a structure with a maximum length of 1.5 meters.
99. Excavation of a trench or a structure with a maximum length of 1.5 meters.
100. Excavation of a trench or a structure with a maximum length of 1.5 meters.

INVITATION TO BID

substantially qualified, experienced and registered companies are hereby invited to submit proposals to the Cape Town International Convention Centre (CTICC) for the following specifications:

Item No.	Quantity	Unit	Brand	Value	Notes
CTICC 001/2018	1000	kg	CTICC	R100,000	
CTICC 002/2018	500	kg	CTICC	R50,000	
CTICC 003/2018	200	kg	CTICC	R20,000	
CTICC 004/2018	100	kg	CTICC	R10,000	
CTICC 005/2018	50	kg	CTICC	R5,000	
CTICC 006/2018	25	kg	CTICC	R2,500	
CTICC 007/2018	10	kg	CTICC	R1,000	
CTICC 008/2018	5	kg	CTICC	R500	
CTICC 009/2018	2	kg	CTICC	R200	
CTICC 010/2018	1	kg	CTICC	R100	

The bidders will be qualified on the functionality criteria as stated in the tender documents. The minimum qualification requirements are as follows:

- The following personnel may be corrected only in writing in respect of qualifications with the subject line: "CORRECTION: 001/2018"
- General enquiries: enquiries@cticc.co.za

Tenders not registered on the CTICC Database or the Central Supplier Database are not produced from advertising tenders, but need to be produced after the advertised date of the offer to be registered.

Tender documents can be purchased in RMB, or a non-refundable sum of R2500 per document and can be downloaded directly from the supply chain website on the date indicated above. Please ensure you have a valid bank account, by sending an email to the above mentioned email address. Tender documents can be purchased at the office of the tender agent, by sending a request to the above email address.

To ensure that bids are not fraudulent, bid documents must be accompanied by a bank guarantee for the terms and conditions stated in the tender documents. The bank guarantee will be returned to the bidder upon successful completion of the tender process.

The bank guarantee will be returned to the bidder upon successful completion of the tender process.

CTICC 001/2018: 1000 kg of CTICC material.

CTICC 002/2018: 500 kg of CTICC material.

CTICC 003/2018: 200 kg of CTICC material.

CTICC 004/2018: 100 kg of CTICC material.

CTICC 005/2018: 50 kg of CTICC material.

CTICC 006/2018: 25 kg of CTICC material.

CTICC 007/2018: 10 kg of CTICC material.

CTICC 008/2018: 5 kg of CTICC material.

CTICC 009/2018: 2 kg of CTICC material.

CTICC 010/2018: 1 kg of CTICC material.

† GEORGE H.W. BUSH

'En ek is



Huldeblyk by die oorspronklike nadat oudpres. George W. Bush, die 41ste president van die Verenigde State, in die oorspronklike Houston, Texas, op 6 Januarie 1946 in die oorspronklike rol in die beëindiging van die Vietnam Oorlog en die stigting van die Amerikaanse Republiek.

Notice is hereby given in terms of the National Environmental Management Act, 1998 (Act No. 107 of 1998) and the Environmental Impact Assessment Regulations, 2014 (as amended 2017) of the intention of Bongaoni Minerals (Pty) Ltd ("Applicant") to undertake the following:

- Apply for environmental authorization to mine tungsten and molybdenum from the below listed properties situated in the West Coast Regional District, Western Cape Province.
- Submit an application for a mining right in terms of section 22 of the Mineral and Petroleum Resources Development Act, 2002 (Act No. 28 of 2002) to the Department of Mineral Resources.
- Submit an application for water use authorisation in terms of the National Water Act, 1998 (Act No. 36 of 1998) to the Department of Water and Sanitation.
- Submit an application for a heritage impact assessment and paleontological impact assessment will be submitted to Heritage Western Cape in terms of the National Heritage Resources Act, 1999 (Act No. 25 of 1999).
- Submit an application for a waste licence will be submitted to the Department of Environmental Affairs and Development Planning in terms of the Waste Act, 2008 (Act No. 59 of 2008).

The proposed mining method to be implemented will be executed in two phases. The first phase will focus on pre-stripting the top layer material, of which the topsoil will be stored separately for rehabilitation, then waste stripping to access the ore body, and then 20 m of open cast mining (400 m) on the shallowest region of the ore body. The mining technology to be used during years 1-4 (phase 1) will include drilling and blasting with associated truck and shovel operations. Phase 2 will commence after the initial open cast mining, and entail decline shafts to be mined from the existing open cast operation, as well as an eventual west expansion later in the life of mine. Part 1 and sand will be used as backfill when applicable. When mining proceed to the decline shafts drilling, blasting and a load and haul operation will be maintained, with machinery reducing in size due to height restrictions. The mining operation is proposed to extend to a depth of 220 m maximum.

All excavated material (run of mine / ROM) will be trucked to a ROM stockpile in front of the primary crusher or tipped directly into the crusher itself. Except for drilling and blasting that will work day shift, all mining operations will be run on a 24 hour 7 days a week schedule.

At the processing plant the excavated material will be crushed through a jaw crusher and then screened. Upon being milled the material will be spiraled, de-slimed, and vibrated to produce a concentrate that will contain the tungsten and molybdenum. This concentrate will be floated to produce a high grade concentrate that will undergo an acid leach to produce a saleable product called APT (ammonium paratungstate). The APT will be transported from the mining area to a metallurgical plant in the industrial development zone of Saldanha Bay Harbour, where further beneficiation can be applied if needed. The tungsten and molybdenum products from the proposed mining operation will be exported via the multi-purpose terminal in Saldanha Bay.

Currently it is proposed that a 350 ha of the 531.44 ha mining right area will be altered by the proposed mining activity. The total life of mine of the project is expected to be 21 years from start of project and 15 years from start of production, and the applicant will apply for the mining right to be valid for a 30-years period.

The proposed project triggers the following listed activities in terms of NEMA, 1998 and the EIA Regulations 2014 (as amended 2017) and therefore requires an EIA process to obtain environmental authorization:

- GMR 324 Listing Notice 3 of 2017 Activity 4:**
The development of a road wider than 4 metres with a reserve less than 13.5 metres, in the Western Cape.
i) Within any critically endangered or endangered ecosystem listed in terms of section 32 of the NEMA or prior to the publication of such list, within an area that has been identified as critically endangered in the National Spatial Biodiversity Assessment 2004;
ii) Within critical biodiversity areas identified in bioregional plans.
- GMR 324 Listing Notice 3 of 2017 Activity 12:**
The clearance of an area of 300 square metres or more of indigenous vegetation, in the Western Cape.
i) Areas outside urban areas;
ii) Areas containing indigenous vegetation.
- GMR 324 Listing Notice 3 of 2017 Activity 10:**
The widening of a road by more than 4 metres, or the lengthening of a road by more than 1 kilometre, in the Western Cape.
i) Areas outside urban areas;
ii) Areas containing indigenous vegetation.
- GMR 324 Listing Notice 2 of 2017 Activity 13:**
The clearance of an area of 20 hectares or more of indigenous vegetation.
- GMR 324 Listing Notice 2 of 2017 Activity 17:**
Any activity including the operation of a plant which requires a mining right as contemplated in section 22 of the Mineral and Petroleum Resources Development Act, 2002 (act No. 28 of 2002);
a) Associated infrastructure, structures and earthworks, directly related to the extraction of a mineral resource; or
b) The primary processing of a mineral resource including winnifing, extraction, classifying, concentrating, crushing, screening or washing.
- GMR 371 Listing Notice 1 of 2017 Activity 14:**
The development and related operation of facilities or infrastructure, for the storage, or for the storage and handling, of a dangerous good, where such storage occurs in containers with a combined capacity of 60 cubic metres or more but not exceeding 300 cubic metres.
- GMR 371 Listing Notice 1 of 2017 Activity 2c:**
The development and related operation of a facility for:
i) a closure certificate in terms of section 43 of the Mineral and Petroleum Resources Development Act, 2002 (act No. 28 of 2002); or
ii) a prospecting right, mining right, mining permit, production right or exploration right, where the throughput of the activity has reduced by 90% or more over a period of 3 years excluding where the competent authority has in writing agreed that such reduction in throughput does not constitute closure.
- GMR 371 Listing Notice 1 of 2017 Activity 2d:**
The development of a road:
i) with a reserve wider than 13.5 metres, or where no reserve exists where the road is wider than 0 metres.
- GMR 371 Listing Notice 1 of 2017 Activity 2e:**
Any activity including the operation of a plant which requires a mining right as contemplated in section 22 of the Mineral and Petroleum Resources Development Act, 2002 (act No. 28 of 2002);
i) Where the existing reserve is wider than 13.5 metres; or
ii) Where no reserve exists, where the existing road is wider than 0 metres.

Affected Properties:
• Portion 1 of the Farm 397 RD;
• Portion 5 (Remaining Eastern) of the farm Namaquafontein 76 RD;
• Portion 21 of the farm Namaquafontein 76 RD.

Interested and Affected Parties (IAPs) are invited to provide written comments. IAPs must provide their comments with their name and contact details to the environmental consultant indicated below by 5 February 2019. Should you require the documentation in another language or need additional information please contact Greenmined.com.

A register of IAPs that submitted written comments or requested to be registered will be opened. All organs of state which have jurisdiction in respect of the activity will also be listed on the register. Please note that only registered IAPs will be entitled to comment on reports and plans to be submitted to the Department, provided that the party provides its name, contact details and address and disposes any direct financial, personal or other interest which the party may have in the approval or refusal of the application. The Draft Scoping Report (DSCR) will be made available to the public for a 30 days review period. An electronic copy of the report will be published on the Greenmined Environmental website (www.greenmined.com). All registered IAPs and stakeholders will be notified of the commenting period in advance as above.

The DSCR will then be updated to reflect the comments received during the public commenting period. Thereafter, the Final Scoping Report (FSR) will be submitted to the DMR for its consideration as part of the authorization process in terms of the NEMA 2014 regulations (as amended by GMR 325 effective 7 April 2017). A copy of the final report will be made available on the Greenmined Environmental website. All registered IAPs and stakeholders will be notified in writing within 14 days of the date of the decision of the outcome of the application, including the reasons for the decision and the right of appeal.

Upon expiry of the commenting period the DEIAR will be updated to reflect the comments received during the public commenting period. Thereafter, the Final EIA will be submitted to the DMR for its consideration as part of the authorization process in terms of the NEMA 2014 regulations (as amended by GMR 325 effective 7 April 2017). A copy of the final report will be made available on the Greenmined Environmental website. All registered IAPs and stakeholders will be notified in writing within 14 days of the date of the decision of the outcome of the application, including the reasons for the decision and the right of appeal.

Environmental Consultant & Contact Person:
Greenmined Environmental
Christine Fouche
Posthof Suite 62
Private Bag X 15
Somerset West
7129
Tel: 081 851 2673
Cell: 082 811 0514
E-mail: christine.f@greenmined.co.za

Applicant:
Bongaoni Minerals (Pty) Ltd
Suite 2, 1 On the Greens
Golf Village
De Beers Avenue
Somerset West
7130
Tel: 080 785 2780
E-mail: lionel@bongaoni.com

Saoedi-prins en Cyril in gesprek

Sarel van der Walt

met die kroonprins gewissel. Cyril Ramaphosa en Bin Salman het mekaar met groot glimlagte op 'n high five gegee.

Frankryk se president Emmanuel Macron het 'n ernstige gesprek met die kroonprins gevoer. Ramaphosa het tydens die beëindiging van die gesprek met die kroonprins gewissel. Cyril Ramaphosa en Bin Salman het mekaar met groot glimlagte op 'n high five gegee. Frankryk se president Emmanuel Macron het 'n ernstige gesprek met die kroonprins gevoer. Ramaphosa het tydens die beëindiging van die gesprek met die kroonprins gewissel. Cyril Ramaphosa en Bin Salman het mekaar met groot glimlagte op 'n high five gegee.



Prins Mohammed bin Salman. Foto: GETTY

Notice is hereby given in terms of the National Environmental Management Act, 1998 (Act No. 107 of 1998) and the Environmental Impact Assessment Regulations, 2014 (as amended 2017) of the intention of Bongaoni Minerals (Pty) Ltd ("Applicant") to undertake the following:

- Apply for environmental authorization to mine tungsten and molybdenum from the below listed properties situated in the West Coast Regional District, Western Cape Province.
- Submit an application for a mining right in terms of section 22 of the Mineral and Petroleum Resources Development Act, 2002 (Act No. 28 of 2002) to the Department of Mineral Resources.
- Submit an application for water use authorisation in terms of the National Water Act, 1998 (Act No. 36 of 1998) to the Department of Water and Sanitation.
- Submit an application for a heritage impact assessment and paleontological impact assessment will be submitted to Heritage Western Cape in terms of the National Heritage Resources Act, 1999 (Act No. 25 of 1999).
- Submit an application for a waste licence will be submitted to the Department of Environmental Affairs and Development Planning in terms of the Waste Act, 2008 (Act No. 59 of 2008).

The proposed mining method to be implemented will be executed in two phases. The first phase will focus on pre-stripting the top layer material, of which the topsoil will be stored separately for rehabilitation, then waste stripping to access the ore body, and then 20 m of open cast mining (400 m) on the shallowest region of the ore body. The mining technology to be used during years 1-4 (phase 1) will include drilling and blasting with associated truck and shovel operations. Phase 2 will commence after the initial open cast mining, and entail decline shafts to be mined from the existing open cast operation, as well as an eventual west expansion later in the life of mine. Part 1 and sand will be used as backfill when applicable. When mining proceed to the decline shafts drilling, blasting and a load and haul operation will be maintained, with machinery reducing in size due to height restrictions. The mining operation is proposed to extend to a depth of 220 m maximum.

All excavated material (run of mine / ROM) will be trucked to a ROM stockpile in front of the primary crusher or tipped directly into the crusher itself. Except for drilling and blasting that will work day shift, all mining operations will be run on a 24 hour 7 days a week schedule.

At the processing plant the excavated material will be crushed through a jaw crusher and then screened. Upon being milled the material will be spiraled, de-slimed, and vibrated to produce a concentrate that will contain the tungsten and molybdenum. This concentrate will be floated to produce a high grade concentrate that will undergo an acid leach to produce a saleable product called APT (ammonium paratungstate). The APT will be transported from the mining area to a metallurgical plant in the industrial development zone of Saldanha Bay Harbour, where further beneficiation can be applied if needed. The tungsten and molybdenum products from the proposed mining operation will be exported via the multi-purpose terminal in Saldanha Bay.

Currently it is proposed that a 350 ha of the 531.44 ha mining right area will be altered by the proposed mining activity. The total life of mine of the project is expected to be 21 years from start of project and 15 years from start of production, and the applicant will apply for the mining right to be valid for a 30-years period.

The proposed project triggers the following listed activities in terms of NEMA, 1998 and the EIA Regulations 2014 (as amended 2017) and therefore requires an EIA process to obtain environmental authorization:

- GMR 324 Listing Notice 3 of 2017 Activity 4:**
The development of a road wider than 4 metres with a reserve less than 13.5 metres, in the Western Cape.
i) Within any critically endangered or endangered ecosystem listed in terms of section 32 of the NEMA or prior to the publication of such list, within an area that has been identified as critically endangered in the National Spatial Biodiversity Assessment 2004;
ii) Within critical biodiversity areas identified in bioregional plans.
- GMR 324 Listing Notice 3 of 2017 Activity 12:**
The clearance of an area of 300 square metres or more of indigenous vegetation, in the Western Cape.
i) Areas outside urban areas;
ii) Areas containing indigenous vegetation.
- GMR 324 Listing Notice 3 of 2017 Activity 10:**
The widening of a road by more than 4 metres, or the lengthening of a road by more than 1 kilometre, in the Western Cape.
i) Areas outside urban areas;
ii) Areas containing indigenous vegetation.
- GMR 324 Listing Notice 2 of 2017 Activity 13:**
The clearance of an area of 20 hectares or more of indigenous vegetation.
- GMR 324 Listing Notice 2 of 2017 Activity 17:**
Any activity including the operation of a plant which requires a mining right as contemplated in section 22 of the Mineral and Petroleum Resources Development Act, 2002 (act No. 28 of 2002);
a) Associated infrastructure, structures and earthworks, directly related to the extraction of a mineral resource; or
b) The primary processing of a mineral resource including winnifing, extraction, classifying, concentrating, crushing, screening or washing.
- GMR 371 Listing Notice 1 of 2017 Activity 14:**
The development and related operation of facilities or infrastructure, for the storage, or for the storage and handling, of a dangerous good, where such storage occurs in containers with a combined capacity of 60 cubic metres or more but not exceeding 300 cubic metres.
- GMR 371 Listing Notice 1 of 2017 Activity 2c:**
The development and related operation of a facility for:
i) a closure certificate in terms of section 43 of the Mineral and Petroleum Resources Development Act, 2002 (act No. 28 of 2002); or
ii) a prospecting right, mining right, mining permit, production right or exploration right, where the throughput of the activity has reduced by 90% or more over a period of 3 years excluding where the competent authority has in writing agreed that such reduction in throughput does not constitute closure.
- GMR 371 Listing Notice 1 of 2017 Activity 2d:**
The development of a road:
i) with a reserve wider than 13.5 metres, or where no reserve exists where the road is wider than 0 metres.
- GMR 371 Listing Notice 1 of 2017 Activity 2e:**
Any activity including the operation of a plant which requires a mining right as contemplated in section 22 of the Mineral and Petroleum Resources Development Act, 2002 (act No. 28 of 2002);
i) Where the existing reserve is wider than 13.5 metres; or
ii) Where no reserve exists, where the existing road is wider than 0 metres.

Affected Properties:
• Portion 1 of the Farm 397 RD;
• Portion 5 (Remaining Eastern) of the farm Namaquafontein 76 RD;
• Portion 21 of the farm Namaquafontein 76 RD.

Interested and Affected Parties (IAPs) are invited to provide written comments. IAPs must provide their comments with their name and contact details to the environmental consultant indicated below by 5 February 2019. Should you require the documentation in another language or need additional information please contact Greenmined.com.

A register of IAPs that submitted written comments or requested to be registered will be opened. All organs of state which have jurisdiction in respect of the activity will also be listed on the register. Please note that only registered IAPs will be entitled to comment on reports and plans to be submitted to the Department, provided that the party provides its name, contact details and address and disposes any direct financial, personal or other interest which the party may have in the approval or refusal of the application. The Draft Scoping Report (DSCR) will be made available to the public for a 30 days review period. An electronic copy of the report will be published on the Greenmined Environmental website (www.greenmined.com). All registered IAPs and stakeholders will be notified of the commenting period in advance as above.

The DSCR will then be updated to reflect the comments received during the public commenting period. Thereafter, the Final Scoping Report (FSR) will be submitted to the DMR for its consideration as part of the authorization process in terms of the NEMA 2014 regulations (as amended by GMR 325 effective 7 April 2017). A copy of the final report will be made available on the Greenmined Environmental website. All registered IAPs and stakeholders will be notified in writing within 14 days of the date of the decision of the outcome of the application, including the reasons for the decision and the right of appeal.

Upon expiry of the commenting period the DEIAR will be updated to reflect the comments received during the public commenting period. Thereafter, the Final EIA will be submitted to the DMR for its consideration as part of the authorization process in terms of the NEMA 2014 regulations (as amended by GMR 325 effective 7 April 2017). A copy of the final report will be made available on the Greenmined Environmental website. All registered IAPs and stakeholders will be notified in writing within 14 days of the date of the decision of the outcome of the application, including the reasons for the decision and the right of appeal.

Environmental Consultant & Contact Person:
Greenmined Environmental
Christine Fouche
Posthof Suite 62
Private Bag X 15
Somerset West
7129
Tel: 081 851 2673
Cell: 082 811 0514
E-mail: christine.f@greenmined.co.za

Applicant:
Bongaoni Minerals (Pty) Ltd
Suite 2, 1 On the Greens
Golf Village
De Beers Avenue
Somerset West
7130
Tel: 080 785 2780
E-mail: lionel@bongaoni.com

Volgids

TOETREDERS Boorboordies + 4 1 brandel en 3 tan, ingelig + inhoud 2300 ml. Maak by R22 584!	VOERTUIG VOERTUIG GESOEK OM TE KOOP
ALBANESE & ROEBENSTE FLAVEISEL ALLE PLASEL, 100ml x 12 www.121.com.za/121-121	AANBIDING 121.com.za/121-121 121.com.za/121-121
VOLWASSENES PRIVAAT A 100% NATUURLIKKE 100% NATUURLIKKE	EINDOMME WOONSTELLE TE KUP
SABIE DIERSTE VAKANSIE & RISS	HUISE TE KUP Kamers te KUP
AKKONKODASIE SOMMERD 121.com.za SOMMERD 121.com.za	KAMERS TE KUP Kamers te KUP
	REISKONFERANSIE & TENDERS
	VERHOOP VAN SAKE

NOTICE OF MINING RIGHT APPLICATION

Notice is hereby given in terms of section 22 of the Mineral and Petroleum Resources Development Act, 2002 (Act No 28 of 2002) and the National Environmental Management Act, 1998 (act 107 of 1998 NEMA) as well as the Environmental Impact Assessment Regulations 2014 (as amended 2017) of the Intention of Bonga Minerals (Pty) Ltd ("Applicant") to undertake the following:

- Apply for environmental authorization to mine tungsten and molybdenum from the below listed properties situated in the West Coast magisterial district of the Western Cape Province.
- Submit an application for a mining right in terms of section 22 of the Mineral and Petroleum Resources Development Act, 2002 (Act No 28 of 2002) to the Department of Minerals Resources.
- Submit an application for water use authorisation in terms of the National Water Act, 1998 (Act No 36 of 1998) to the Department of Water and Sanitation.
- A heritage impact assessment and palaeontological impact assessment will be submitted to Heritage Western Cape in terms of the National Heritage Resources Act, 1999 (Act No 25 of 1999).
- A land development application will be submitted to the Department of Environmental Affairs and Development Planning in terms of the Land Use Planning Act, 2014 (Act No 13 of 2014).
- An application for a waste licence will be included in the NEMA EA application in terms of the National Environmental Management Waste Act, 2008 (Act No 59 of 2008).

The proposed mining method to be implemented will be executed in two phases. The first phase will focus on pre-stripping the top layer material, of which the topsoil will be stored separately for rehabilitation, then waste stripping to access the ore body, and then 20 m of open cast mining (±400 m) on the shallowest region of the ore body. The mining technology to be used during years 1-4 (phase 1) will include drilling and blasting with associated truck and shovel operations. Phase 2 will commence after the initial open cast mining, and entail decline shafts to be mined from the existing pit both north and south, as well as an eventual west expansion later in the life of mine. Plant girders and sand will be used as backfill when applicable. When mining proceed to the decline shafts drilling, blasting and a load and haul operation will be maintained, with machinery reducing in size due to height restrictions. The mining operation is proposed to extend to a depth of 220 m maximum.

All excavated material (run of mine / ROM) will be trucked to a ROM stockpile in front of the primary crusher or tipped directly into the crusher itself. Except for drilling and blasting that will work day shift, all mining operations will be run on a 24 hour 7 days a week schedule.

At the processing plant the excavated material will be crushed through a jaw crusher and then screened. Upon being milled the material will be spiralled, de-slimed, dewatered, and vibrated to produce a concentrate that will contain the tungsten and molybdenum. This concentrate will be floated to produce a high grade concentrate that will undergo an acid leach to produce a saleable product called APT (ammonium paratungstate). The APT will be transported from the mining area to a metallurgical plant in the industrial development zone of Saldanha Bay Harbour, where further beneficiation can be applied if needed. The tungsten and molybdenum products from the proposed mining operation will be exported via the multi-purpose terminal in Saldanha Bay.

Currently it is proposed that ±350 ha of the 531.44 ha mining right area will be altered by the proposed mining activity. The total life of mine of the project is expected to be 21 years from start of project and 15 years from start of production, and the applicant will apply for the mining right to be valid for a 30-years period.

The proposed project triggers the following listed activities in terms of NEMA, 1998 and the EIA Regulations 2014 (as amended 2017) and therefore requires an EIA process to obtain environmental authorization:

- GNR 324 Listing Notice 3 of 2017 Activity 4:
The development of a road wider than 4 metres with a reserve less than 13.5 metres.
i. Western Cape
i) Within any critically endangered or endangered ecosystem listed in terms of section 32 of the NEMA or prior to the publication of such list, within an area that has been identified as critically endangered in the National Spatial Biodiversity Assessment 2004;
ii) Within critical biodiversity areas identified in bioregional plans.
- GNR 324 Listing Notice 3 of 2017 Activity 12:
The clearance of an area of 300 square metres or more of indigenous vegetation.
ii. Western Cape
i) Areas outside urban areas:
(aa) Areas containing indigenous vegetation.
- GNR 324 Listing Notice 3 of 2017 Activity 10:
The widening of a road by more than 4 metres, or the lengthening of a road by more than 1 kilometre.
ii. Western Cape
i) Areas outside urban areas:
(aa) Areas containing indigenous vegetation.
- GNR 327 Listing Notice 2 of 2017 Activity 13:
The clearance of an area of 20 hectares or more of indigenous vegetation.
- GNR 327 Listing Notice 2 of 2017 Activity 17:
Any activity including the operation of that activity which requires a mining right as contemplated in section 22 of the Mineral and Petroleum Resources Development Act, 2002 (Act No. 28 of 2002), including—
a) Associated infrastructure, structures and earthworks, directly related to the extraction of a mineral resource; or
b) The primary processing of a mineral resource including winning, extraction, classifying, concentrating, crushing, screening or washing.
- GNR 327 Listing Notice 1 of 2017 Activity 14:
The development and related operation of facilities or infrastructure, for the storage, or for the storage and handling, of a dangerous good, where such storage occurs in containers with a combined capacity of 80 cubic metres or more but not exceeding 300 cubic metres.
- GNR 327 Listing Notice 1 of 2017 Activity 22:
The decommissioning of any activity requiring—
ii) a closure certificate in terms of section 43 of the Mineral and Petroleum Resources Development Act, 2002 (act No. 28 of 2002); or
iv) a prospecting right, mining right, mining permit, production right or exploration right, where the throughput of the activity has reduced by 90% or more over a period of 3 years excluding where the competent authority has in writing agreed that such reduction in throughput does not constitute closure.
- GNR 327 Listing Notice 1 of 2017 Activity 24:
The development of a road—
i) with a reserve wider than 13.5 metres, or where no reserve exists where the road is wider than 8 metres.
- GNR 327 Listing Notice 1 of 2017 Activity 28:
Residential, mixed, retail, commercial, industrial or institutional developments where such land was used for agriculture, game farming, equestrian purposes or afforestation on or after 01 April 1996 and where such development:
i) will occur outside an urban area, where the total land to be developed is bigger than 1 hectare.
- GNR 327 Listing Notice 1 of 2017 Activity 26:
The widening of a road by more than 4 metres, or the lengthening of a road by more than 1 kilometre—
i) Where the existing reserve is wider than 13.5 metres; or
ii) Where no reserve exists, where the existing road is wider than 8 metres.

Affected Properties:

- Portion 1 of the Farm 297 RD;
- Portion 6 (remaining extent) of the farm Namaquafontein 76 RD;
- Portion 21 of the farm Namaquafontein 76 RD.

Interested and Affected Parties (I&APs) are invited to provide written comments. I&APs must provide their comments with their name and contact details to the environmental consultant indicated below by 5 February 2019. Should you require the documentation in another language or need additional information please contact Greenmined Environmental.

A register of I&APs that submitted written comments or requested to be registered will be opened. All organs of state which have jurisdiction in respect of the activity will also be listed on the register. Please note that only registered I&APs will be entitled to comment on reports and plans to be submitted to the Department, provided that the party provides its name, contact details and address and discloses any direct business, financial, personal or other interest which the party may have in the approval or refusal of the application. The Draft Scoping Report (DSR) will be made available to the public for a 30 days review period. An electronic copy of the report will be published on the Greenmined Environmental website (www.greenmined.com). All registered I&APs and stakeholders will be notified of the commenting period in advance as above.

The DSR will then be updated to reflect the comments received during the public commenting period. Thereafter, the Final Scoping Report (FSR) will be submitted to DMR for its consideration as part of the authorization process in terms of the NEMA, 2014 regulations (as amended 2017). A copy of the FSR will be made available on the Greenmined Environmental website. Once the Final Scoping Report has been accepted by the DMR, the Draft Environmental Impact Assessment Report (DEIAR) will be prepared and also made available to the public for a 30-day commenting period. An electronic copy of the DEIAR report will also be published on the Greenmined Environmental website. All registered I&APs and stakeholders will be notified of the commenting period in advance.

Upon expiry of the commenting period the DEIAR will be updated to reflect the comments received during the public commenting period. Thereafter, the Final DEIAR will be submitted to the DMR for its consideration as part of the authorization process in terms of the NEMA 2014 regulations (as amended by GNR 325 effective 7 April 2017). A copy of the final report will be made available on the Greenmined Environmental website. All registered I&APs and stakeholders will be notified in writing within 14 days of the date of the decision of the outcome of the application, including the reasons for the decision and the right of appeal.

Environmental Consultant & Contact Person:

Greenmined Environmental
Christine Fouche
Postnet suite 62
Private bag 115
Somerset West
7129
Tel: 021 851 2673
Fax: 086 546 0579
Cell: 082 811 8514
E-mail: christine.f@greenmined.co.za

Applicant:

Bonga Minerals (Pty) Ltd
Suite 2.1 On the Greens
Golf Village
De Beers Avenue
Somerset West
7130
Tel: 060 785 2780
E-mail: lonel@strata-africa.com

**RESPONSE RECEIVED WITH REGARDS TO RESTITUTION REQUEST ON 18 DECEMBER
2018**



OFFICE OF THE REGIONAL LAND CLAIMS COMMISSIONER: WESTERN CAPE
1st and 2nd floors, 14 Long Street, Cape Town, 8000 | Private Bag X9163, Cape Town, 8000
Tel: (021) 409 0300 | Fax: (021) 416 0205

Your Ref: Bongani Minerals
Our Ref: Maroeda Johnson

18 December 2018

Greenmined Environmental
Suite 62 Private Bag x15
Somerset West
7130

**LAND CLAIM ENQUIRIES: PORTION 1 OF THE FARM NO. 297 PIKETBERG RD,
PORTION 6 (REMAINING EXTENT) OF THE FARM NAMAQUASFONTEIN NO. 76
PIKETBERG RD, PORTION 21 OF THE FARM NAMAQUASFONTEIN NO. 76
PIKETBERG RD**

Thank you for your letter dated 13 December 2018

We confirm that as at the date of this letter no land claims appear on our database in respect **PORTION 1 OF THE FARM NO. 297 PIKETBERG RD, PORTION 6 (REMAINING EXTENT) OF THE FARM NAMAQUASFONTEIN NO. 76 PIKETBERG RD, PORTION 21 OF THE FARM NAMAQUASFONTEIN NO. 76 PIKETBERG RD**. This includes the database for claims lodged 31 December 1998 and those lodged between 1 July 2014 and 28 July 2018.


Whilst the Commission takes reasonable care to ensure the accuracy of the information it provides, there are various factors that may be beyond the Commission's control, particularly relating to claims that have lodged but not yet been gazetted such as:

- Some Claimants referred to properties they claim dispossession of rights in land against using historical property descriptions which may not match the current property description; and
- Some Claimants provided the geographic descriptions of the land they claim **without mentioning** the particular property they claim dispossession of rights in land against.
- The Commission can therefore not accept any liability whatsoever if through the process of further investigation of claims it is found that there is in fact a land claim in respect of the above property.

PORTION 1 OF THE FARM NO. 297 PIKETBERG RD, PORTION 6 (REMAINING EXTENT) OF THE FARM NAMAQUASFONTEIN NO. 76 PIKETBERG RD, PORTION 21 OF THE FARM NAMAQUASFONTEIN NO. 76 PIKETBERG RD.

If you are aware of any change in the description of the above property after 19 June 1913 kindly supply us with such description so as to enable us to do a further search.

Kind Regards


Dr Wayne Alexander
Chief Director: Restitution Support: RLCC (Western Cape)



- -END OF PART 1-